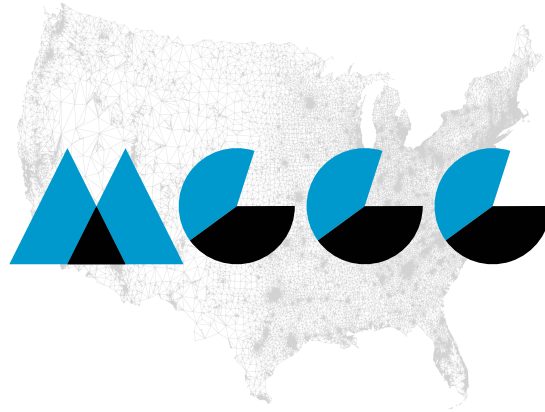


# Communities of Interest Report for Wisconsin People's Maps Commission



MGGG Redistricting Lab and OPEN-Maps Coalition

## Contents

1	Introduction	1
1.1	How to use this report . . . . .	1
2	COI Clusters	3
3	Supporting data	39

## Contributors

Staff and students of the MGGG Redistricting Lab who made direct contributions to this project include Jamie Atlas, Luis Delgadillo, Jack Deschler, Moon Duchin, Max Fan, Cyrus Kirby, Elizabeth Kopecky, JN Matthews, Lucy Millman, Chanel Richardson, Vievie Romanelli, Parker Rule, Robbie Veglahn, Valeria Velasquez, and Zach Wallace-Wright. We also thank the other members of the Lab.

Active members of the OPEN-Maps faculty working group include Erin Chambers (St. Louis University), Ranthony Edmonds (the Ohio State University), Parker Edwards (University of Notre Dame), Vladimir Kogan (the Ohio State University), and Ari Stern (Washington University).



## 1 Introduction

This is the final summary of Community of Interest (COI) clusters assembled from public commentary submitted to the Wisconsin's People's Maps Commission (PMC) from the launch of public input through the end of August 2021.

We chose a data resolution that produced an initial round of 40 clusters in a test run in early July, numbered A1-A40. The second round, using the full dataset through the end of July, was B1-B40. Finally, four small clusters that contained disconnected or statewide maps were suppressed from the visualization, producing the final round of clusters, now numbered C1-C36.<sup>1</sup> The choice of coarse or fine data resolution can be varied, but it is important to consider usability by the line-drawers at the scales relevant to redistricting (which suggests that the clusters should not be too large), balanced with ensuring sufficient richness of the supporting data (which means that the clusters should not be too small). *[A full description of methodology is available on request to contact@mggg.org.*

We begin with summary descriptions of each COI cluster, accompanied by heatmaps showing where the corresponding areas of interest were located. The raw testimony that supports each cluster is presented in Section 3, and there are hyperlinks from summary to tables, tables back to summary, and from individual table entries to the detail pages in the public portal.

### 1.1 How to use this report

As the Wisconsin People's Maps Commission proceeds to draw and adjust lines for its new districts, members of the commission and members of the public can consult this report to find synthesized and organized public testimony.

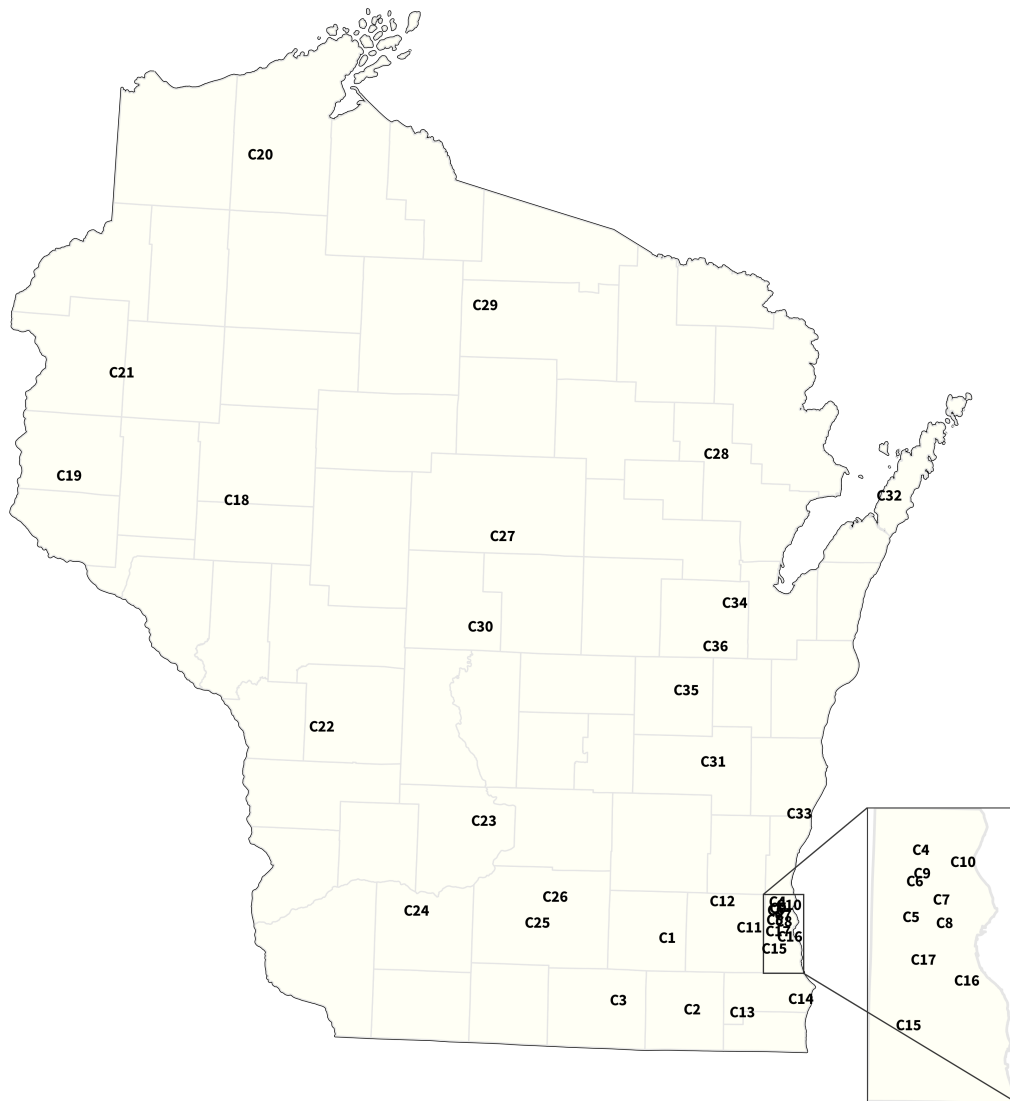
#### Steps

- Consult the **summary view** (Figure 1) to see which clusters are most relevant to the part of the state under consideration.
- Begin with the **brief description and heatmaps** of the clusters in Section 2. This should help form a sense of the geographic scale of the cluster and will provide a summary of important themes. For large clusters, we have used a text classification technique to produce subclusters with different themes highlighted by submitters.
- Next to the name of the cluster is a link that will jump you straight to the **table of raw data** in Section 3. There, you can read the submissions for yourself! Some submissions are very long, so we have truncated them after a character limit equivalent to several tweets. In the first column of these tables, you can find a link that will take you straight to the detail page for the original submission in the public portal. Note that the top row of the table contains a link that jumps you back to the summary page for the cluster.

By flipping between the overview, the summary descriptions/heatmaps, the tables of supporting data, and the submission pages on the public portal, we hope that users will be able to form a high-level view of public testimony, supported by specific detail.

---

<sup>1</sup>There are only twelve maps from those visually suppressed clusters, and they are retained in the final table of §3, marked "Unassigned Submissions."

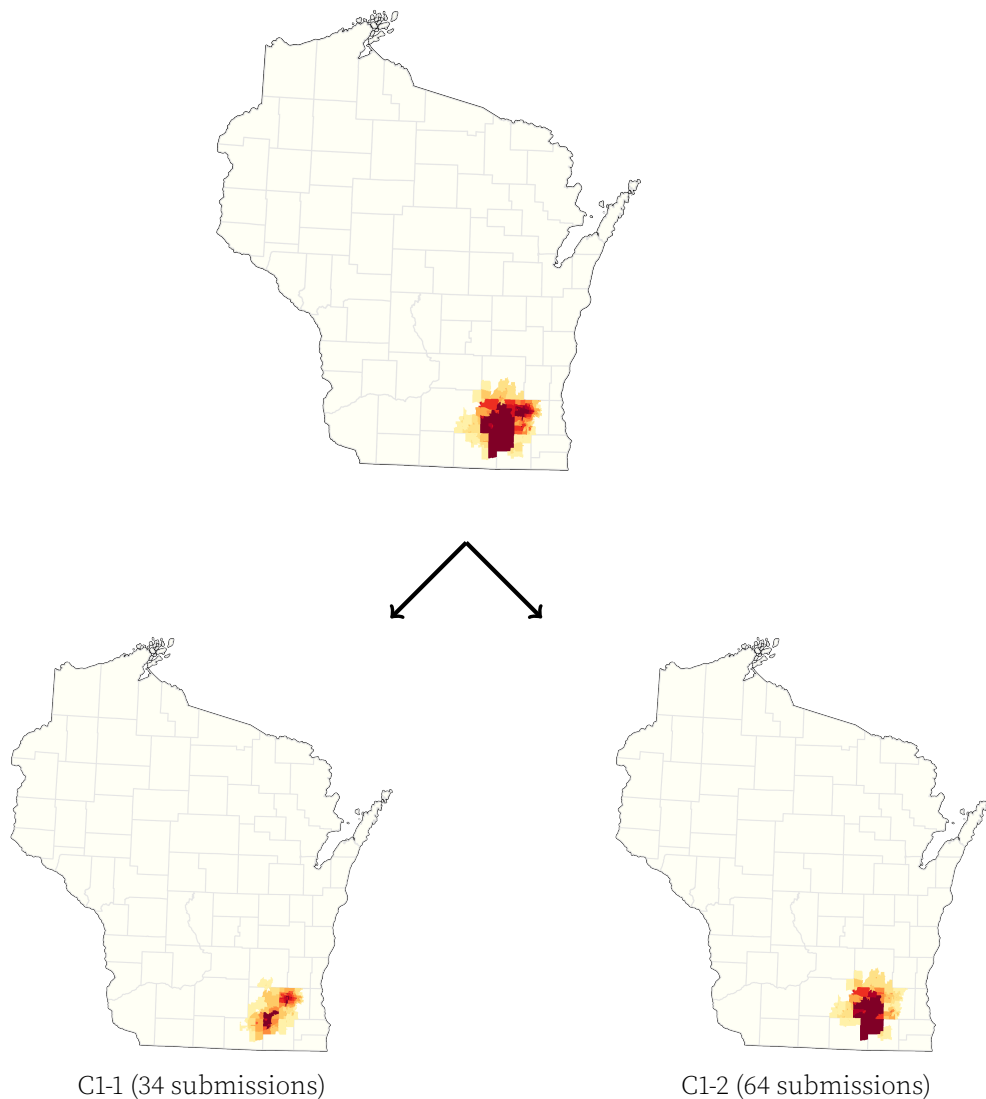


**Figure 1.** This summary view shows the centers of mass for the 36 clusters produced from 1191 submissions to the PMC’s public feedback portal. Some of these submissions were presented as communities of interest, and others were presented as single districts, usually with a community-centered description.

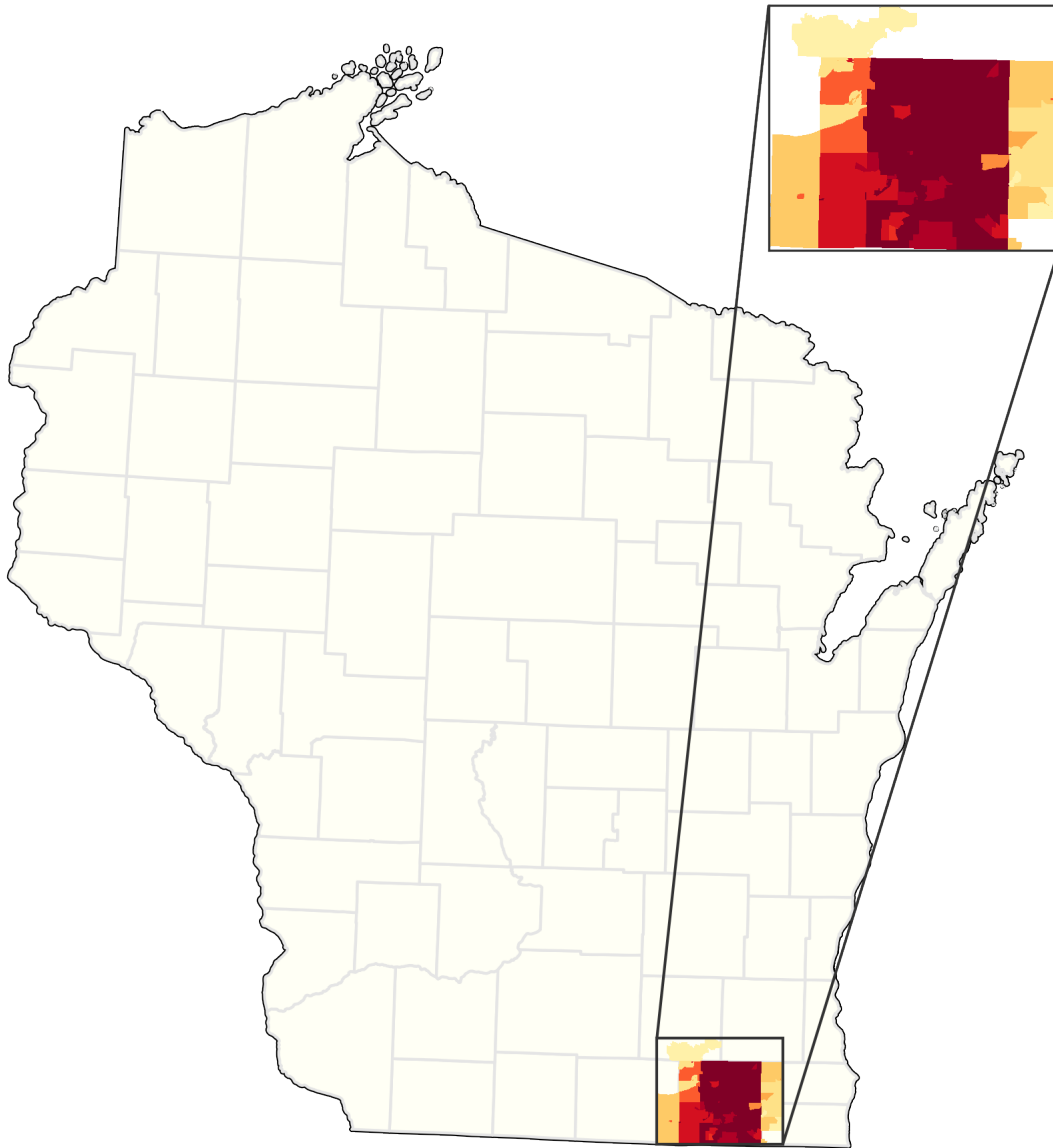
## 2 COI Clusters

**Cluster C1 – Whitewater.** (98 submissions) Primarily small towns and rural areas along I-94 corridor. Many Madison, Milwaukee, and Janesville commuters traveling for employment, hospitals, and goods and services. Concerns about public schools and preserving school district boundaries in redistricting. Shared recreational parks and trails. Includes lake and river communities. Area said to lack diversity. UW-Whitewater and Madison Area Technical College – Watertown and Fort Atkinson campuses have significant student population and provide local services.

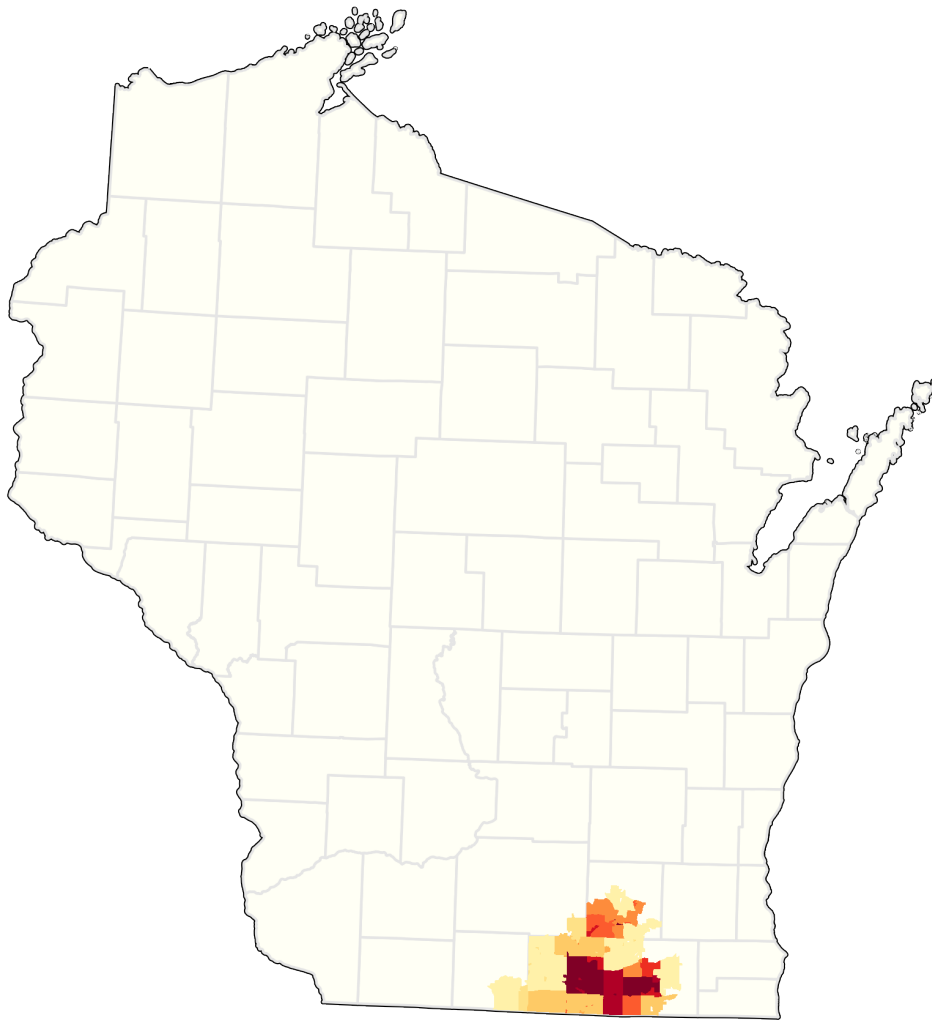
This cluster thematically split into two subclusters. Submissions in 1-1 were more themed on the environment and recreational activities in the area, while subcluster 1-2 largely cited rural interests, concerns with schools and school districts.



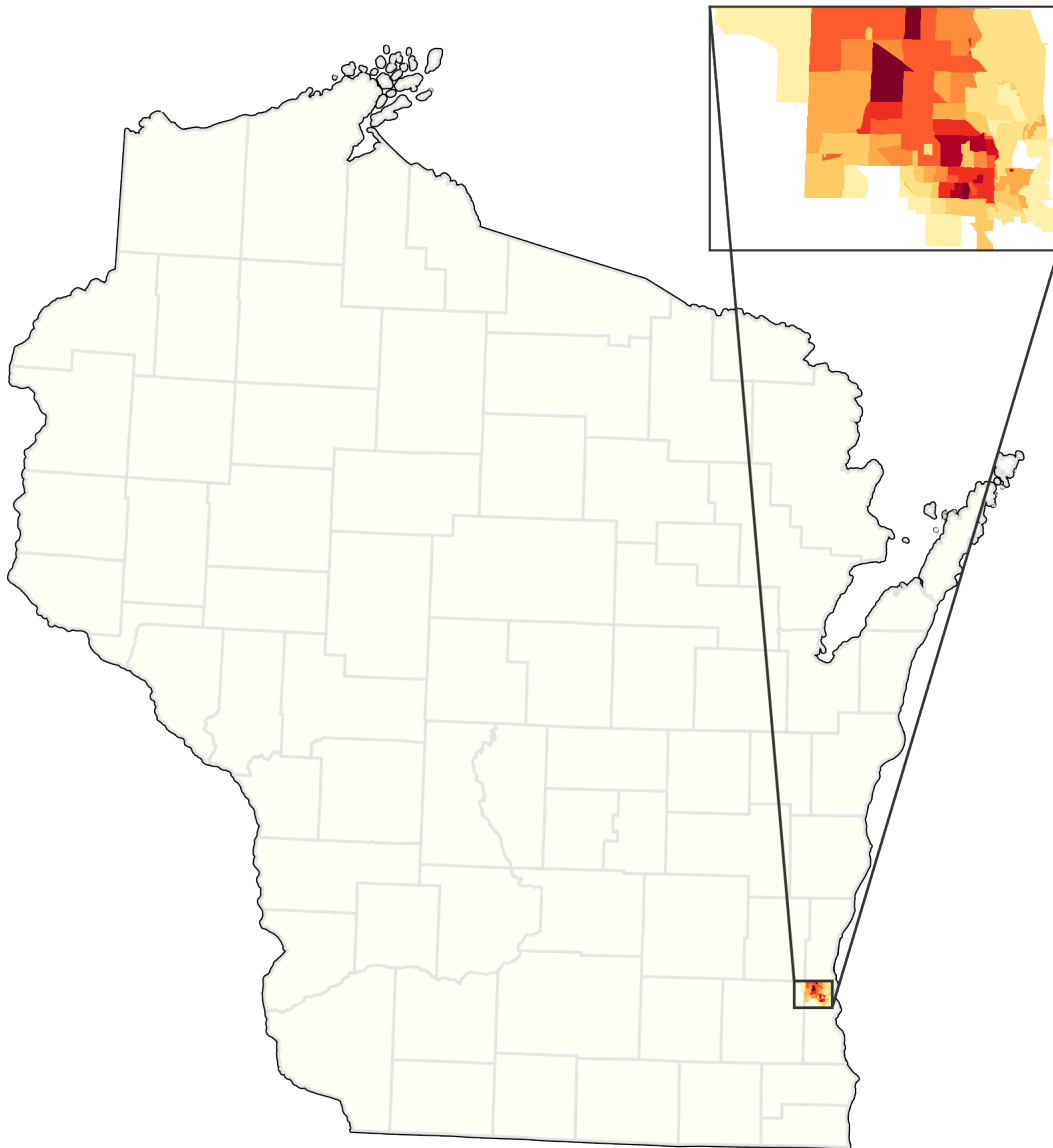
**Cluster C2 – Walworth County.** (37 submissions) Small townships. Concerns about K-12 education. Shared services and shopping centers. Emphasis on preserving school district boundaries and municipalities in redistricting.



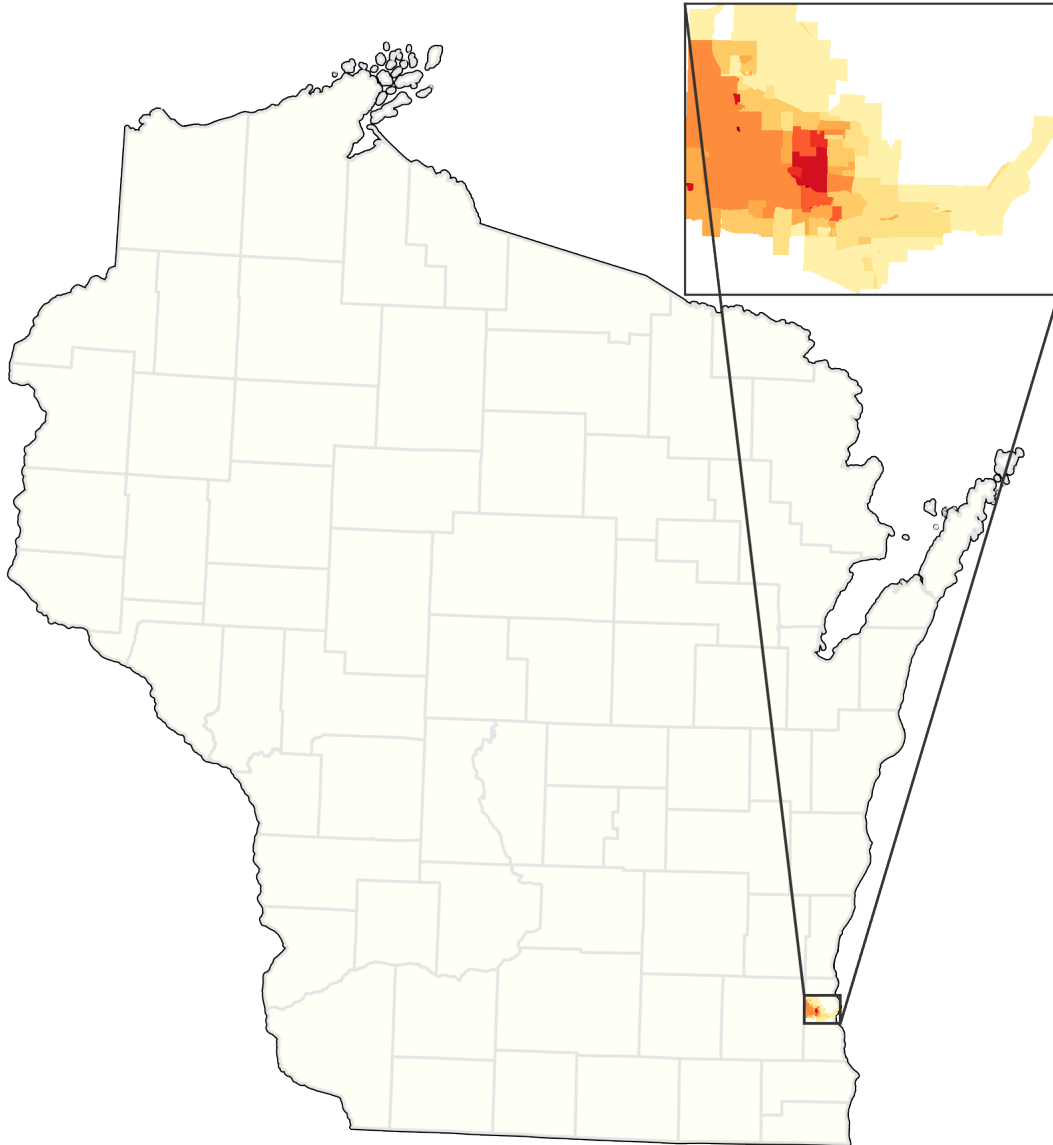
**Cluster C3 — Beloit-Janesville and Delavan-Darien Area.** (34 submissions) Municipalities share health and public services, shopping centers, recreational spaces, and community events, largely centered in Janesville and Delavan. Emphasis on importance of school district boundaries. Home to Beloit College and Blackhawk Technical College. Pockets of diversity with large Hispanic population. Historical presence of KKK in Janesville highlighted by one submitter.



**Cluster C4 – Brown Deer.** (34 submissions) Diverse community with Black, Hispanic, Asian, White, Native American, Puerto Rican, and Hmong residents. Shared safety concerns that reference crime, reckless driving, policing, and pollution. Submissions describe infrastructure needs in affordable housing, parks, transportation, potholes, sidewalks, and roads. Schools, grocery stores, restaurants are important community spaces.

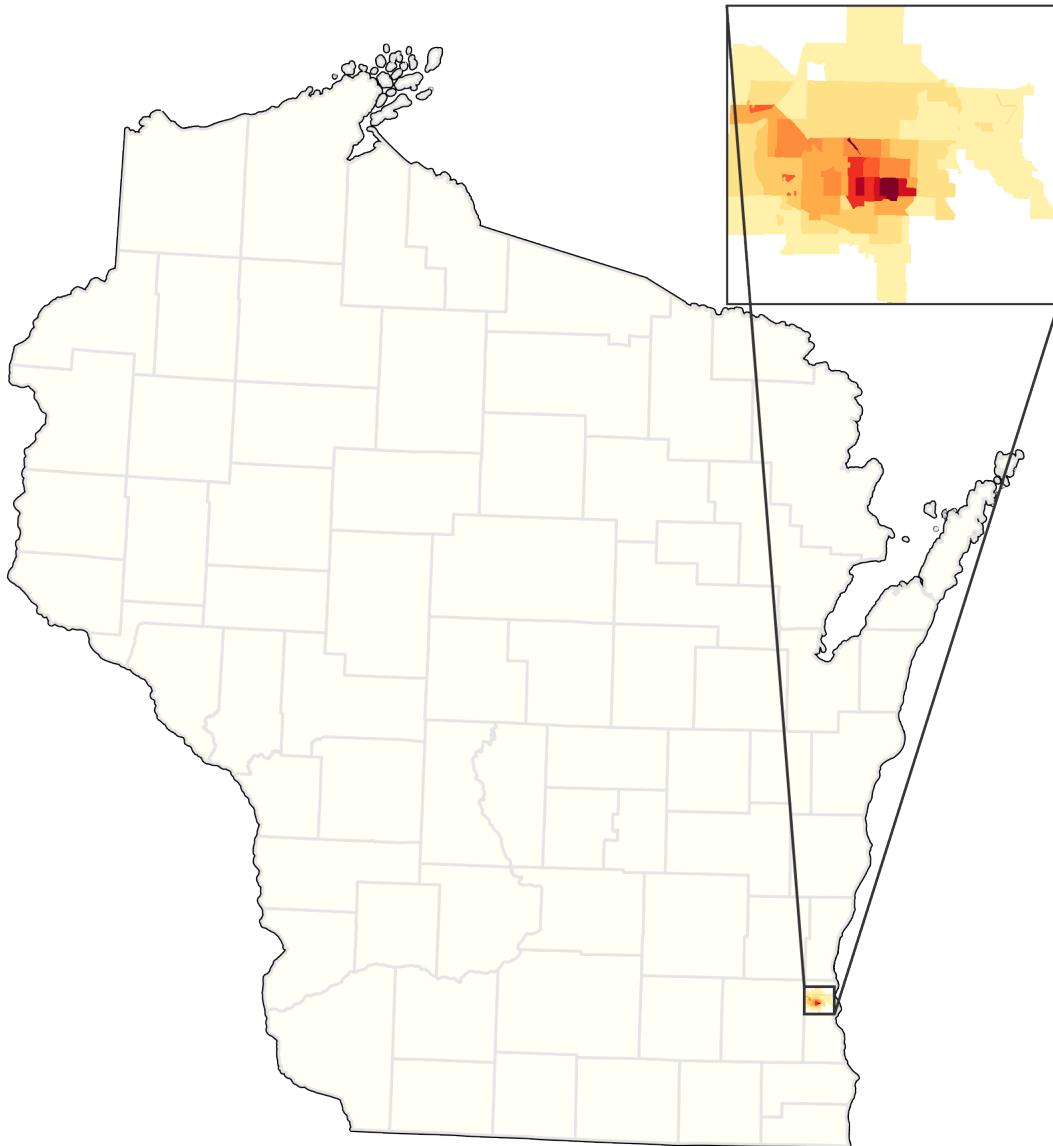


**Cluster C5 – Wauwatosa.** (11 submissions) Suburb with many young families and Milwaukee commuters. Shared values around diversity, education, green space, walkability, and historic preservation. Includes areas in West Milwaukee with predominantly African American population; concerns about infrastructure and housing insecurity.



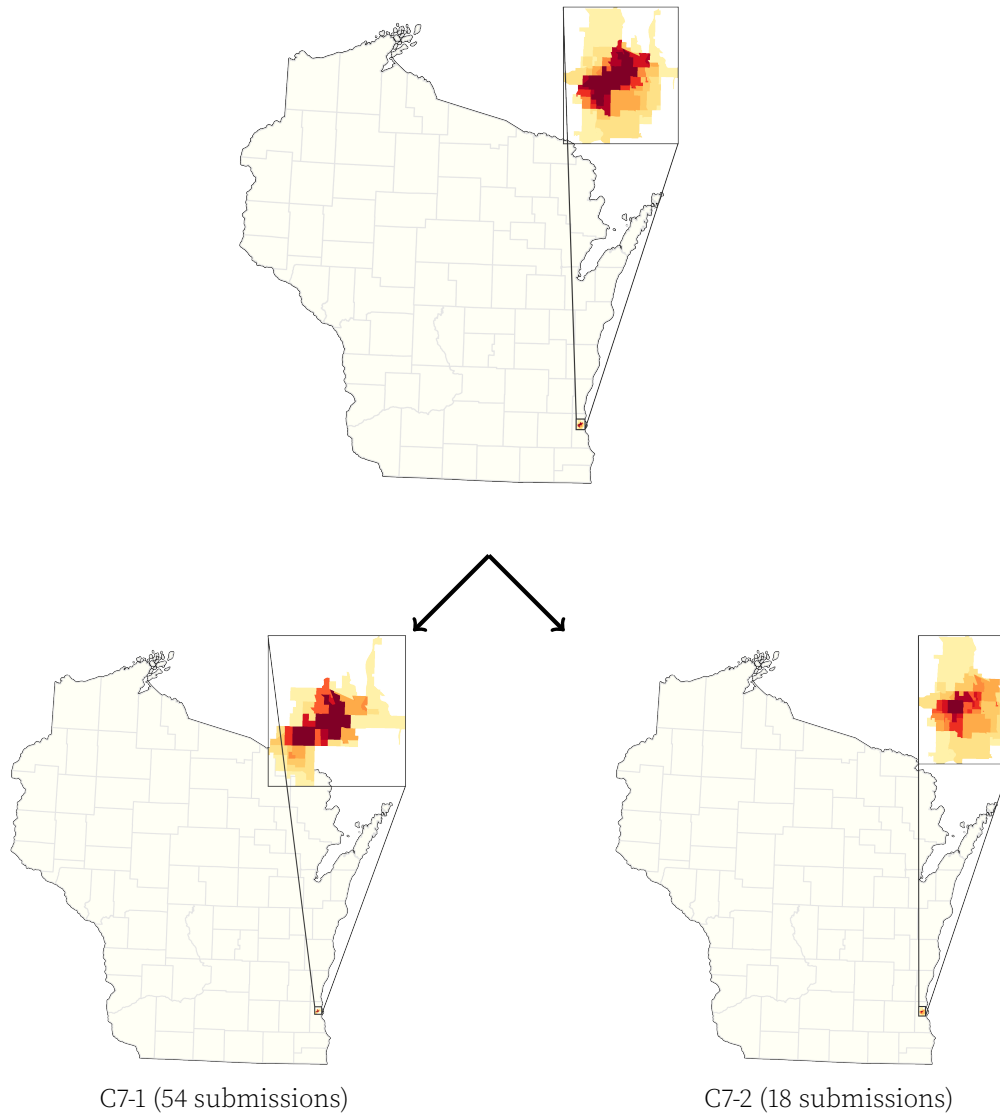


**Cluster C6 – North Milwaukee.** (17 submissions) Cohesive Black neighborhoods, with notable Hmong community. Key concerns included road repair, violence (guns and policing), theft, and affordable housing.



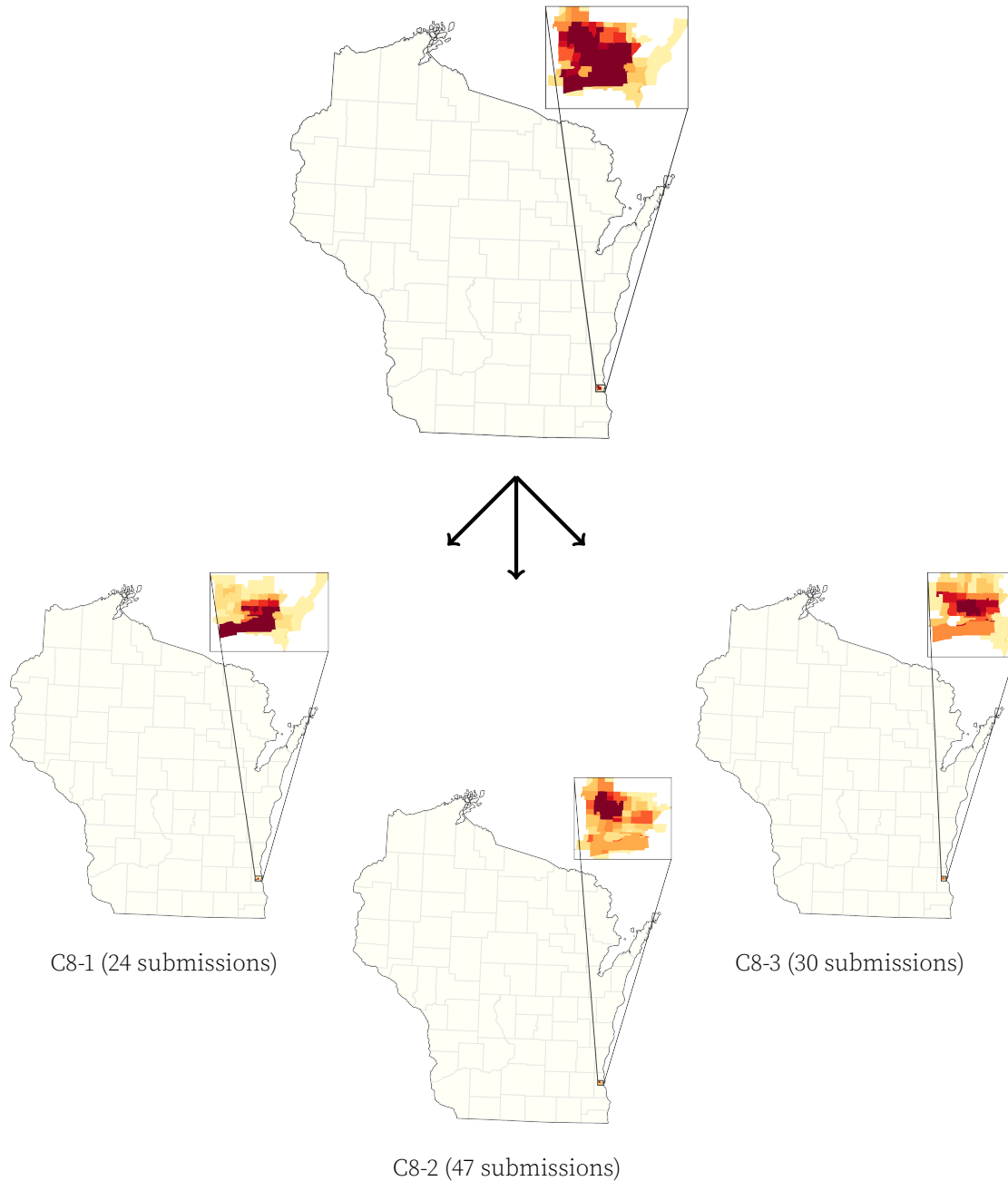
**Cluster C7 – Sherman Park.** (72 submissions) Diverse neighborhoods with concerns about crime, poor infrastructure, and sanitation. Many submissions cite major stores, community centers, and churches as landmarks. Frequent reiteration that more activities are needed to occupy youth in the area.

This cluster semantically split into C7-1 and C7-2. Submissions in C7-1 focused on the issues of the local economy while C7-2 has a discussion of vulnerable populations and neighborhood maintenance. Diversity was a strong theme in both.

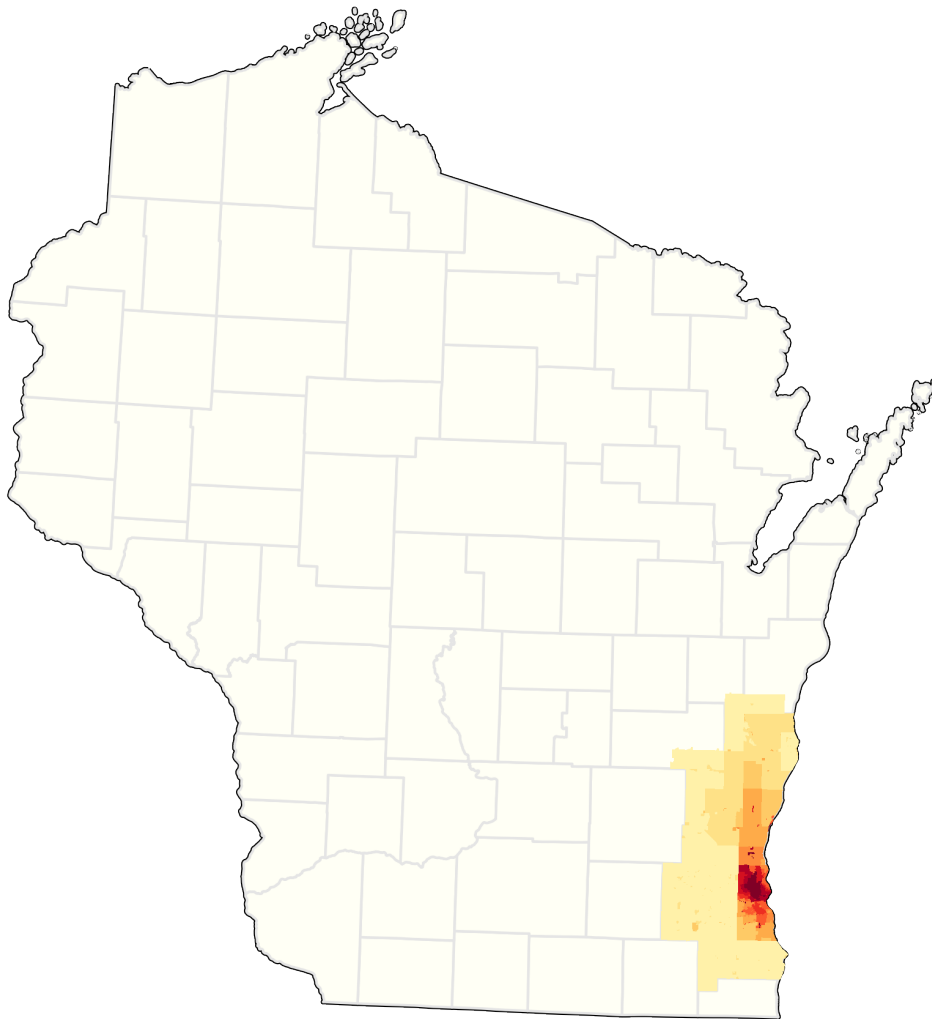


**Cluster C8 – Washington Park.** (101 submissions) This area is centered around Washington Park in Northside Milwaukee. Common emphasis on diversity, violence, and infrastructure.

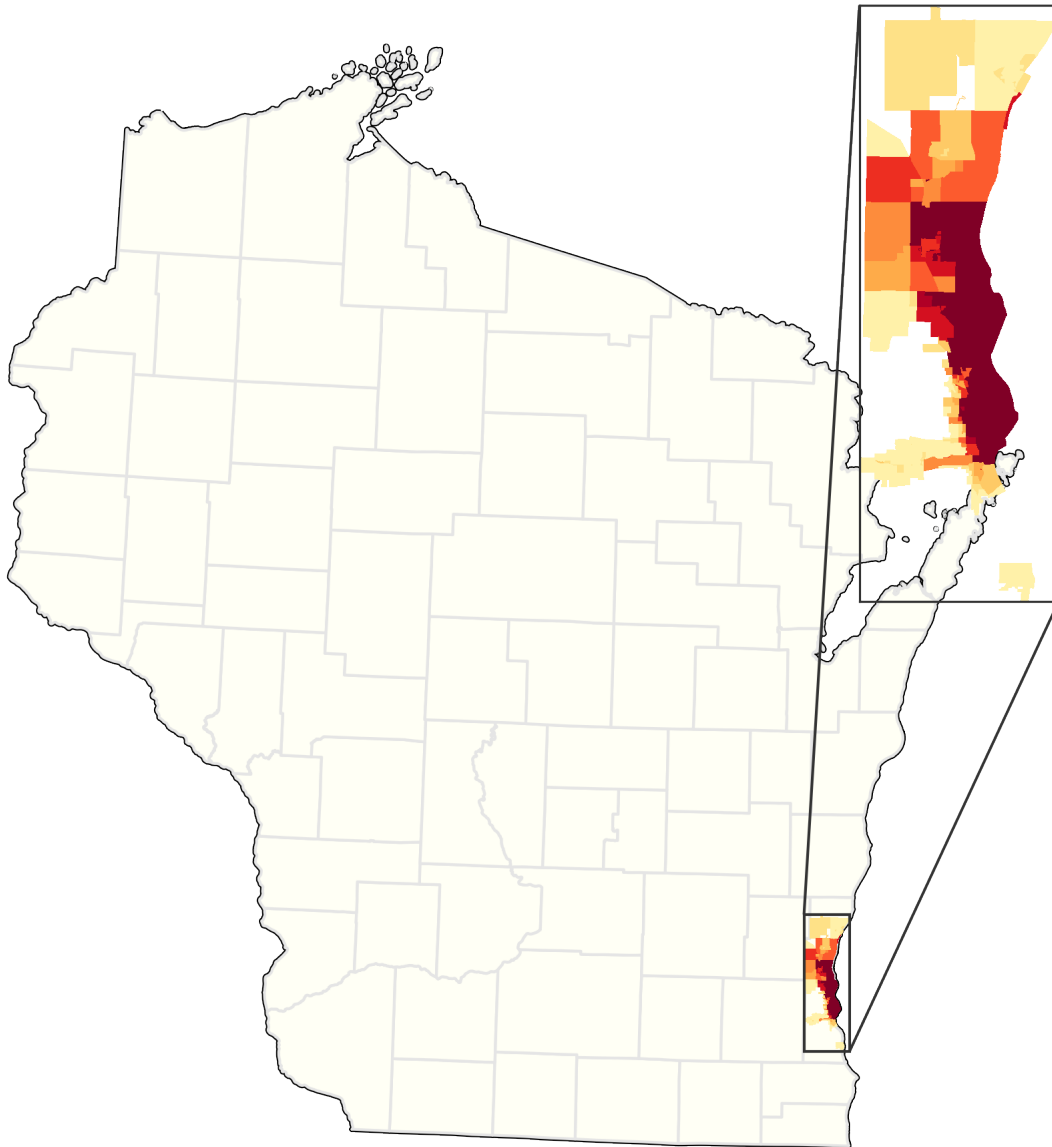
This cluster thematically split into three subclusters. Cluster C8-1 has more focus on the student population from Marquette University and infrastructure concerns in the area, while cluster C8-2 cites importance of local commerce, as well as environmental issues (littering and illegal dumping) and vulnerable populations. Within cluster C8-3 there were significant shared concerns about violent crime and affordable housing.



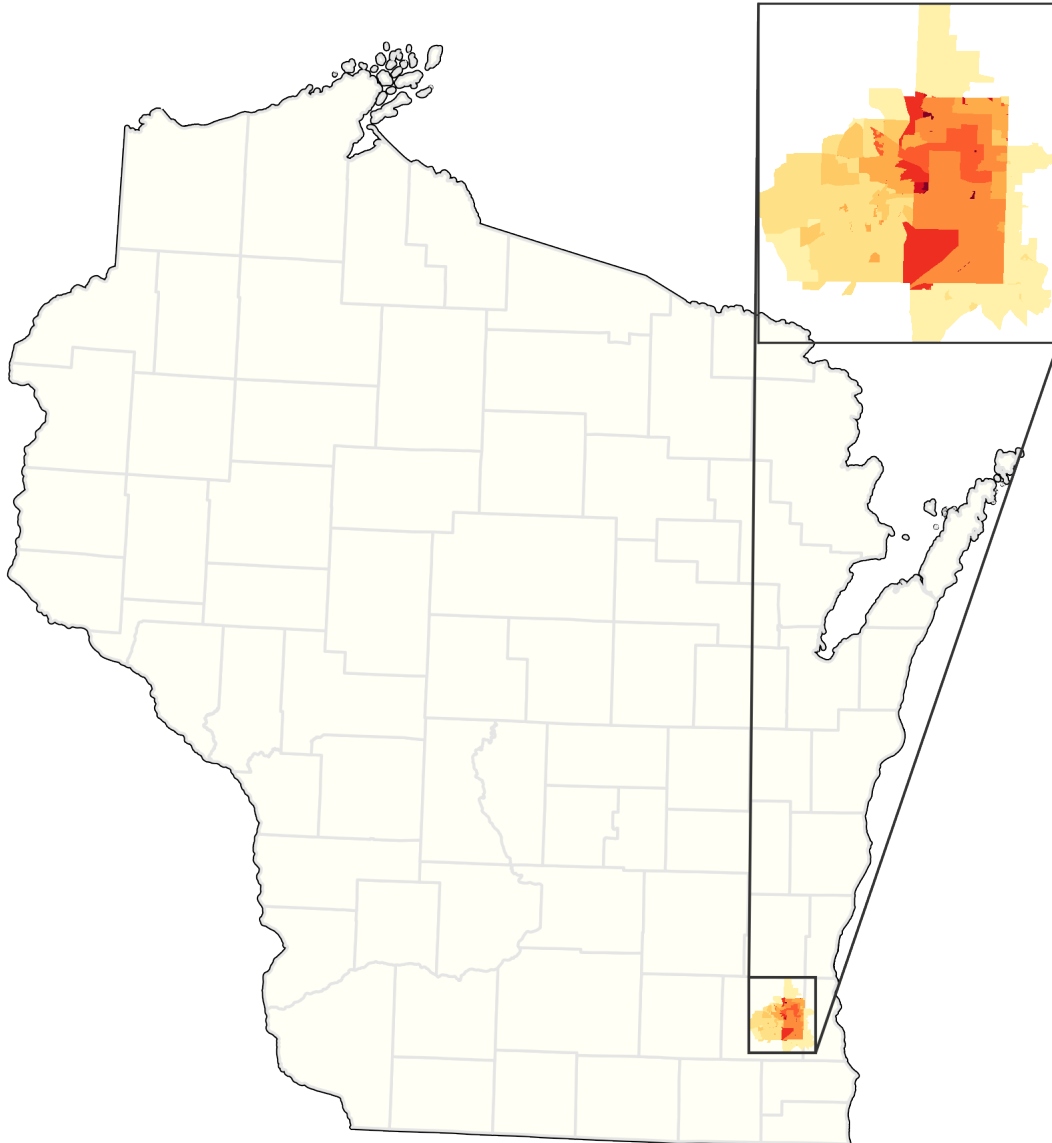
**Cluster C9 – Greater Milwaukee County.** ([11 submissions](#)) Concerns about Milwaukee Public Schools and equitable access to green space, healthy food, and affordable housing.



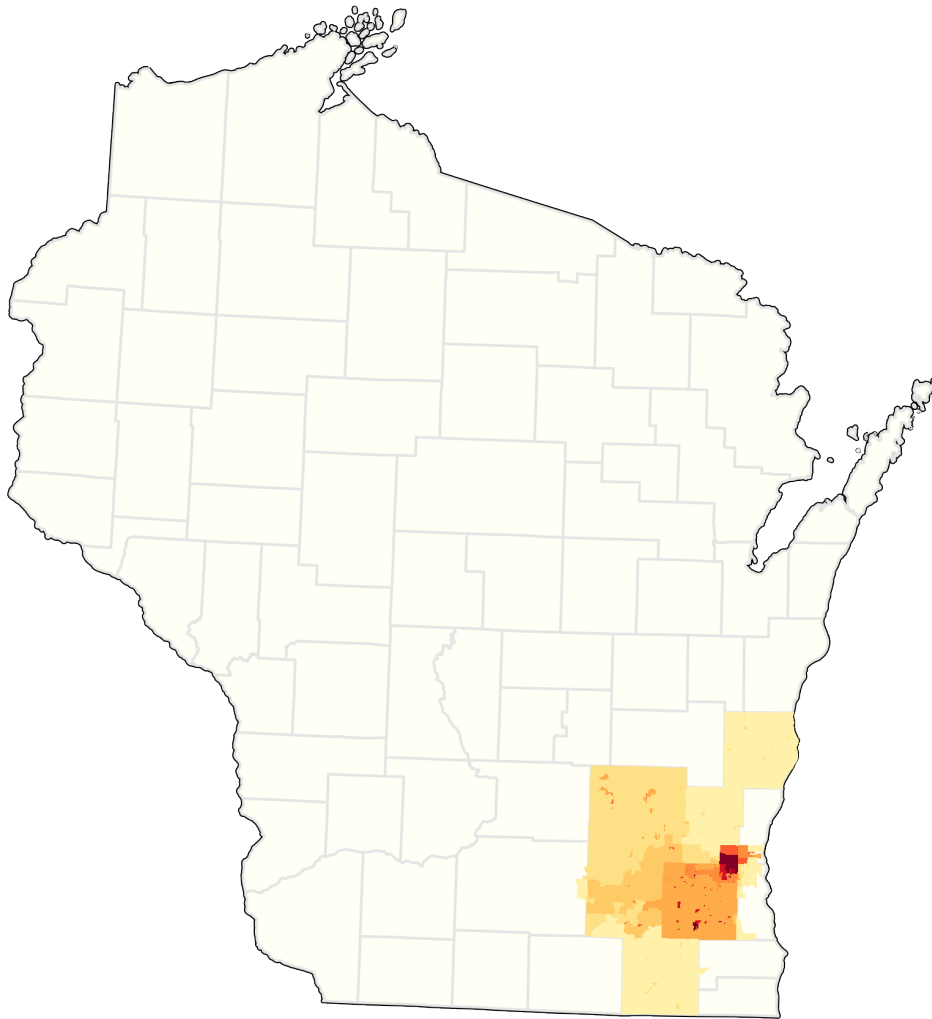
**Cluster C10 — Milwaukee Northshore.** (103 submissions) Diverse communities including notable Black neighborhoods in North Milwaukee, edging into suburbs like Glendale and Whitefish Bay. Areas come together for local events, and submitters identify with school districts. Several commenters desire to keep students of University of Wisconsin - Milwaukee in the same district.



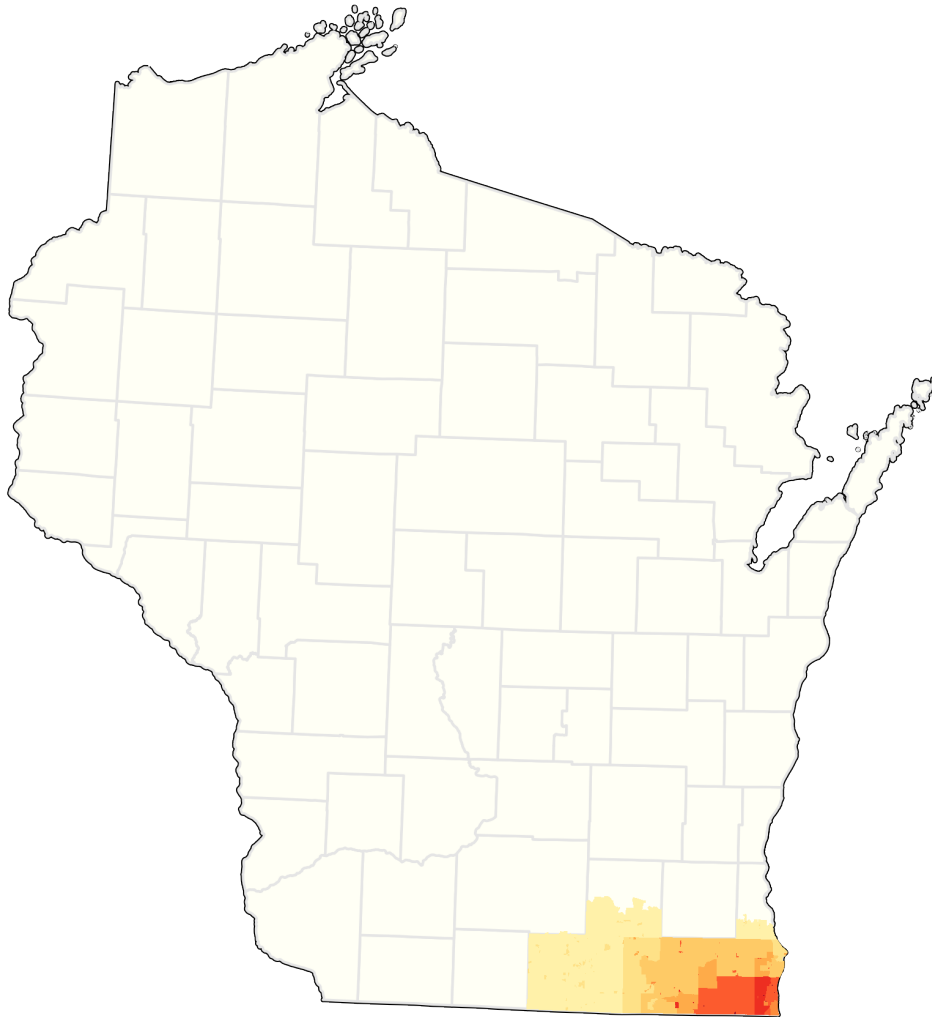
**Cluster C11 — Waukesha-New Berlin.** (16 submissions) Mix of city/urban and rural areas that share concern for public services and local parks. Many submitters cite needs for infrastructure development and maintenance (parks, streets, schools). Strong concern for school district funding. Includes student population from UW-Waukesha, Waukesha County Technical College, and Carroll College. AAPI community in Waukesha.



**Cluster C12 — Germantown-Menomonee Falls.** (15 submissions) Recreation activities and natural areas important for community engagement. Value on public schools. Travel between Menomonee Falls, Germantown, and West Bend for work, recreation, and shopping.



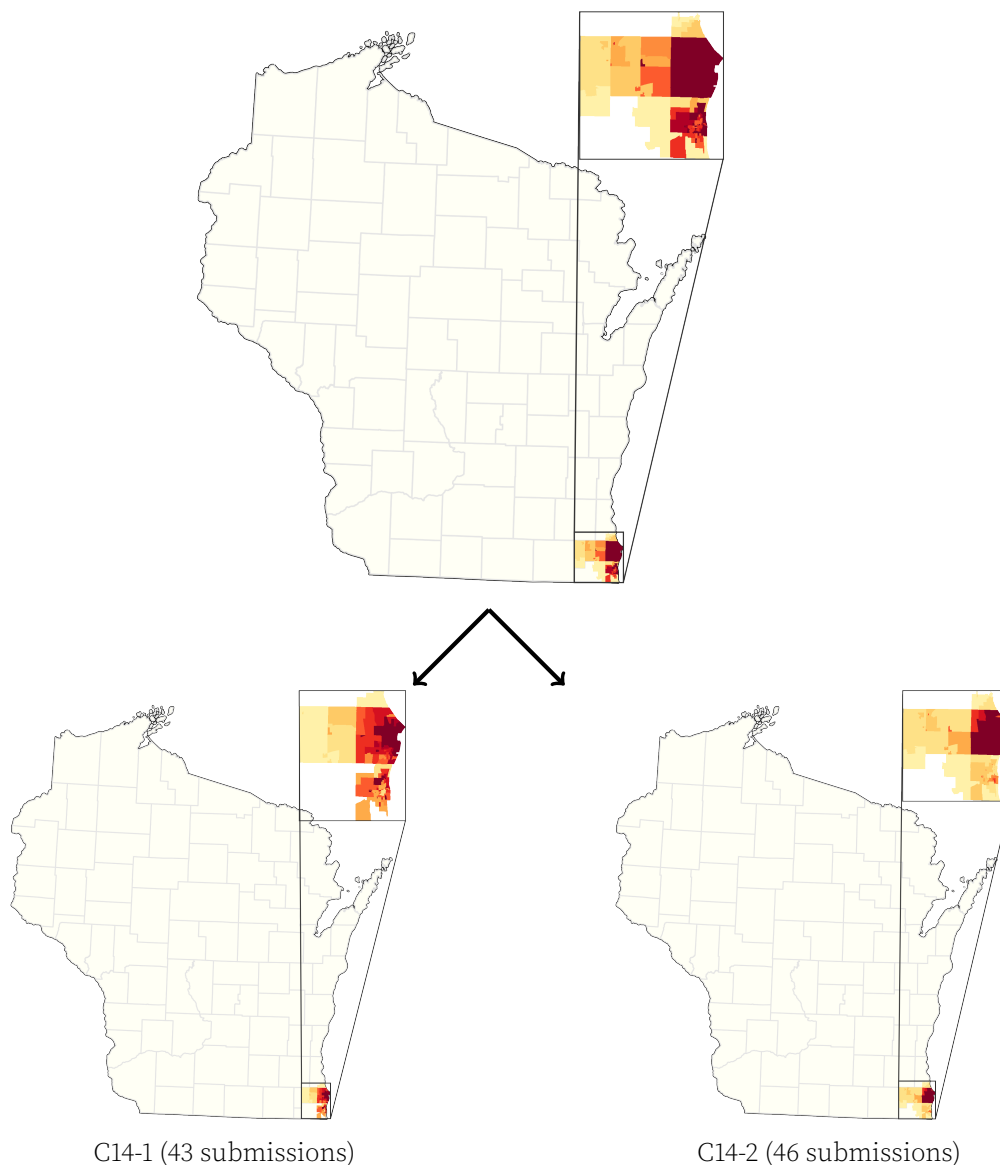
**Cluster C13 — Kenosha-Racine.** (7 submissions) Small cluster citing shared interests in hunting, fishing, and recreation. Environmental and economic development concerns.



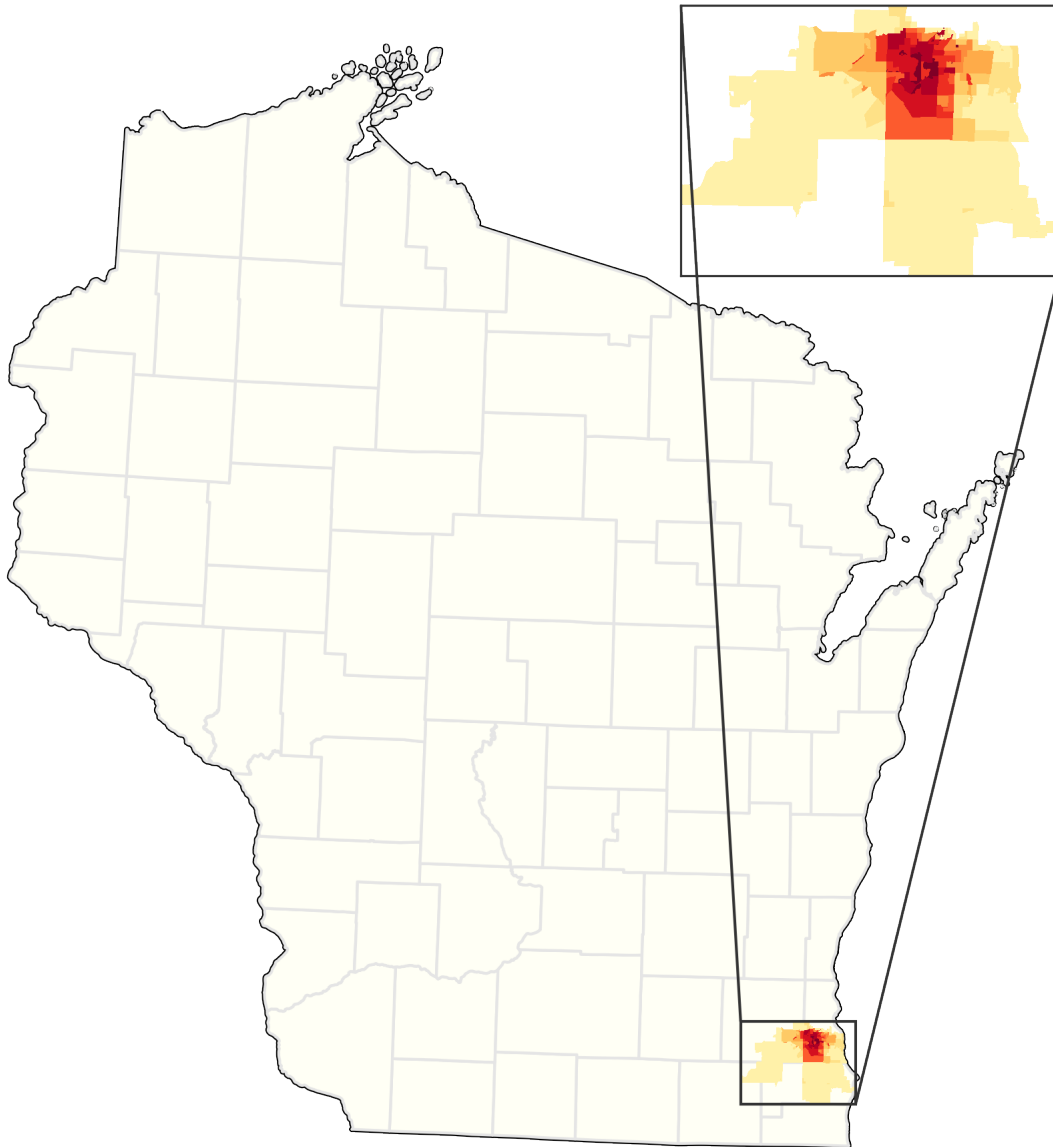


**Cluster C14 – Kenosha.** (89 submissions) Communities in and around Kenosha, including Racine and Mt. Pleasant. Needs include healthcare services for underserved communities. Food insecurity is a concern. Shared recreational activities and unified school district. Diverse community but some describe divisions. Expansion of public transportation is important. Subsidized and affordable housing is available but more is wanted. Erosion and environmental concerns over Lake Michigan.

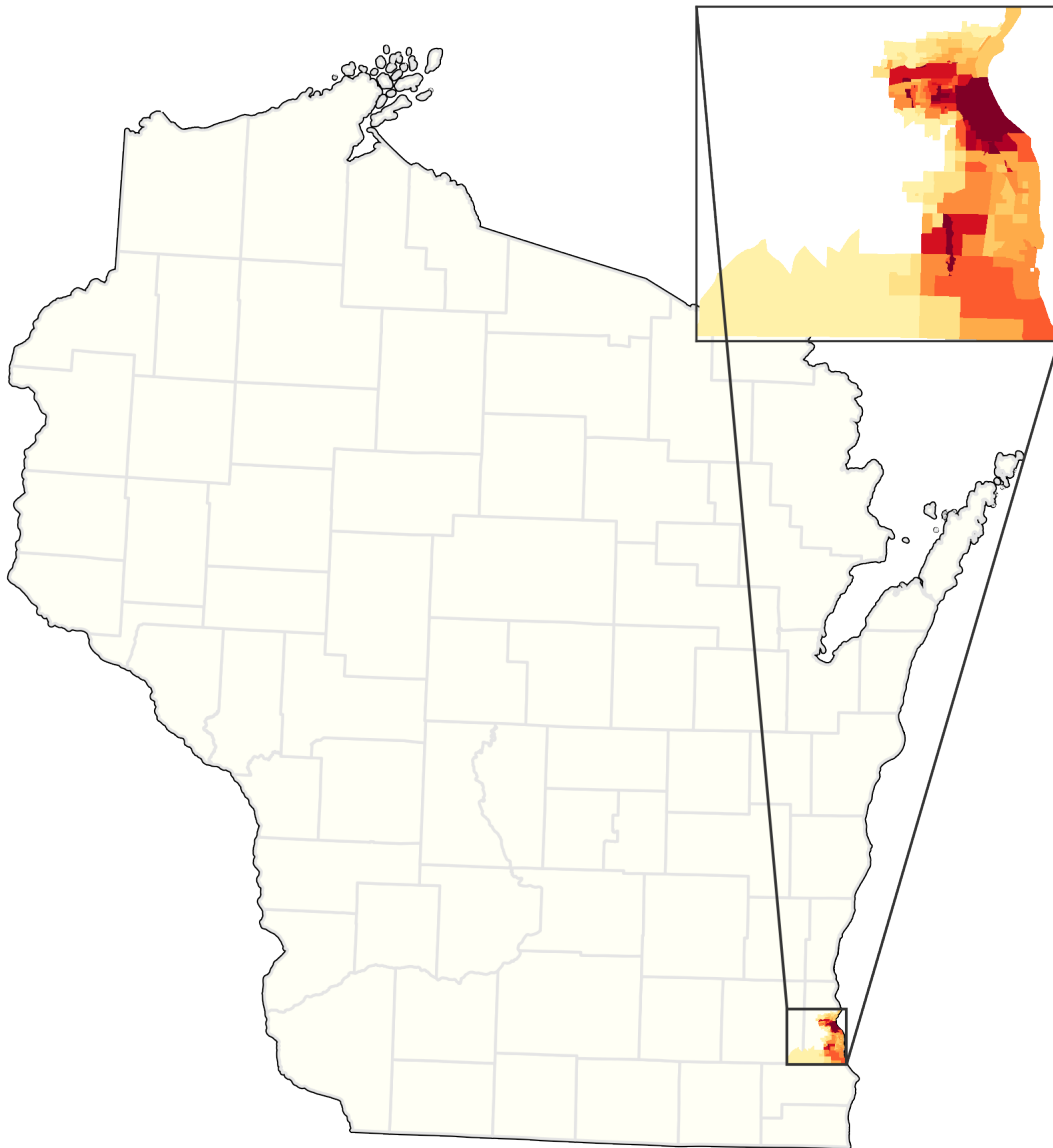
This cluster splits into C14-1, whose top-cited themes include food insecurity, racial/ethnic diversity, and class differences, ranging from affluent to underserved neighborhoods. C14-2 entries focus on individual neighborhoods' identity and businesses, as well as themes of recreation and tourism in the area. Geographically, these clusters significantly overlap.



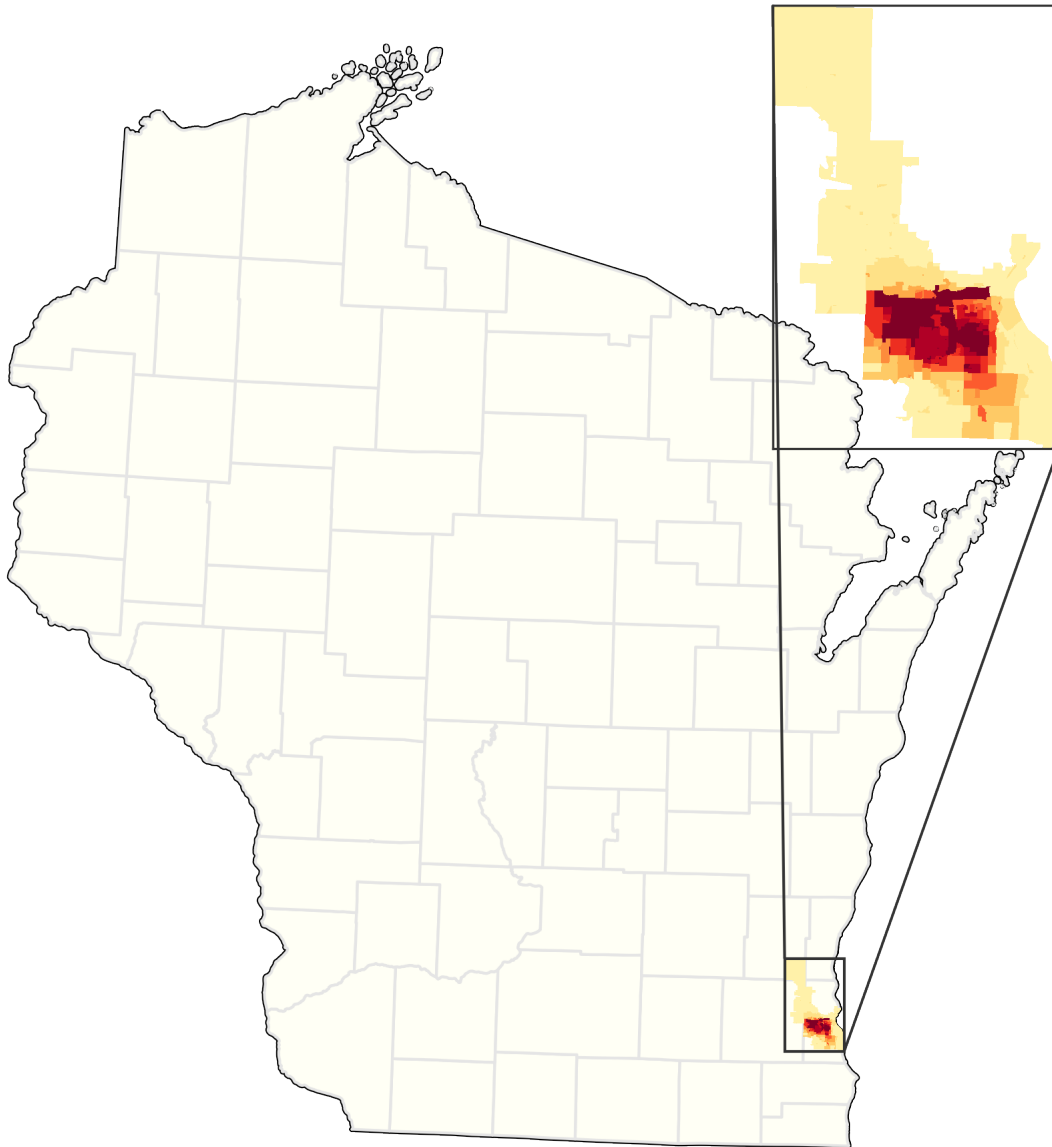
**Cluster C15 — Southwest Milwaukee.** (25 submissions) Edge of Milwaukee, including suburbs like Greenfield. Diverse area including Filipino residents and AAPI/Desi communities with origins cited from India, Pakistan, Iraq, Palestine, Afghanistan, Bangladesh, and Burma. Firefighters, police, teachers. Some areas have high property values.



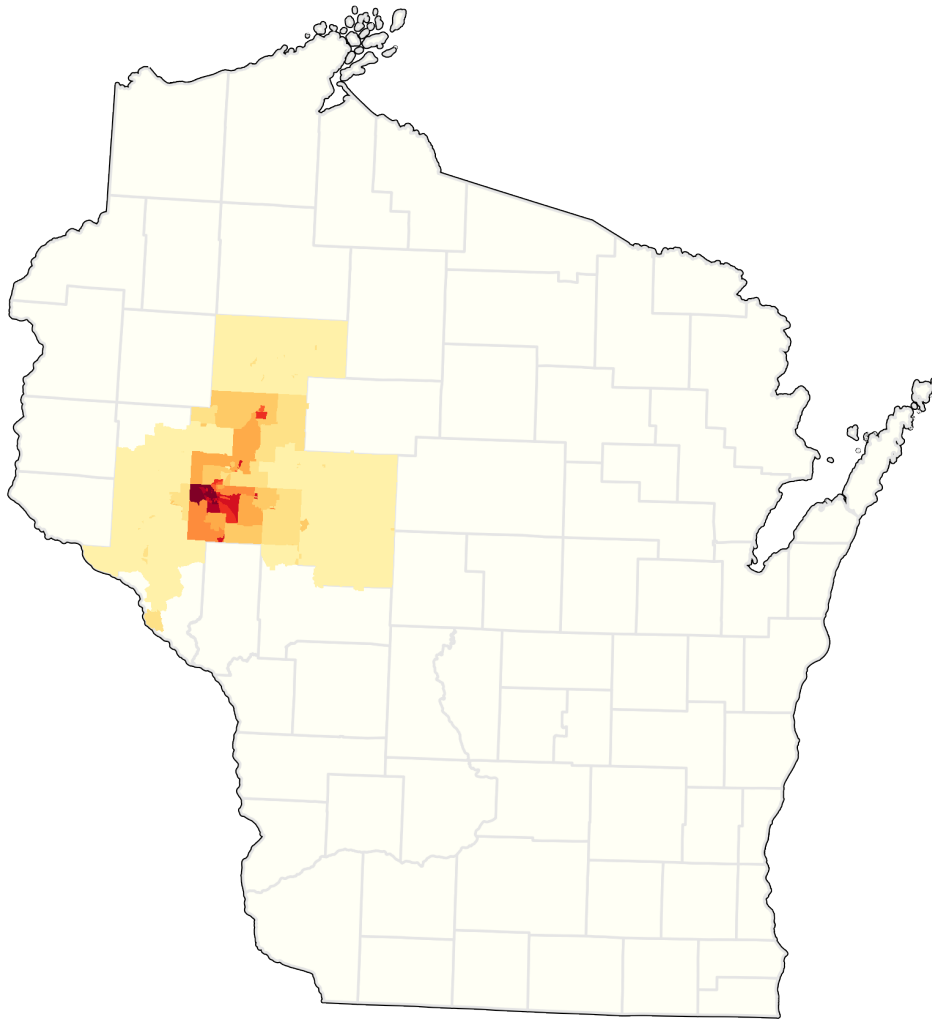
**Cluster C16 – Bay View-Near Southside.** (39 submissions) Young families. Predominantly White with noted Hispanic and African American communities in Kosciuszko neighborhood and South Milwaukee. Mix of middle- and working class. Issues about potholes, traffic, and traffic safety. Communities on the shore were concerned with the environment and conservation of Lake Michigan.



**Cluster C17 — West Allis.** (23 submissions) Good public transit is cited. Shopping, dining, and entertainment. Young Professionals. Bringing back manufacturing jobs is concern. Noted Asian American communities, including Rohingya refugee population. Concerns about public safety and affordable housing.

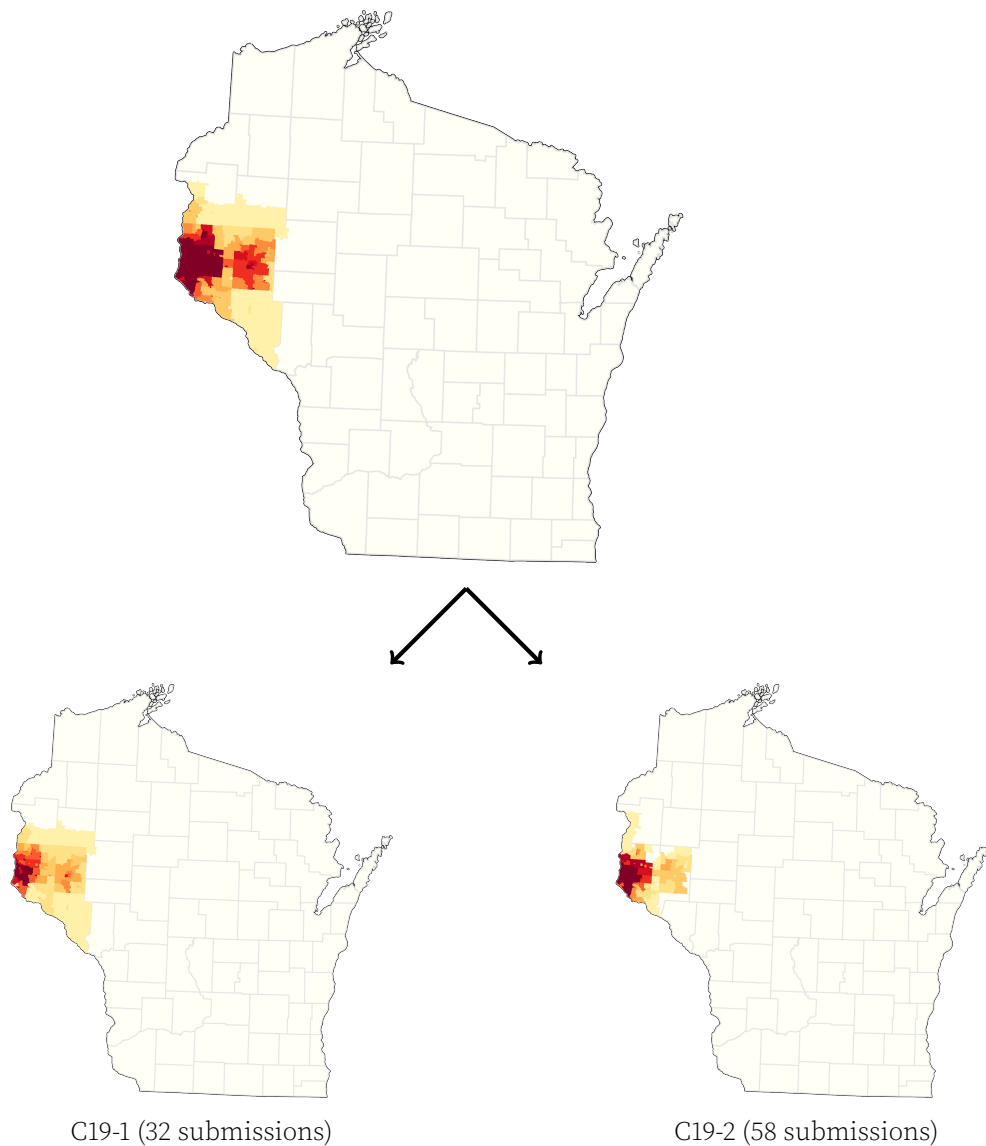


**Cluster C18 — Eau Claire.** (36 submissions) Cluster includes Eau Claire and some surrounding rural/commuter areas with distinct concerns (such as needing better internet service). Affordable housing needs and homelessness are often referenced throughout the cluster. Large Asian immigrant population, including Hmong; some cite language barriers. Submitters note diversity within AAPI population. University of Wisconsin - Eau Claire is key part of the surrounding community, impacting housing, employment, and infrastructure.

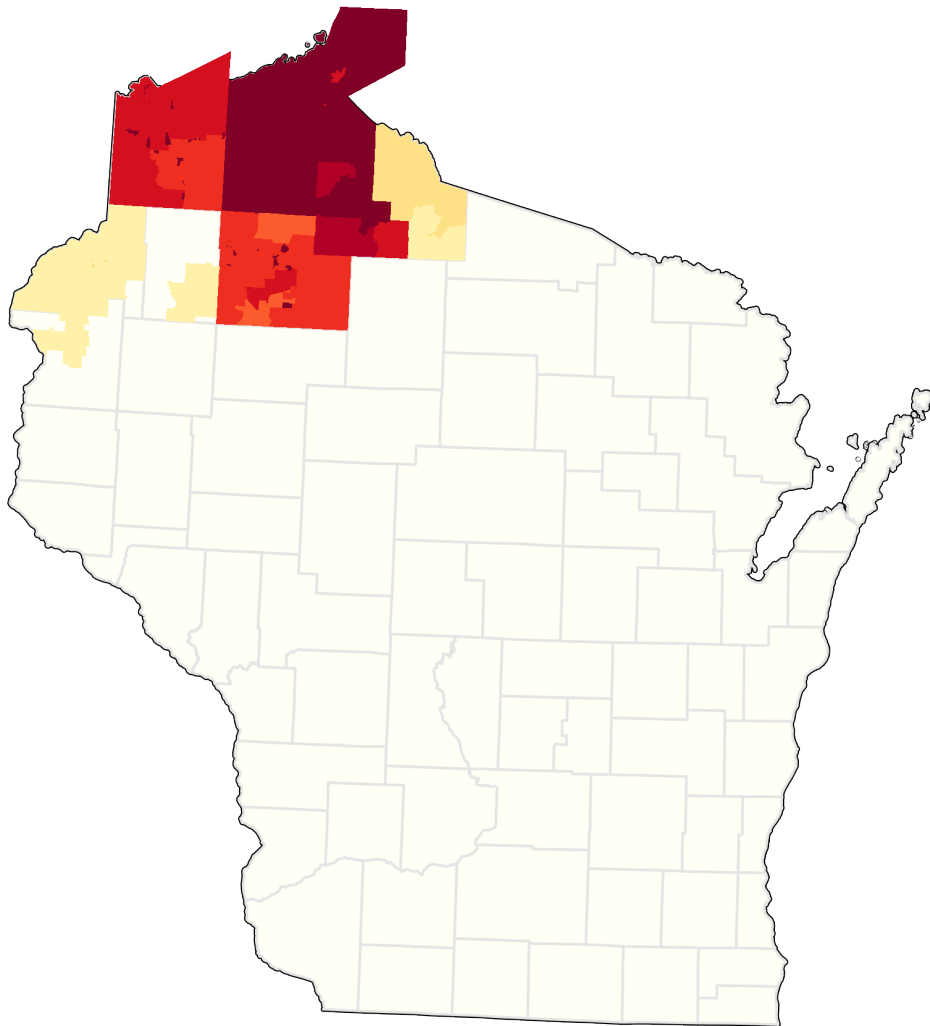


**Cluster C19 – Western Wisconsin river communities.** (90 submissions) Cluster includes rural farming communities and small university cities. Recreation is centered around rivers. Strong local culture and businesses; significant student populations from University of Wisconsin - Stout and University of Wisconsin - River Falls. Some worry about the quality of education in schools. Environmental concerns are articulated regarding sustainability of agricultural practices and conservation of the St. Croix River. Some submitters call out the area's increasing pace of urban development.

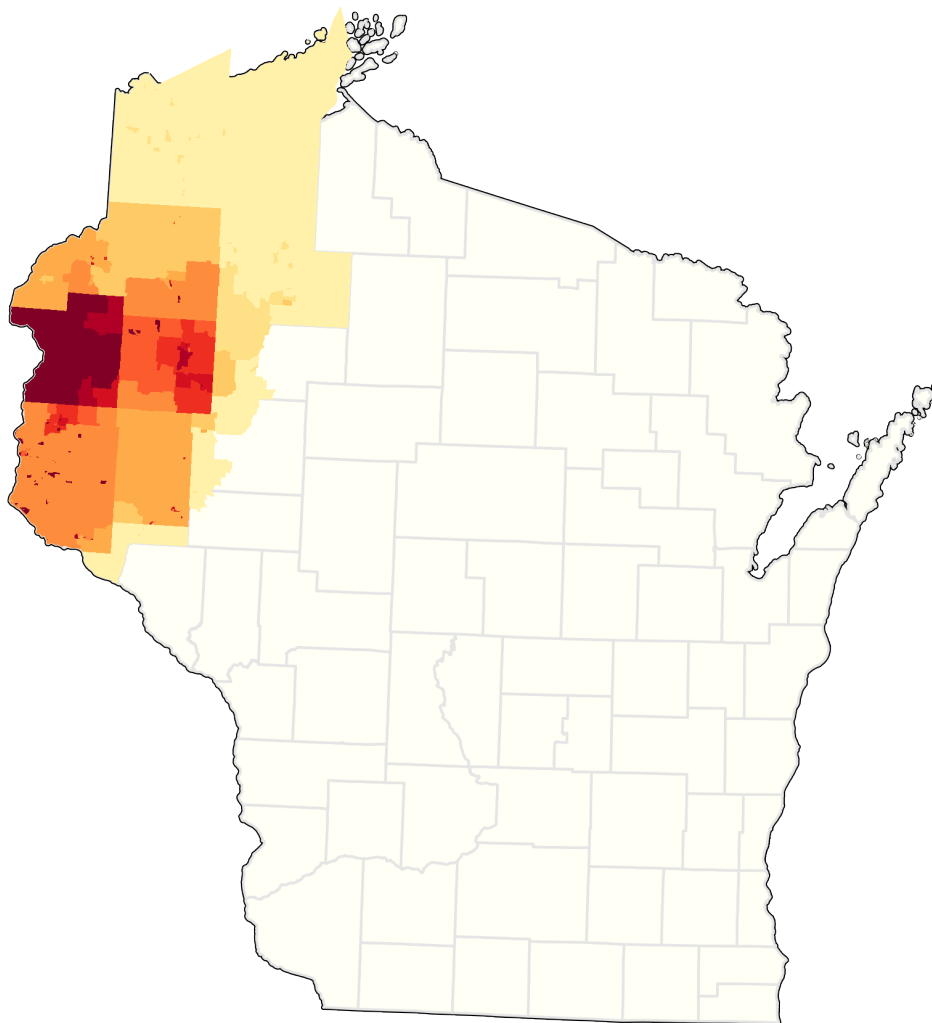
Subcluster C19-1 is more focused on recreation, small local businesses, and concerns about student population, while C19-2 tends to cite agricultural and environmental issues. Geographically, there is significant overlap between these subclusters.



**Cluster C20 — Lake Superior areas.** (20 submissions) This subcluster includes the Lake Superior coast (and the Apostle Islands) and a segment of the shared border with Minnesota. Several cite importance of preservation and conservation of Lake Superior and surrounding wetlands; recreation and economy (shipping, tourism) also depend on the lake. Important communities include the Red Cliff Band of Ojibwe, the Anishinabeg, the people of Odaawaa-Zaaga'iganiing, and the Lac Courte Oreilles Tribe.

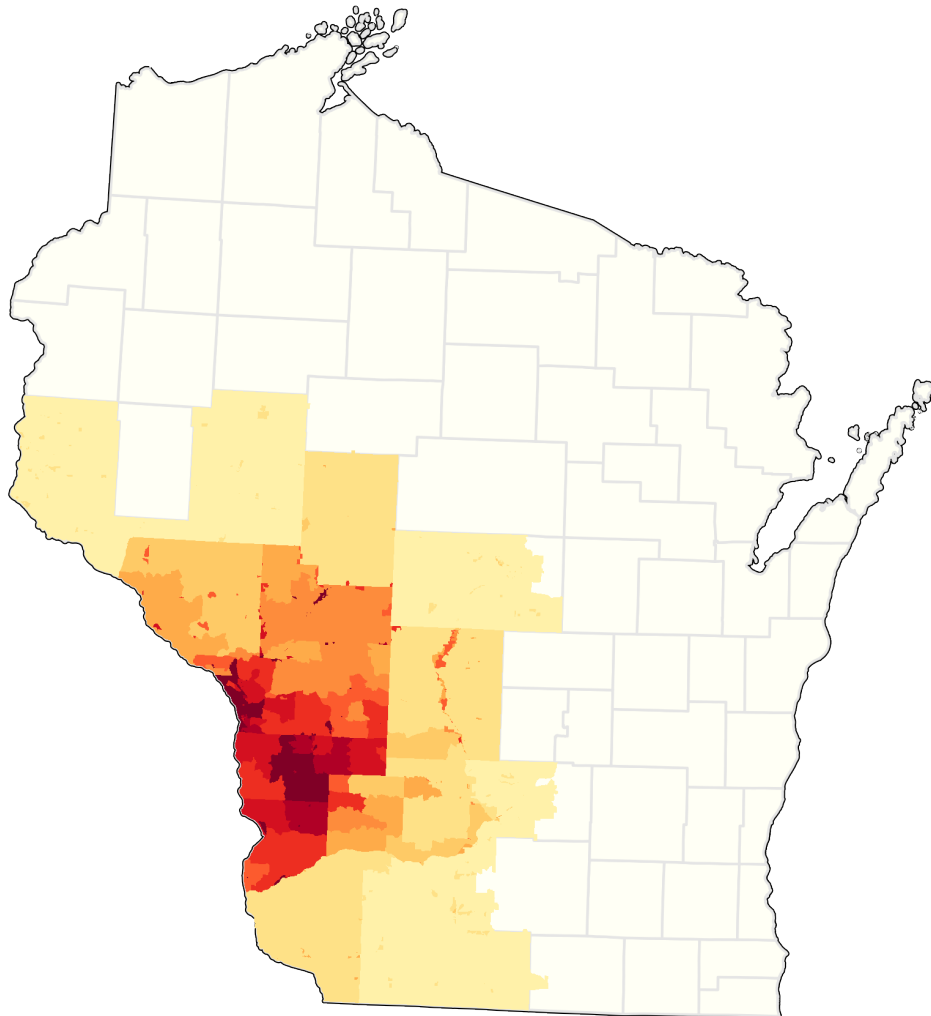


**Cluster C21 – Western Wisconsin.** (35 submissions) Small towns and rural communities in Polk and surrounding counties. Service hubs in Rice Lake, St. Croix Falls, Osceola, and New Richmond. Twin Cities commuters. Important industries are agriculture and tourism, including campgrounds, resorts, and gaming enterprises. Region connected to technical colleges and UW-River Falls School of Agriculture. Retirement community along St. Croix Falls River. St. Croix Band of Ojibwe Chippewa stretches across Polk and Barren Counties. Some cite resources that address and serve the Native population, including Unity School and the recreational and hunting area in the Barrens.

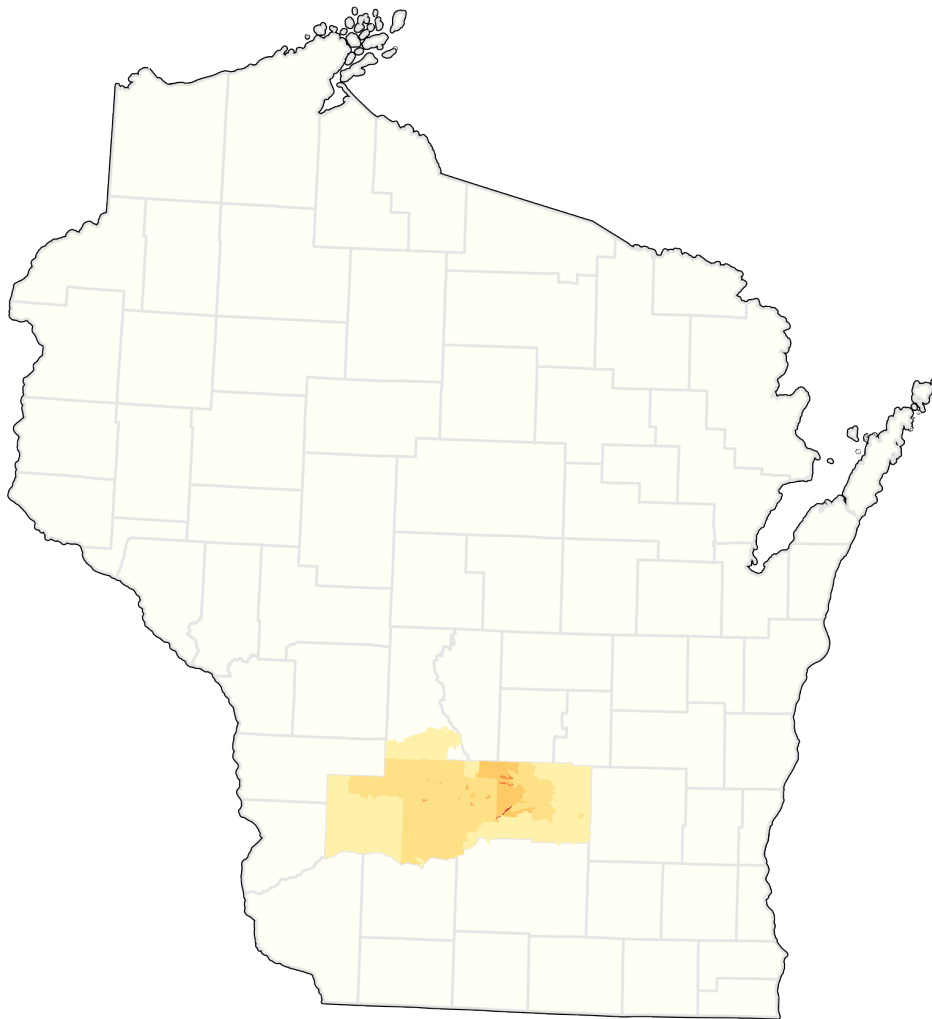




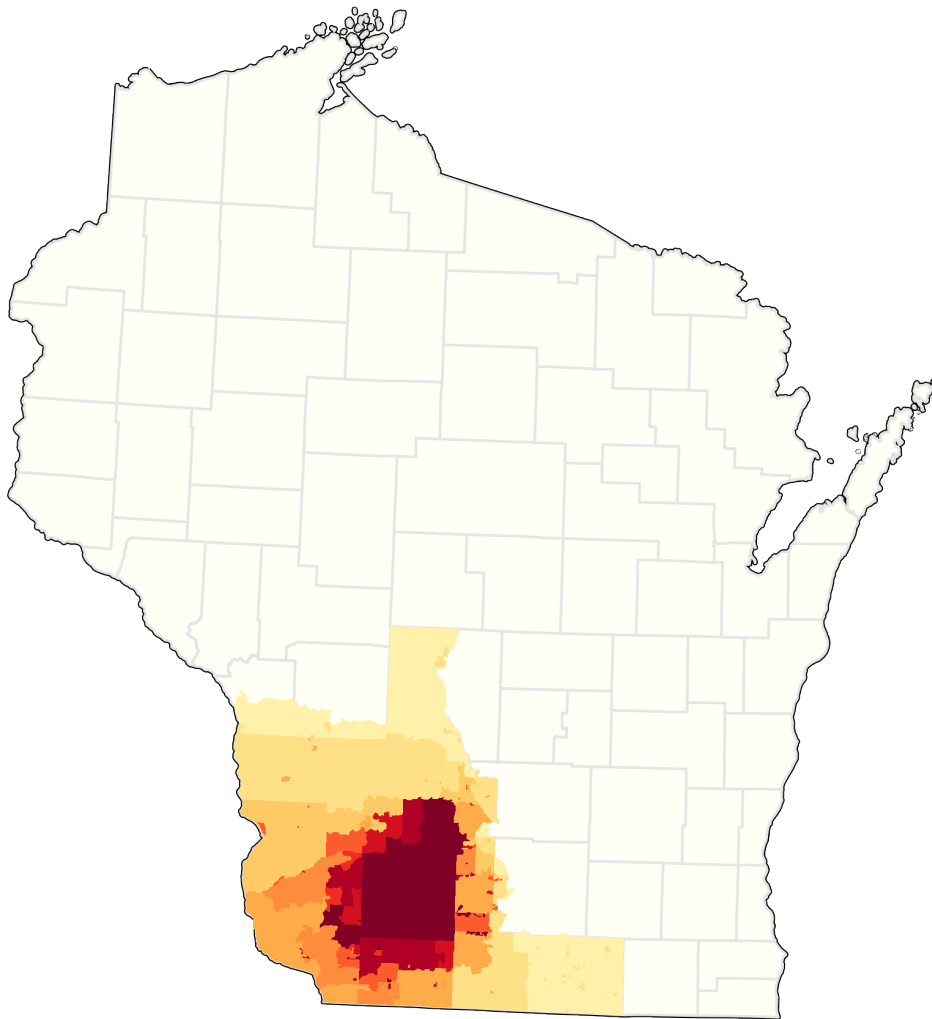
**Cluster C22 — Northern Driftless Area.** (26 submissions) Cluster includes small farming communities stretching across southwestern Wisconsin, as well as a small urban hub in La Crosse. Mix of family farms and CAFOs (concentrated animal feeding operations). Student populations from UW-La Crosse, Viterbo University, and Western Technical College. Specific communities include a significant middle class and low-income Hmoob community; Amish community in Readstown; Ho-Chunk People of the Sacred Voice in Jackson County. Shared concerns about clean groundwater and safe drinking water, particularly on French Island. Concerns about environmental conservation, preserving recreational space, flooding along Kickapoo River, agricultural pollution and runoff from large CAFOs. Tourism industry. Needs include access to grocery stores in rural areas and affordable housing in La Crosse.



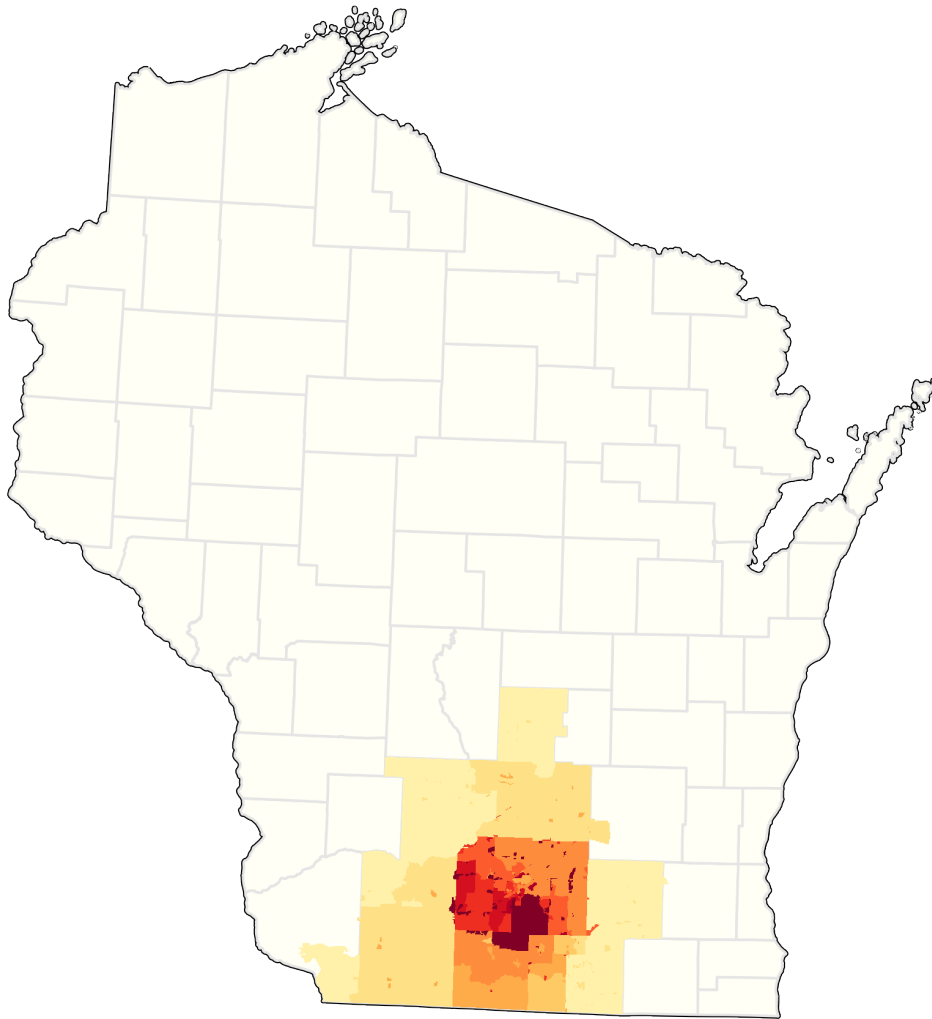
**Cluster C23 – Greater Baraboo.** (4 submissions) Small cluster including some Madison commuters and a student population at UW-Baraboo/Sauk County.



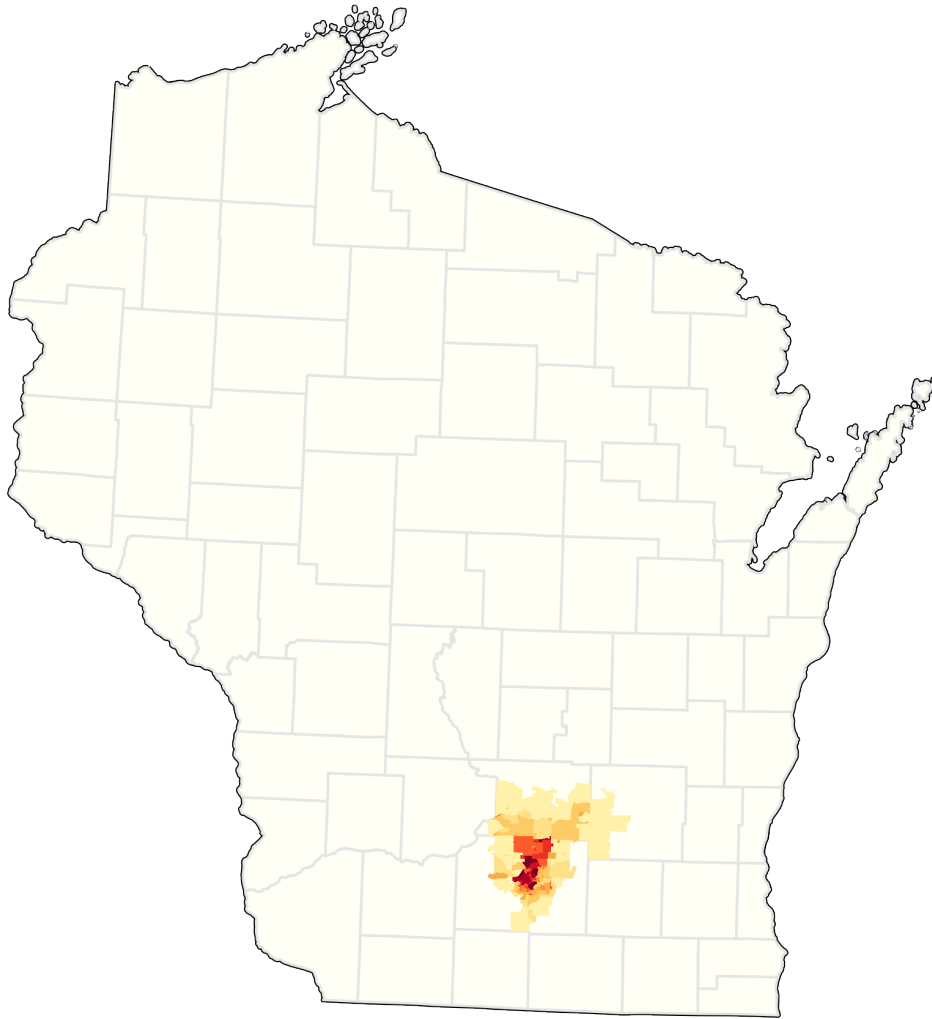
**Cluster C24 – Iowa County area.** (26 submissions) Rural community concerned about broadband, healthcare, water quality, and environmental protection of Driftless area and the fragile karst terrain. Strong county identity with emphasis on preserving Iowa County and surrounding local school districts in redistricting. Shared services, including Uplands Hills Hospital. Rich agricultural land with family farms. Attractions include Taliesin (home of architect Frank Lloyd Wright), "award-winning Uplands Cheese," and recreational areas.



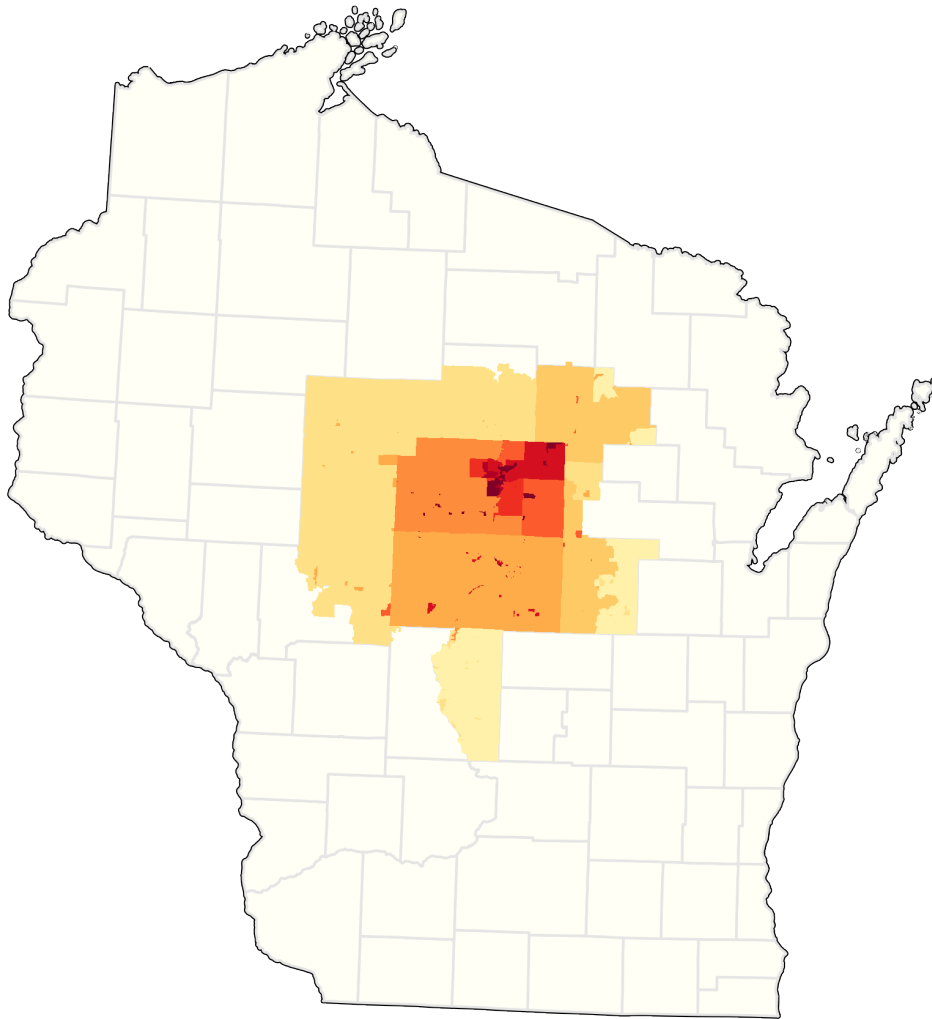
**Cluster C25 — Madison Suburbs.** (35 submissions) Emphasis on preserving school district boundaries, with the Oregon, Mt. Horreb, and Wisconsin Heights School Districts named. School districts serve multiple municipalities. Shared recreational parks and trails. Madison commuters.



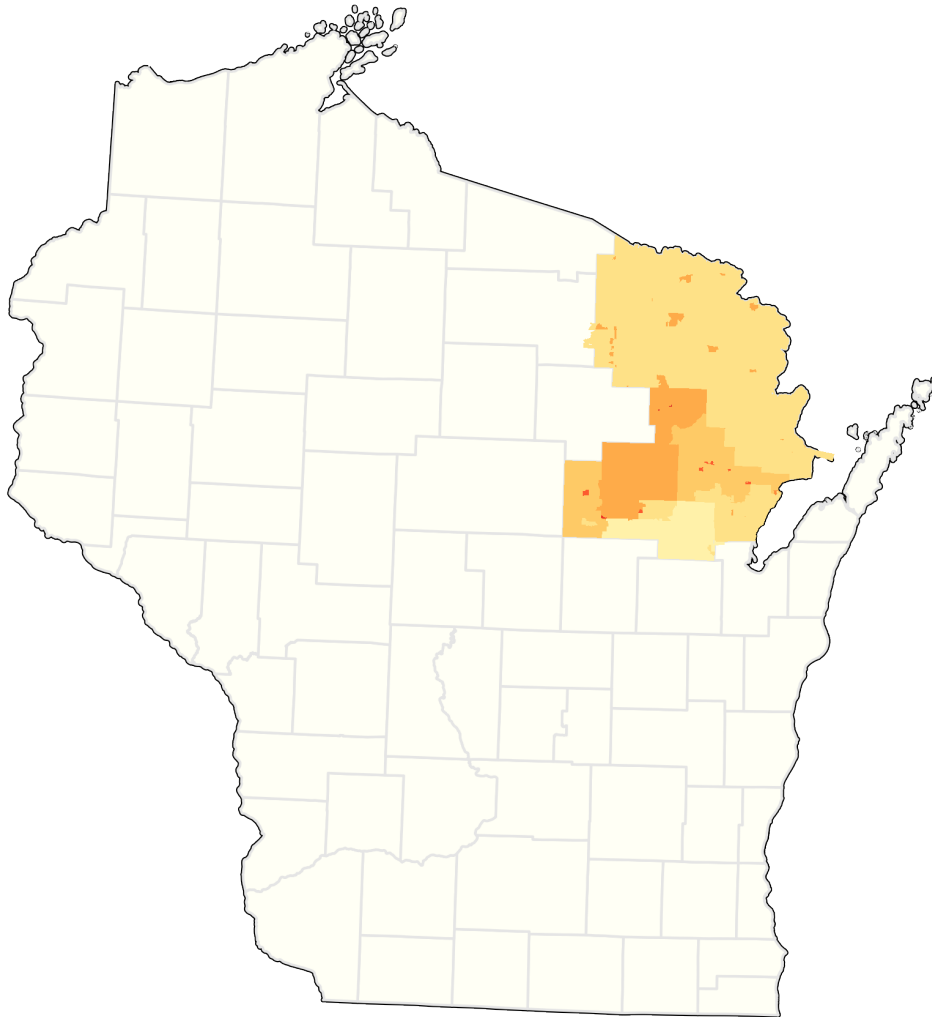
**Cluster C26 — Greater Madison.** (46 submissions) Diverse population with young families and college students from flagship University of Wisconsin campus. Middle- and low-income residents. Shared concerns about affordable housing, gentrification, and water quality of the surrounding lakes. Desire for improved public transportation routes. Many cite value of local small businesses; one submitter noted that businesses are being priced out of the area.



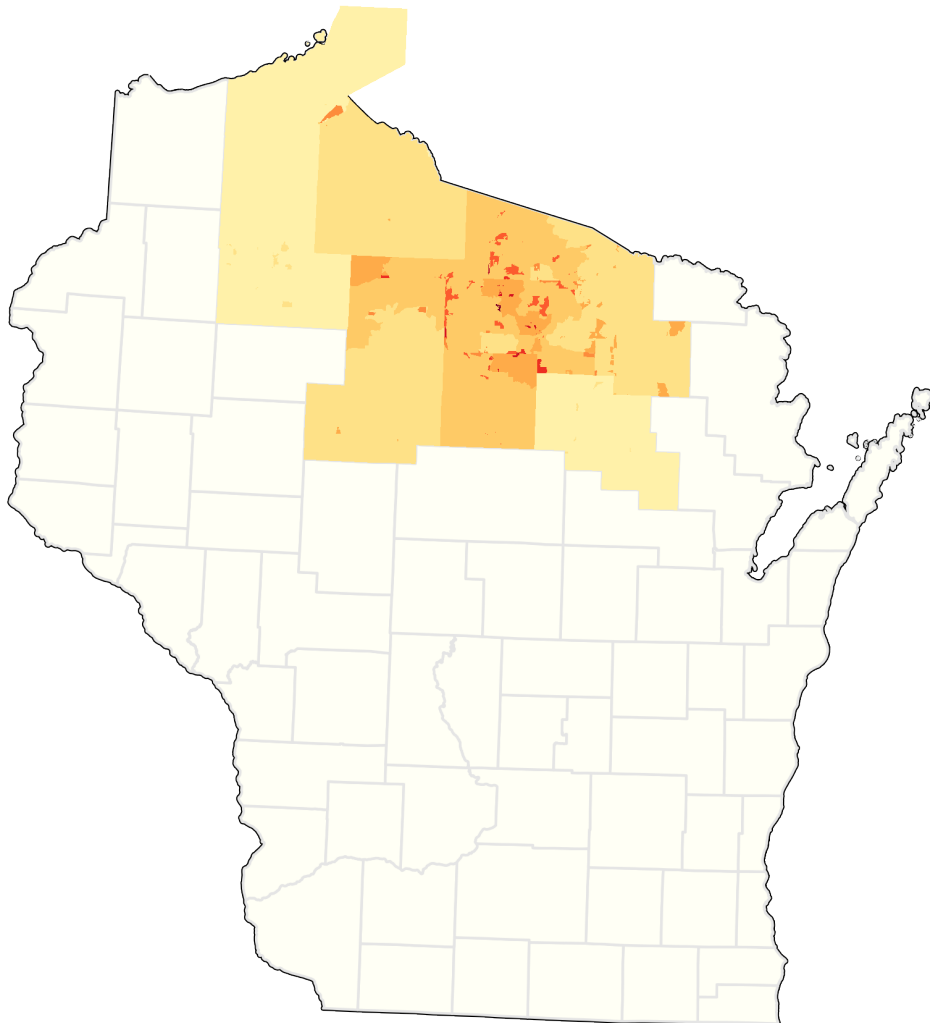
**Cluster C27 — Wausau.** (16 submissions) Wausau is the economic and healthcare services hub in this area of Central Wisconsin, including Marathon County. Large Hmoob community. Home to institutions of higher education, including UW-Wausau and Northcentral Technical College. One submitter notes that nearby UW-Stevens Point now has responsibility for managing UW-Wausau and UW-Marshfield campuses, which suggests that keeping them together in redistricting would be sensible. Outdoor interests include Rib Mountain State Park and Sunnyvale Park Lake.



**Cluster C28 – Northeast indigenous communities.** (7 submissions) Rural areas with indigenous communities including Menominee Nation, Stockbridge-Munsee Band of Mohicans, and Forest County Potawatomi. Shared concern for conservation, water quality, and pollution prevention. Needs included increased investment in road infrastructure and broadband service.

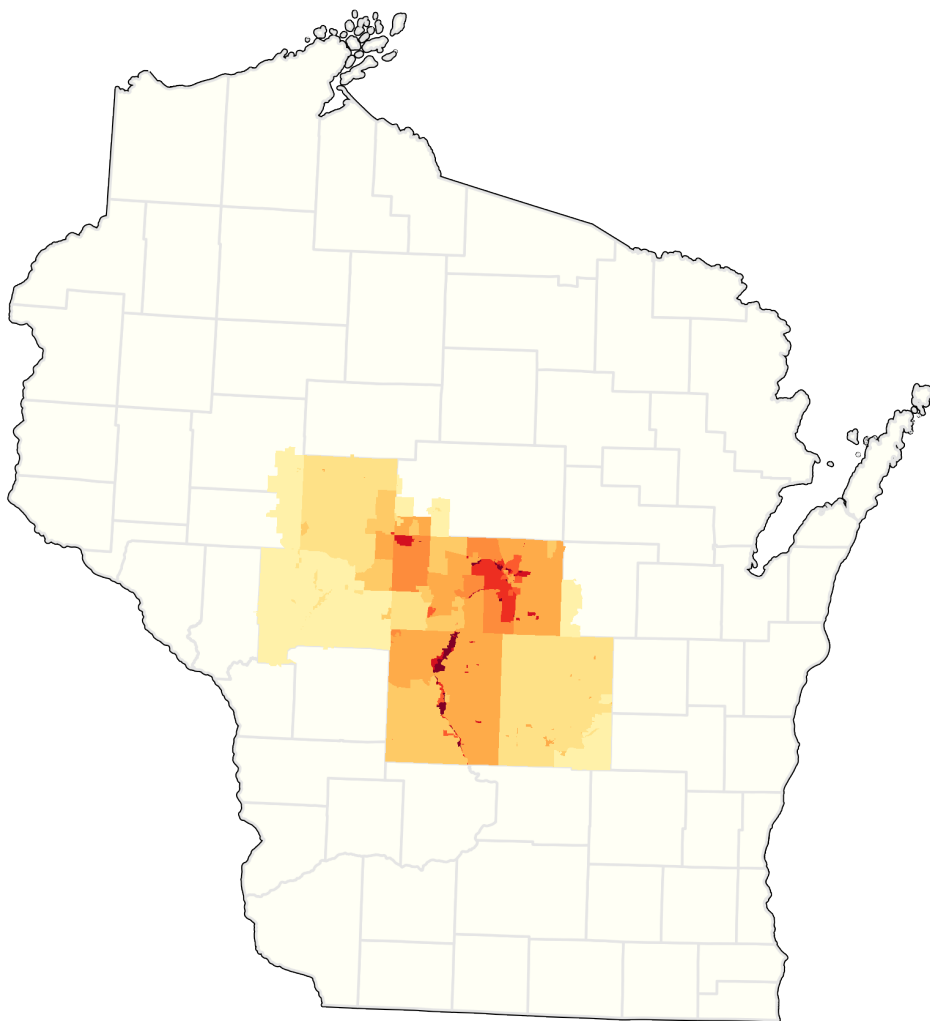


**Cluster C29 – Northwoods rural economy.** (8 submissions) Rural communities with reliance on tourism. Seasonal economy. Other employment opportunities include paper industry, manufacturing, trucking, and farming. Juvenile corrections institution is noted. Nicolet Area Technical College in Rhinelander has campuses and outreach centers across the area.

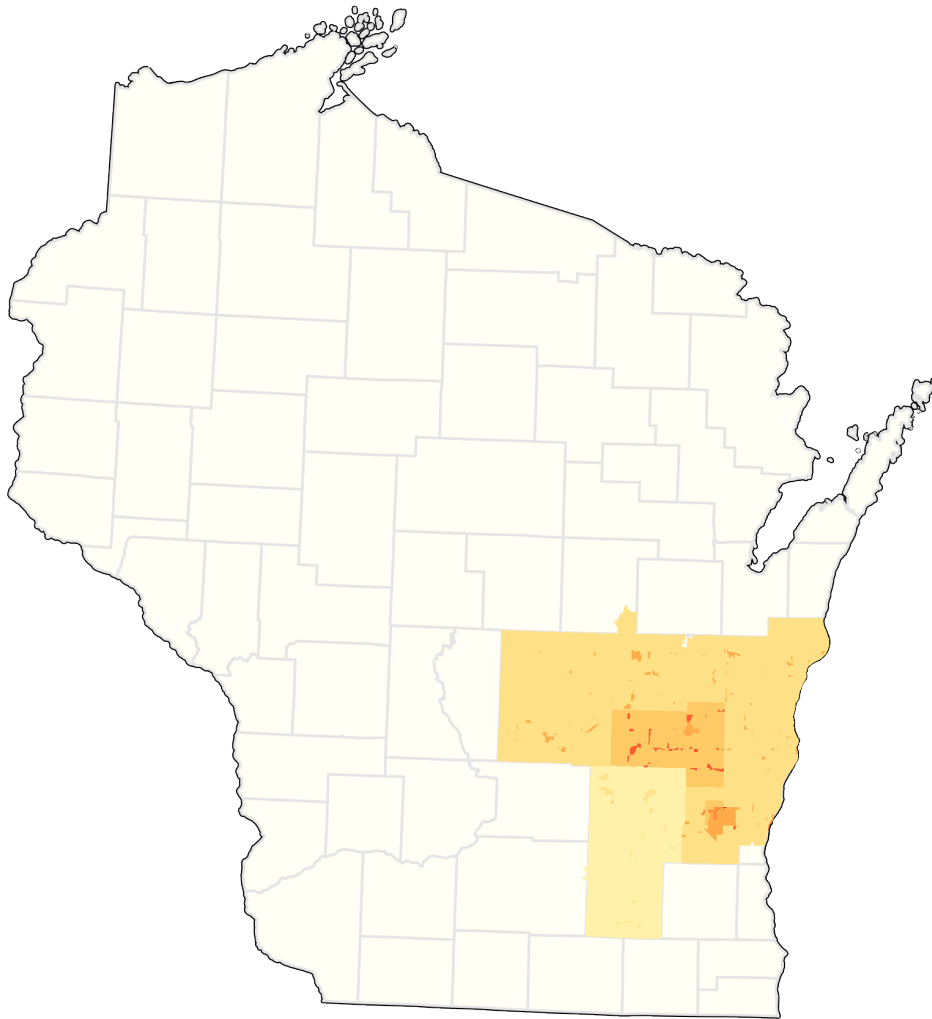




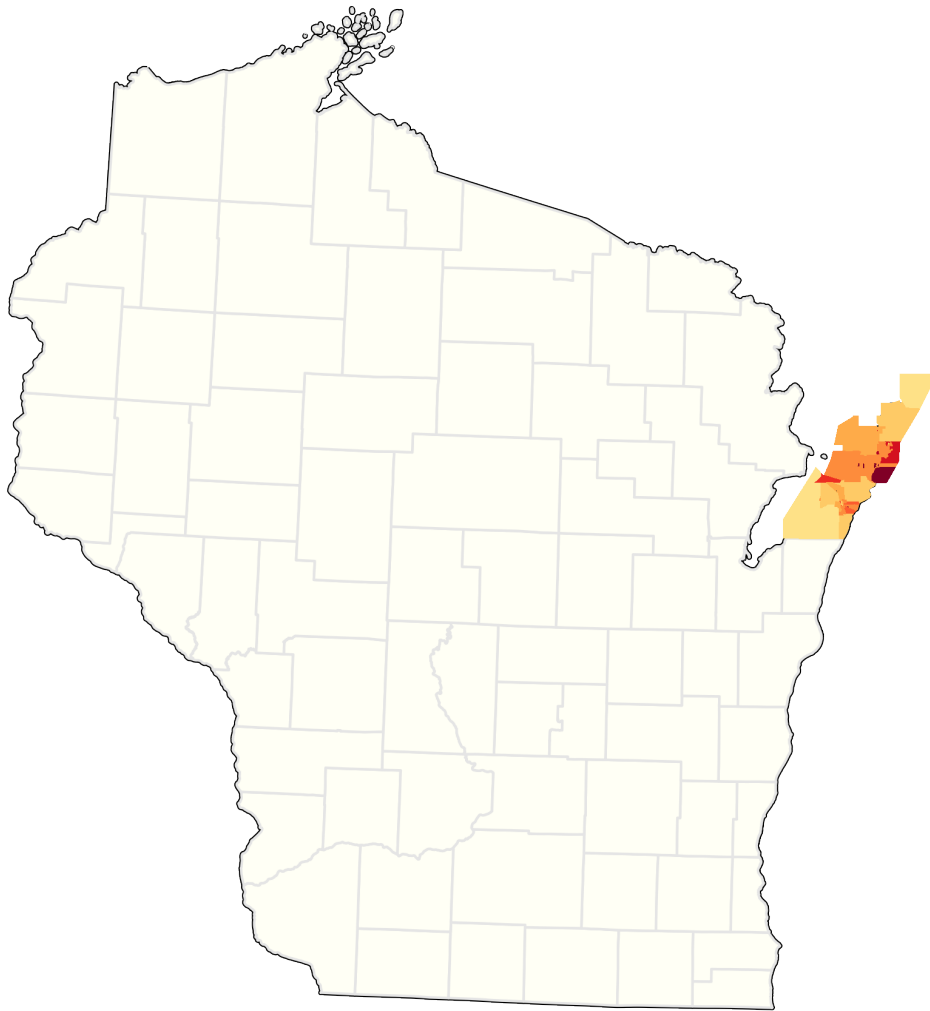
**Cluster C30 – Central Wisconsin.** (23 submissions) Rural and farming communities with service hubs in Stevens Point, Marshfield, and Wisconsin Rapids. Residents care about water quality and conservation areas. Emphasis on preserving school district boundaries, particularly the Marshfield School District, and linking Juneau and Adams Counties for their shared environmental interests. Identified employers include healthcare, government, Land O’ Lakes, and the Ho-Chunk Nation. Reliance on tourism. Amish and Mennonite communities in Clark County. Student population at UW-Stevens Point.



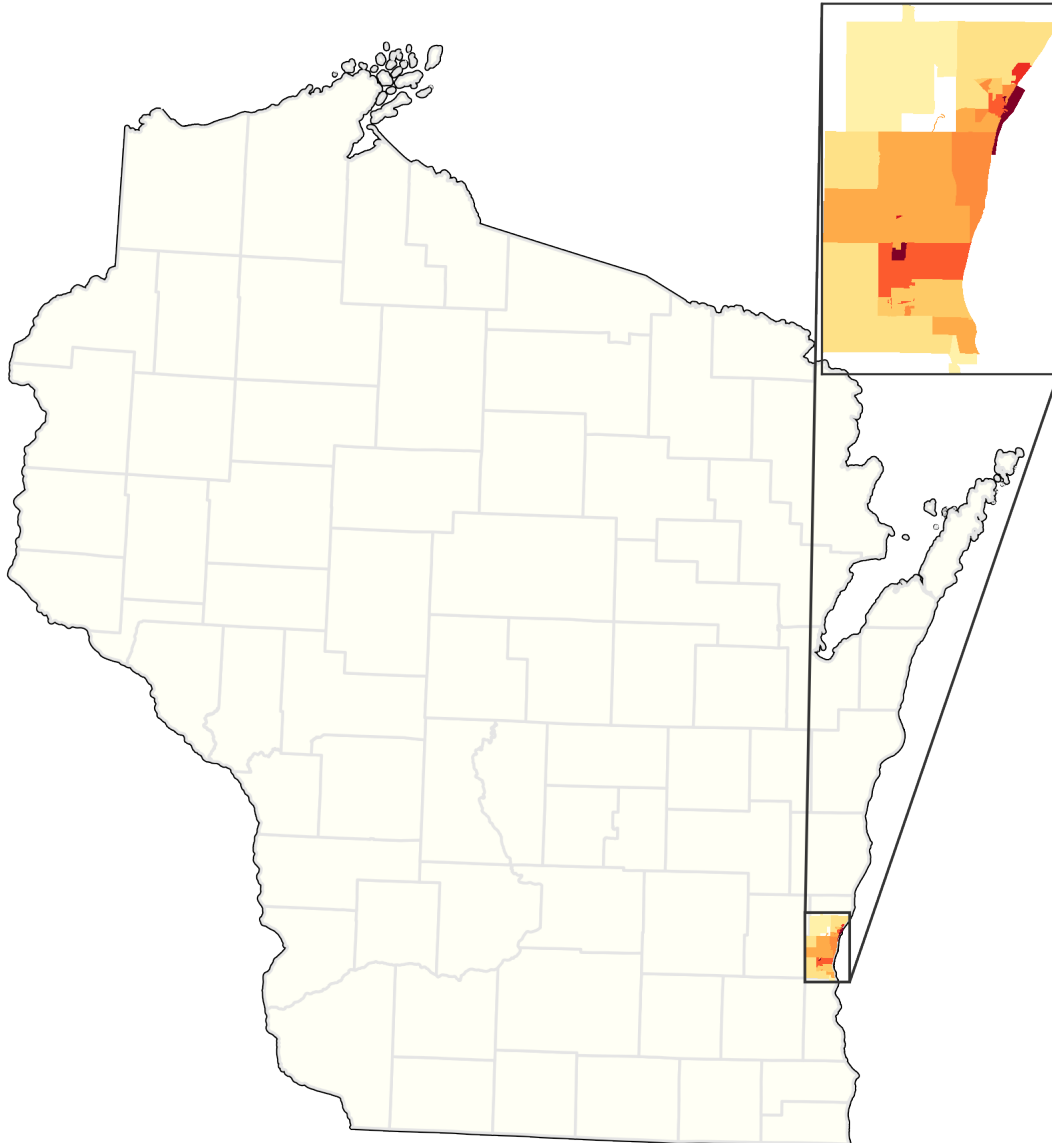
**Cluster C31 – West Bend.** (7 submissions) This small cluster cites shared interests in schools and local businesses and gathering spots. Home to UW-Washington County, UW-Fond du Lac, and Moraine Park Technical College.



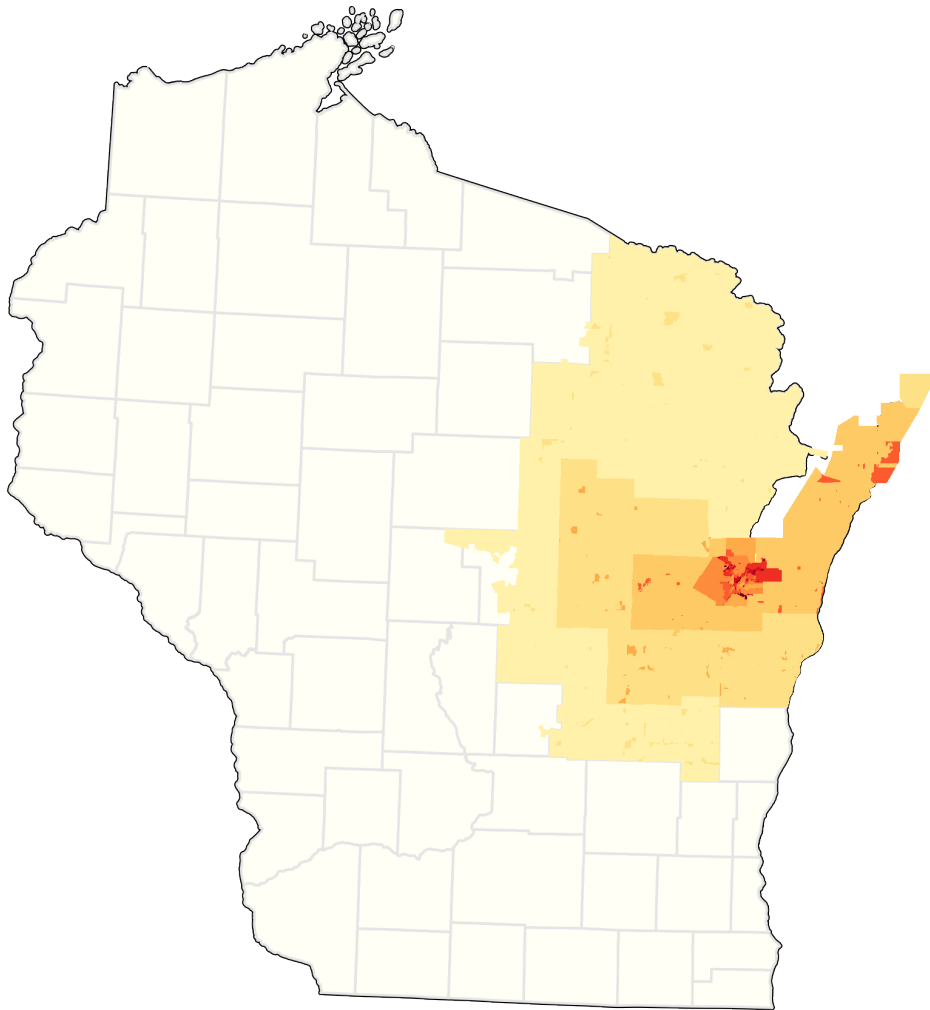
**Cluster C32 — Northern Door County School Districts.** (14 submissions) Families strongly identify with local schools and school district boundaries. Reliance on farming and tourism. Mix of part- and full-time residents.



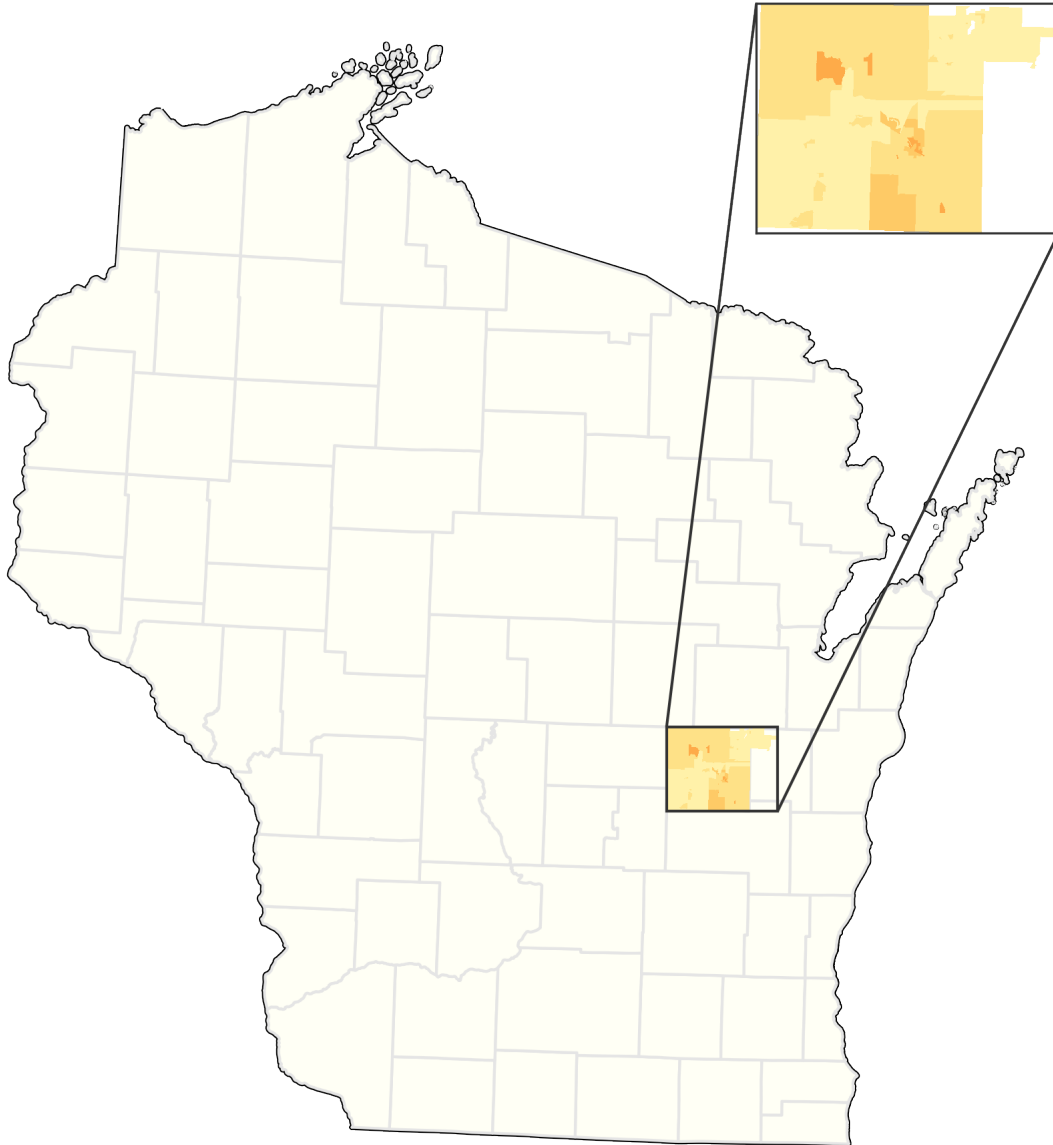
**Cluster C33 – Manitowoc and Shore area.** (21 submissions) UW-Manitowoc, UW-Sheboygan, Silver Lake College, and Concordia University are mentioned as focal points of community engagement. Environmental conservation is important; water resources regarding Lake Michigan, including clean water and wetlands. This cluster is spread out between lakeshore areas north of Milwaukee (such as Sheboygan) extending to the greater Manitowoc area.



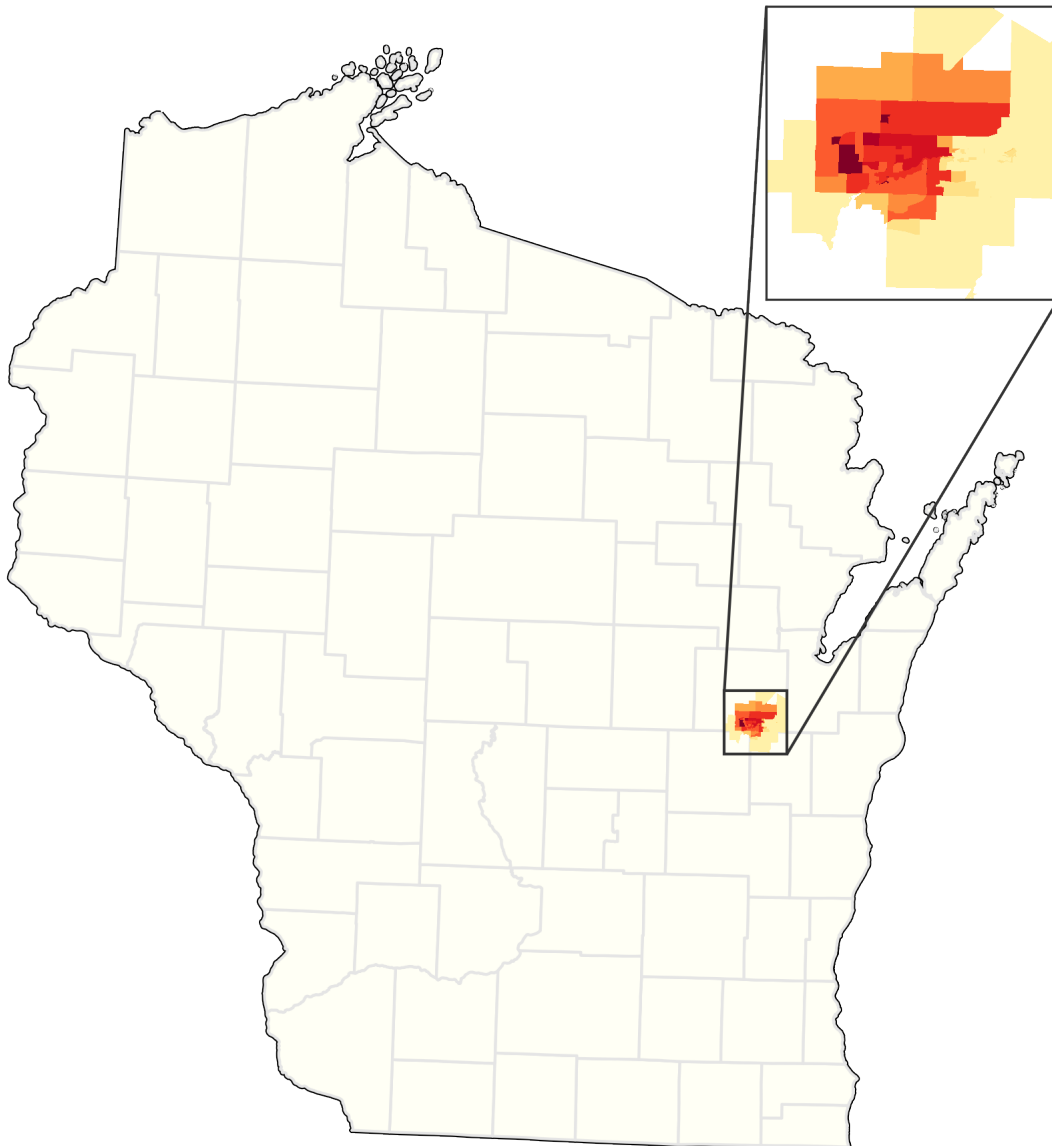
**Cluster C34 — Green Bay Area.** (21 submissions) City of Green Bay and surrounding suburbs and farming communities with shared recreational activities and cultural events. The Packers are a point of shared identity. Green Bay Public Schools serve many adjacent municipalities. Growing Hispanic community. Student population at UW-Green Bay, Northeast Wisconsin Technical College, and Saint Norbert College with commuting concerns. One submitter cites the "checkerboarding" of the Oneida Nation reservation by loss of land. Concerns around prison malapportionment due to Green Bay Correctional Institute.



**Cluster C35 – Oshkosh College Zone.** (7 submissions) UW-Oshkosh community with satellite campuses at UW-Fond du Lac and UW-Fox Valley. Partnerships with Prairie Art Center and Fox Valley Technical College. Concerns about food deserts. Moraine Park Technical College in Fond du Lac with additional campuses in Beaver Dam and West Bend.



**Cluster C36 – Suburban Appleton.** (17 submissions) City of Appleton and surrounding suburbs. Appleton School District serves the greater area. Appleton and the town of Grand Chute are described as particularly intertwined. Significant student populations at Fox Valley Technical College and Lawrence University. Emphasis on preserving school district boundaries, Appleton-Grand Chute area, and uniting Appleton and suburbs in one State Senate and Congressional district.





### 3 Supporting data

Supporting Data for Cluster C1-1		
Portal Link (District)	Overall Submission Information	Individual Area Information
<a href="#">c1186 (28157)</a>	<b>Jefferson Community of Interest:</b> The Jefferson Community of Interest includes Jefferson, Helenville, Sullivan and Rome. This COI is largely defined by the Jefferson School District. Jefferson is the county seat for Jefferson County WI. It is the home of the Jefferson County Government, the County Jail/Courthouse and the Jefferson County Fair Grounds. The Jefferson Community of Interest should not be divided by district boundr...	<b>Jefferson, WI Community of Interest:</b> The Jefferson Community of Interest includes Jefferson, Helenville, Sullivan and Rome. Jefferson is the county seat for Jefferson County WI. It is the home of the Jefferson County Government, the County Jail/Courthouse and the Jefferson County Fair Grounds. There are a number of parks in Jefferson. The Rock River river front commercial properties and park areas have been steadily improved ove...
<a href="#">c1233 (29065)</a>	<b>Ronda's Delafield COI Map:</b> I am from Town of Delafield which straddles the area between cities of Delafield and Waukesha, We are nestled in between Lake Nagawicka and Pewaukee Lake, with a population of about 8600, according to the 2010 census. The area is primarily single family homes, some condominiums, minimal apartment complexes and some summer or secondary homes located on the lakes. The racial makeup of the community ...	<b>Community 1:</b> I am from Town of Delafield which straddles the area between cities of Delafield and Waukesha, We are nestled in between Lake Nagawicka and Pewaukee Lake, with a population of about 8600, according to the 2010 census. The area is primarily single family homes, some condominiums, minimal apartment complexes and some summer or secondary homes located on the lakes. The racial makeup of the community ...
<a href="#">c1270 (29317)</a>	<b>Marcy's Dousman COI Map:</b> Our community, which may be called "Southern Kettle Moraine," includes many small towns, villages, farmland and forests in an area which was formed when glaciers deposited rock and debris, forming kettles, drumlins and moraine. 10-25 miles southwest of Waukesha, the area encompasses walking, hiking and biking trails; several thousand acres of the Kettle Moraine State Forest; hunting and farming l...	<b>Dousman and surrounding area:</b> Our community, which may be called "Southern Kettle Moraine," includes many small towns, villages, farmland and forests in an area which was formed when glaciers deposited rock and debris, forming kettles, drumlins and moraine. 10-25 miles southwest of Waukesha, the area encompasses walking, hiking and biking trails; several thousand acres of the Kettle Moraine State Forest; hunting and farming l...
<a href="#">c1360 (30002)</a>	<b>Carol's Johnson Creek Map:</b> Map of Johnson Creek	<b>Village of Johnson Creek:</b> Between 2000-2010 Johnson Creek almost doubled the population. Fast growing. Bisected by two four lane highways. Majority of people leaving the community for work or working from home. Nice parks. There is a wonderful public library and community center. There is a park and ride. This is an asset to the community. Alongside the Badger Bus. It is the only stop between Madison. The employ...
<a href="#">c1602 (31013)</a>	<b>Sullivan Community of Interest:</b> The Town of Sullivan in Jefferson County has a population of 2,213 as of January 2018 while the Village of Sullivan has a population of 669. The census-designated place of Rome, and the unincorporated communities of Heath Mills, Oak Hill, and Slabtown are located in the Sullivan COI. The Sullivan COI also includes the town of Concord, which shares a Community Center with Sullivan. All these tow...	<b>Sullivan COI:</b> The Town of Sullivan in Jefferson County has a population of 2,213 as of January 2018 while the Village of Sullivan has a population of 669. The census-designated place of Rome, and the unincorporated communities of Heath Mills, Oak Hill, and Slabtown are located in the Sullivan COI. The Sullivan COI also includes the town of Concord, which shares a Community Center with Sullivan. All these tow...
<a href="#">c1880 (32091)</a>	<b>Vincent's Map of UW Whitewater:</b> This is a map of the University of Wisconsin Whitewater. This map is a representation of the schools' community. The school is home to about 1,200 students in their undergraduate community. It is also important to note that because of the campus's small size, it houses approximately half of the students that attend the school. the other half of the students live off-campus at most about a 15 minu...	<b>UW Whitewater:</b> This is a map of the University of Wisconsin Whitewater. This map is a representation of the schools' community. The school is home to about 1,200 students in their undergraduate community. It is also important to note that because of the campus's small size, it houses approximately half of the students that attend the school. the other half of the students live off-campus at most about a 15 minu...





c201 (26319)	<b>Lake Country, Waukesha County:</b> Lake Country Waukesha County includes inland lakes and adjacent cities and towns with common interests in quality of life, recreation, water management and tourism	<b>Lake Country, Waukesha County:</b> Lake Country is comprised of multiple inland lakes in Waukesha County that have common interests of water quality, shoreline regulations, tourism and quality of life concerns.
c2800 (19869)	<b>Community of Interest (imported):</b> Submitting on behalf of someone else? Yes Shirley Allison - Delafield, Wisconsin	<b>Community 1.</b>
c2823 (19788)	<b>Community of Interest (imported).</b>	<b>Lake Country:</b> I live in the Village of Lac La Belle on Lac La Belle Lake. Personally, I would self-describe as a progressive liberal. However, Waukesha County and the Village of Lac La Belle is predominantly a conservative community politically and otherwise. Yet, one thing most all of us have in common in the area is our love of lake life which includes boating, fishing, swimming, nature walks, bike riding aro...
c2825 (19373)	<b>Community of Interest (imported).</b>	<b>Hartland/Delafield/Pewaukee:</b> My community consists of Hartland, where I reside, as well as portions of Pewaukee and Delafield. This community is identified by the lakes that are within it. This community shares an interest in water preservation and environmental preservation. This community is a suburb of Milwaukee and is composed of primarily single family homeowners. This community is primarily white. Concerns for this com...
c2827 (19252)	<b>Community of Interest (imported):</b> Submitting on behalf of someone else? Yes Vicki Aro-Schackmuth submitting on behalf of Abigail Engstrand	<b>City of Oconomowoc:</b> Location of personal residence and center of area activities.
c2850 (11542)	<b>Community of Interest (imported):</b> How do the political lines in Wisconsin impact you, your community, your business, or your local government? The Lake Communities of Waukesha County are separated from each other by assembly district Which political lines have the greatest impact and why? Assembly and Senate districts divide our Lake communities from each other and Pewaukee and Okauchee Lakes are each cut in half by assembly distr...	<b>Lake Country.</b>
c1180 (28675)	<b>Madison Area Plan:</b> Madison area plan	<b>Milton Whitewater La Grange.</b>
c1150 (28467)	<b>Jefferson County Fair Maps/Palmyra-Eagle:</b> This map was created by the Jefferson County Fair Maps Coalition from interviews with residents in the Palmyra area.	<b>Village of Palmyra:</b> There are a number of establishments in Palmyra that are frequent gathering spots for local residents all year long. The Turner Museum and McKenzie/Carlin Historical House at the corner of Third and Main Street in Palmyra are popular tourist sites. A number of clubs, like the snowmobile club, meet in several restaurants along the main street of Palmyra. The T&D Bar and Restaurant on Main Stree...
c2733 (24091)	<b>Community of Interest (imported).</b>	<b>Whitewater Township:</b> This reflects the Whitewater Township borders in which I live.
c2734 (24088)	<b>Community of Interest (imported).</b>	<b>Map of Whitewater-Rice Lake Residences:</b> This community is smaller than the yellow area on the map. These Lake residences include both primary and secondary residences.
c2741 (23900)	<b>Community of Interest (imported).</b>	<b>Whitewater City:</b> Resident of the city which is my primary community.



c2744 (23707)	<b>Community of Interest (imported).</b>	<b>City Boarder:</b> this map shows the city boarder displays how the city is split between Jefferson and Walworth County. My feeling is the city should not be split because the county split cuts right through the university campus causing many problems for servicing the population of UWW.
c2798 (21897)	<b>Community of Interest (imported).</b>	<b>City Boarder:</b> this map shows the city boarder displays how the city is split between Jefferson and Walworth County. My feeling is the city should not be split because the county split cuts right through the university campus causing many problems for servicing the population of UWW.
c2825 (19373)	<b>Community of Interest (imported).</b>	<b>Lake Country:</b> This area is well known in Waukesha County as "Lake Country" due to the congregation of 33 lakes including 11 major lakes in the northwest corner of the county. This area is known for its lake life and quieter living but still in commuting distance to the city of Milwaukee and Waukesha. This community includes communities of Pewaukee, Delafield, Hartland, Merton, Nashotah, Chenequa, Okauchee Lake...
c2827 (19252)	<b>Community of Interest (imported):</b> Submitting on behalf of someone else? Yes Vicki Aro-Schackmuth submitting on behalf of Abigail Engstrand	<b>Abigail's Community:</b> Our community is walkable and full of parks, lakes, bike trails, restaurants, a public library, places to take dance and music lessons and do yoga. Small town feel but with a growing interest in the arts and cultural diversity. Close enough to big city but still quiet and green. Concerns are smart development, water pollution and lack of diversity. Some people fear growing too fast. Some want ch...
c2850 (11542)	<b>Community of Interest (imported):</b> How do the political lines in Wisconsin impact you, your community, your business, or your local government? The Lake Communities of Waukesha County are separated from each other by assembly district Which political lines have the greatest impact and why? Assembly and Senate districts divide our Lake communities from each other and Pewaukee and Okauchee Lakes are each cut in half by assembly distr...	<b>Dousman/Summit:</b> Rock River watershed
c1150 (28467)	<b>Jefferson County Fair Maps/Palmyra-Eagle:</b> This map was created by the Jefferson County Fair Maps Coalition from interviews with residents in the Palmyra area.	<b>Village of Eagle:</b> Eagle is best known for its central location in Southern Kettle Moraine and for Old World Wisconsin, a "living museum" with a collection of traditional buildings moved from sites all around Wisconsin. Eagle also has a very active library and recreation department. The Eagle Community Center is a heavily utilized gathering spot featuring many activities for people of all ages.
c2744 (23707)	<b>Community of Interest (imported).</b>	<b>Whitewater Township:</b> this is the Whitewater Lake area. Richmond is split out of the lake area which we do not want this area split out of this Whitewater C
c2745 (23708)	<b>Community of Interest (imported).</b>	<b>Whitewater Township:</b> Lake Community/Rural excluding Richmond. Lake community should not be split as it is now.
c2798 (21897)	<b>Community of Interest (imported).</b>	<b>Whitewater Township:</b> this is the Whitewater Lake area. Richmond is split out of the lake area which we do not want this area split out of this Whitewater C
c2745 (23708)	<b>Community of Interest (imported).</b>	<b>Unified Whitewater School District:</b> Area served by the Whitewater Unified School District which should be considered as part of the Whitewater & Surrounds Map Wards do not align with the school district



<a href="#">c2798</a> (21897)	<b>Community of Interest (imported).</b>	<b>Whitewater School District:</b> This map shows the problem of how the wards do not align with the school district boundaries. This map also shows how the Lake area should be fully integrated into the entire Whitewater City map
<a href="#">c1941</a> (32337)	<b>Gina's Communities:</b> Wisconsin Communities - These communities are all places I have lived and/or worked. They are full of various groups of people who deserve to be fairly represented and provided equal access to voting polls. Each community has a unique set of resources and people that contribute to their community. Fair and proportional representation is necessary to make sure they are receiving fair laws and repr...	<b>Community 5.</b>
<a href="#">c2747</a> (23692)	<b>Community of Interest (imported):</b> Submitting on behalf of someone else? Yes Cambridge	<b>Fort Atkinson:</b> Fort Atkinson Hospital and related health-care providers are very important to many Cambridge residents.
<a href="#">c2773</a> (22702)	<b>Community of Interest (imported).</b>	<b>Watertown Community Services:</b> Watertown is located in the upper reaches of the Rock River Basin and provides Helenville with numerous employment opportunities as well as a Madison Area Technical College campus.  <b>Oconomowoc Community Services:</b> Oconomowoc and Surrounds is a highly developed area located east of the Rock River Basin and more distant from Helenville. However, it provides many opportunities for employment.  <b>Whitewater Community Services:</b> Whitewater hosts the closest university to Helenville, the University of Wisconsin-Whitewater. It also hosts many business and professional services.



Supporting Data for Cluster C1-2		
Portal Link (District)	Overall Submission Information	Individual Area Information
<a href="#">c1185</a> (28718)	<b>Watertown Community of Interest:</b> The Watertown COI is in large part defined by the Watertown Unified School District and outlying rural areas adjacent to the district. The Watertown Community of Interest is rather expansive and includes Watertown, Pipersville, Lebanon, Ashippun, Clyman and portions of Ixonia. The Watertown Community of Interest exists in Dodge and Jefferson County, but should not be separated because of this by...	<b>Watertown, WI Community of Interest:</b> The Watertown Community of Interest is rather expansive and includes Watertown, Pipersville, Lebanon, Ashippun, Clyman and portions of Ixonia. The Watertown COI was first settled by German immigrants in the mid 1800s. The City of Watertown now has a population of more than 24,000 residents. Watertown and the surrounding areas are heavily influenced by strong religious ties, with numerous church...
<a href="#">c1187</a> (28156)	<b>Johnson Creek Community of Interest:</b> The Johnson Creek Community of Interest includes Johnson Creek and Farmington. Johnson Creek is one of the fastest growing Wisconsin communities in Wisconsin located just off the intersection of major highways I94, State Hwy 26 and County Hwy BB. This community of interest is largely defined by the Johnson Creek School District. The Johnson Creek COI should not be divided by district boundaries due...	<b>Johnson Creek, WI Community of Interest:</b> The Johnson Creek Community of Interest includes Johnson Creek and Farmington. Johnson Creek is one of the fastest growing Wisconsin communities in Wisconsin located just off the intersection of major highways I94, State Hwy 26 and County Hwy BB. Johnson Creek was founded where the Union Pacific railroad crosses Johnson Creek just above where the stream empties into the Rock River. The Union Paci...
<a href="#">c1244</a> (29160)	<b>Karen's Dousman COI Map:</b> I consider my community to be the Lake Country and Kettle Moraine South area, including Dousman, Wales, Delafield, Hartland, Eagle, and Oconomowoc. Community concerns include the environment and pollution, roads, healthcare and education. Most important shared values are diversity, environmental, and liberal values.	<b>Dousman and surrounding community:</b> I consider my community to be the Lake Country and Kettle Moraine South area, including Dousman, Wales, Delafield, Hartland, Eagle, and Oconomowoc. Community concerns include the environment and pollution, roads, healthcare and education. Most important shared values are diversity, environmental, and liberal values.
<a href="#">c1277</a> (29415)	<b>Lake Mills School District COI:</b> Encompasses the city of Lake Mills, the Town of Lake Mills, and large adjacent rural areas. The WI Legislature has been cutting funds for public schools for a decade. To make up the shortage Lake Mills has passed 3 significant referendums in 2008, 2012, and 2018. In 2008, we funded a significant expansion to the Middle. 2012 funded a new elementary school. 2018 referendum was for expansion the...	<b>Lake Mills School District:</b> Encompasses the city of Lake Mills, the Town of Lake Mills, and large adjacent rural areas. The WI Legislature has been cutting funds for public schools for a decade. To make up the shortage Lake Mills has passed 3 significant referendums in 2008, 2012, and 2018. We need the legislature to recognize the importance of the public school systems.
<a href="#">c1280</a> (29465)	<b>Waterloo Community of Interest:</b> The Waterloo COI has strong connections given its abundance of schools, churches, natural resource and some larger industries like Trek Bicycle. Waterloo also has a very prominent Historic District in the city which is 5.2 acres historic district and was listed on the National Register of Historic Places in 2000. Given the strong community connections, the Waterloo COI should not be split up...	<b>Waterloo WI. Community of Interest:</b> The Waterloo Community of Interest has very active public and private schools. In addition to the Waterloo School District comprised of an Elementary, Middle and High School, there are also two private schools; the Holy Family Catholic School and the St John Evangelical Lutheran School. Waterloo also has a historic district. The Waterloo Downtown Historic District is a 5.2 acres historic distri...
<a href="#">c1289</a> (29584)	<b>Greater Waterloo Community:</b> This includes both the city of Waterloo and the greater school district which I believe marks the larger community	<b>Kristen's Waterloo plan:</b> Waterloo is both a self-contained small town and a community that has ties to the larger area through the school system and shared assets.
<a href="#">c1361</a> (29993)	<b>Janet's Map of Township of Ixonia:</b> Map of the Township of Ixonia	<b>Ixonia Township:</b> Farming community. The fastest growing area in the state (due to proximity to Madison and MKE). Farmlands are turning into subdivisions. A lot of residents are long term/life long residents. Farmers are an older population and people in subdivisions are younger population. There is a range of socio economic statuses. People in subdivisions are usually moving from Madison. Community Concer...



c1480 (30587)	<b>Town of Richmond (Walworth County):</b> Richmond Township is the most northwestern township in Walworth County. It borders Rock County on the west. It encompasses 2 school districts, Whitewater and Delavan-Darien. All Richmond Township students should attend the same school district. Residents must travel to City of Delavan or City of Janesville for all services except for gasoline and convenience store items. there are major multiple ...	<b>Town of Richmond:</b> Rural Center, no retail center except for gas station at intersection of Hwys A and 89.
c1496 (30633)	<b>Town of La Grange (Walworth County):</b> Family farms and lakeside living on Lauderdale Lakes. Abundant recreational opportunities include boating, kayaking, water skiing, photography, biking; Kettle Moraine State Park is located minutes away as is Natureland County Park. Students mostly attend Elkhorn Area School District but a small corner of the township falls in the struggling Palmyra-Eagle district. Why don't all students attend one...	<b>Town of La Grange:</b> Mix of family farms and expensive lake homes on Lauderdale Lakes. Many 2nd, often summer, residences. No retail center or gas station. Closest services centers are City of Elkhorn and city of Whitewater. Split between two school districts. Major outdoor recreation center with water sports and golf.
c1599 (30819)	<b>City of Fort Atkinson COI:</b> The city of Fort Atkinson is a strong civic-minded community bound by many interests including support for public education with 4 public grade schools, a middle school and a high school plus 3 parochial schools. Heart of the City is a 501(3)c non-profit community service group active in sustainable development, and the preservation of existing and treasured civic characteristics. Fort Health...	<b>City of Fort Atkinson COI:</b> The city of Fort Atkinson is a strong civic-minded community bound by many interests including support for public education with 4 public grade schools, a middle school and a high school plus 3 parochial schools. Heart of the City is a 501(3)c non-profit community service group active in sustainable development, and the preservation of existing and treasured civic characteristics. Fort Health...
c2739 (23929)	<b>Community of Interest (imported).</b>	<b>Whitewater City:</b> I am a 40 year resident of the city and surrounding area. We are a small city, rural area, and university community. My map includes layers outlining areas that share concerns, needs, and interests. I believe we are poorly served at present and that we should be part of a single district CD 2.
c2740 (23903)	<b>Community of Interest (imported).</b>	<b>Whitewater City:</b> I am a 40 year resident of the city and surrounding area. We are a small city, rural area, and university community. My map includes layers outlining areas that share concerns, needs, and interests. I believe we are poorly served at present and that we should be part of a single district CD 2.
c2773 (22702)	<b>Community of Interest (imported).</b>	<b>Helenville, WI, and Surrounds:</b> Map Summary... This map focuses on a tiny, unincorporated village in Wisconsin known by US Census as Helenville. It is intended to be a portion of a larger map that represents the Rock River Basin Watershed in Wisconsin. For any small, remote, rural village, travel to available community business and professional services is of major concern. At a minimum, these include groceries, healthcare, empl...
c2795 (21969)	<b>Community of Interest (imported).</b>	<b>Lake Country Waukesha County:</b> Community is comprised of Delafield, Oconomowoc, Hartland, Pewaukee, which are all lake communities. These lake communities are currently divided into separate districts.
c2814 (20622)	<b>Community of Interest (imported):</b> Submitting on behalf of someone else? Yes Jefferson Co Fair Maps Coalition	<b>Johnson Creek, WI Community of Interest:</b> The Johnson Creek Community of Interest includes Johnson Creek and Farmington. Johnson Creek is one of the fastest growing Wisconsin communities in Wisconsin located just off the intersection of major highways I94, State Hwy 26 and County Hwy BB. Johnson Creek was founded where the Union Pacific railroad crosses Johnson Creek just above where the stream empties into the Rock River. The Union Paci...



c2815 (20600)	<b>Community of Interest (imported):</b> Submitting on behalf of someone else? Yes Jefferson Fair Maps Coalition	<b>Jefferson, WI Community of Interest:</b> The Jefferson Community of Interest includes Jefferson, Helenville, Sullivan and Rome. Jefferson is the county seat for Jefferson County WI. It is the home of the Jefferson County Government, the County Jail/Courthouse and the Jefferson County Fair Grounds. There are a number of parks in Jefferson. The Rock River river front commercial properties and park areas have been steadily improved ove...
c2828 (19285)	<b>Community of Interest (imported):</b> Submitting on behalf of someone else? Yes Vicki Aro-Schackmuth submitting on behalf of Julie Nankee	<b>City of Oconomowoc:</b> Strong downtown with support for small businesses, walkable community and bike trails, public parks and trails, public access to the lakes, public schools, hospitals and historic district.
c2829 (19261)	<b>Community of Interest (imported).</b>	<b>Lake Mills School District:</b> Encompasses the city of Lake Mills, the Town of Lake Mills, and large adjacent rural areas. The WI Legislature has been cutting funds for public schools for a decade. To make up the shortage Lake Mills has passed 3 significant referendums in 2008, 2012, and 2018. We need the legislature to recognize the importance of the public school systems.
c307 (27588)	<b>Watertown WI Community of Interest:</b> This is the Watertown WI Community of Interest which spans beyond the City of Watertown into neighboring more rural communities.	<b>Watertown, WI Community of Interest:</b> The Watertown Community of Interest includes Watertown, Pipersville, Lebanon, Ixonia, Ashippun and Clyman. Watertown itself has a rich, long history. First settled by German immigrants in the mid 1800s the City of Watertown now has a population of more than 24,000 residents. Watertown and the surrounding areas are heavily influenced by strong religious ties with numerous churches and church sch...
p1650 (31206)	<b>Assembly District Whitewater Area:</b> This is my proposed idea Assembly District for Whitewater, Jefferson and Fort Atkinson. I am keeping these three municipalities intake for common representation. These communities share water shed, educational districts, shopping and healthcare needs. This also keeps the very rural areas connected to the city areas which have common needs for representation. This proposed district also allows this...	<b>District 1.</b>
p1652 (31244)	<b>Assembly District Whitewater Area:</b> This is my proposed Assembly District for Whitewater, Jefferson and Fort Atkinson. I am keeping these three municipalities intake for common representation. These communities share water shed, educational districts, shopping and healthcare needs. This also keeps the very rural areas connected to the city areas which have common needs for representation. This proposed district also allows this area...	<b>District 1.</b>
c2773 (22702)	<b>Community of Interest (imported).</b>	<b>Sullivan:</b> Sullivan has a branch bank that is used by some Helenville residents. Sullivan also hosts some business services that serve Helenville.
c1480 (30587)	<b>Town of Richmond (Walworth County):</b> Richmond Township is the most northwestern township in Walworth County. It borders Rock County on the west. It encompasses 2 school districts, Whitewater and Delavan-Darien. All Richmond Township students should attend the same school district. Residents must travel to City of Delavan or City of Janesville for all services except for gasoline and convenience store items. there are major multiple ...	<b>Community 2.</b>



c1593 (30989)	<b>Health, Safety, and Educational Support:</b> Linking health, education, and safety services for people in a geographically proximate area.	<b>School Service area:</b> School district draws from a larger area than just the central part of Edgerton
c258 (26885)	<b>Jefferson School District:</b> This map demonstrates the mismatch between township voting wards and Jefferson School District. These problems should be solved statewide	<b>Town of Jefferson:</b> Note that two of the three Town of Jefferson voting wards (gold) extend into Fort Atkinson School District. Note how many other townships in Jefferson County are split by Jefferson School District (gold plus green).
c2737 (23953)	<b>Community of Interest (imported).</b>	<b>Whitewater City Boundaries:</b> Map reflects City of Whitewater with separate jurisdiction and including the University of Wisconsin - Whitewater.
c2739 (23929)	<b>Community of Interest (imported).</b>	<b>Whitewater surrounding area:</b> resident of the city and school district for 40 years. We are a small city, a rural area, and a university.
c2740 (23903)	<b>Community of Interest (imported).</b>	<b>Whitewater surrounding area:</b> resident of the city and school district for 40 years. We are a small city, a rural area, and a university.
c2742 (23901)	<b>Community of Interest (imported).</b>	<b>WW School District:</b> There are sections of my school district that overlap county boundaries. Because of the tool's sensitivity, it is difficult for me to include all of the area within my school district. I want the entire school district area to be within my community. This area should all be part of the second congressional district.
c2745 (23708)	<b>Community of Interest (imported).</b>	<b>Whitewater City Boundaries:</b> Map reflects City of Whitewater with separate jurisdiction and including the University of Wisconsin - Whitewater.
c2747 (23692)	<b>Community of Interest (imported):</b> Submitting on behalf of someone else? Yes Cambridge	<b>Village of Cambridge:</b> Most of the residents of the Village of Cambridge reside in Dane County. A small number reside in Jefferson County.
c2773 (22702)	<b>Community of Interest (imported).</b>	<b>Helenville, Wisconsin:</b> Helenville, Wisconsin is an unincorporated village within Ward 1, Town of Jefferson, Jefferson County, Wisconsin defined by Jefferson County Zoning as a "hamlet." Helenville and the surrounding farmland was first populated in the mid-1800's by "Old Lutherans" immigrating from Germany. Today, the hamlet is populated by just over 200 people, mostly retirees and commuters, and half by renters. Helenv...
c2797 (21904)	<b>Community of Interest (imported).</b>	<b>Whitewater City Boundaries:</b> Map reflects City of Whitewater with separate jurisdiction and including the University of Wisconsin - Whitewater.
p1649 (31235)	<b>Assembly District - Whitewater Area:</b> Assembly District takes into account keeping Whitewater, Jefferson, and Ft Atkinson municipalities intact for representation purposes. These communities share educational, shopping, water management and are similar in interests, community size and other important factors.	<b>District 2.</b>
p1653 (31245)	<b>Jefferson, Fort Atkinson and Whitewater:</b> This assembly map joins together three major school districts into one assembly district map. These cities are all served by Fort Atkinson journalists.	<b>District 2.</b>



c1477 (30584)	<b>Town of Sugar Creek:</b> Sugar Creek Township is located in the northern western section of Walworth County and is serviced by the Elkhorn, Whitewater and Delavan-Darien School Districts. This presents confusion during elections when school referenda are on the ballot since three different ballots must be prepared. The main retail center is a local Mobil station and citizens must travel to the City of Elkhorn or City of J...	<b>Whitewater School District.</b>
c1496 (30633)	<b>Town of La Grange (Walworth County):</b> Family farms and lakeside living on Lauderdale Lakes. Abundant recreational opportunities include boating, kayaking, water skiing, photography, biking; Kettle Moraine State Park is located minutes away as is Natureland County Park. Students mostly attend Elkhorn Area School District but a small corner of the township falls in the struggling Palmyra-Eagle district. Why don't all students attend one...	<b>Palmyra-Eagle School Dsitrict.</b>
c241 (26762)	<b>Town of Troy and Surrounding Area:</b> The Town of troy is a rural community tied to the surrounding area by need for services and the school district.	<b>Services:</b> Residents in the Town of Troy must leave the township to obtain services such as medical care, shopping and gasoline.
c258 (26885)	<b>Jefferson School District:</b> This map demonstrates the mismatch between township voting wards and Jefferson School District. These problems should be solved statewide	<b>Jefferson School District:</b> Note how many townships in Jefferson County are split by Jefferson School District (gold plus green). The Board of Jefferson School District and Jefferson County officials need to work together to solve these misalignments for our Jefferson County voting communities.
c2733 (24091)	<b>Community of Interest (imported).</b>	<b>City of Whitewater:</b> Municipality which contains most services, events, university, places of worship, schools and so on.
c2734 (24088)	<b>Community of Interest (imported).</b>	<b>Whitewater Unified School District:</b> This Lake community is serviced by Lake View Elementary School, which is part of Whitewater Unified School District. We Lake Community residents need to work with all the other residents of the Whitewater School in order to better manage quality and taxes.
c2737 (23953)	<b>Community of Interest (imported).</b>	<b>Whitewater Township:</b> Lake Community/Rural excluding Richmond. Lake community should not be split as it is now.
c2739 (23929)	<b>Community of Interest (imported).</b>	<b>Township of Whitewater:</b> This area includes our school district, natural, and recreational areas important to the community.
c2740 (23903)	<b>Community of Interest (imported).</b>	<b>Township of Whitewater:</b> This area includes our school district, natural, and recreational areas important to the community.
c2741 (23900)	<b>Community of Interest (imported).</b>	<b>Whitewater Township:</b> Township and city are integrated as a community
c2747 (23692)	<b>Community of Interest (imported):</b> Submitting on behalf of someone else? Yes Cambridge	<b>Cambridge School District:</b> The voting wards for the Cambridge area do not follow the Cambridge School District borders. Most of the school district is displayed here in dark green. The school district is almost split in the middle by the Dane/Jefferson County border.





c2773 (22702)	<b>Community of Interest (imported).</b>	<b>Jefferson Community Services:</b> The City of Jefferson, Wisconsin, is the closest city to Helenville. The City hosts the Jefferson County Courthouse and several grocery stores that service Helenville residents.
c2797 (21904)	<b>Community of Interest (imported).</b>	<b>Whitewater Township:</b> Lake Community/Rural excluding Richmond. Lake community should not be split as it is now.
c1150 (28467)	<b>Jefferson County Fair Maps/Palmyra-Eagle:</b> This map was created by the Jefferson County Fair Maps Coalition from interviews with residents in the Palmyra area.	<b>Palmyra-Eagle School District:</b> The Palmyra-Eagle Area School District has two elementary schools, one in Palmyra and another elementary school in Eagle. There is a combined Palmyra-Eagle Middle/High School in Palmyra. The district supports a wide range of youth and family activities on a year round basis. Recently, more students in Eagle are traveling to Mukwanago rather than Palmyra, which has generated some local controversy...
c1496 (30633)	<b>Town of La Grange (Walworth County):</b> Family farms and lakeside living on Lauderdale Lakes. Abundant recreational opportunities include boating, kayaking, water skiing, photography, biking; Kettle Moraine State Park is located minutes away as is Natureland County Park. Students mostly attend Elkhorn Area School District but a small corner of the township falls in the struggling Palmyra-Eagle district. Why don't all students attend one...	<b>Whitewater School District:</b> When Palmyra-Eagle School District voters failed to pass a funding referendum, some students were going to be bussed to Mukwonago School District and some to Whitewater School District.
c2733 (24091)	<b>Community of Interest (imported).</b>	<b>Whitewater &amp; Surrounding Areas:</b> Whitewater Community of Interest includes a broader area as shown because of healthcare services, schools, shopping, recreation, state park, and places of worship and sense of community.
c2737 (23953)	<b>Community of Interest (imported).</b>	<b>Unified Whitewater School District:</b> Area served by the Whitewater Unified School District which should be considered as part of the Whitewater & Surrounds Map Wards do not align with the school district
c2741 (23900)	<b>Community of Interest (imported).</b>	<b>Whitewater and surrounding area:</b> The Whitewater community and surrounding area includes the city and townships, schools and university which is reflective of where I shop get health care etc. It should have the same representative at the state and federal levels.
c2744 (23707)	<b>Community of Interest (imported).</b>	<b>Whitewater School District:</b> This map shows the problem of how the wards do not align with the school district boundaries. This map also shows how the Lake area should be fully integrated into the entire Whitewater City map
c2747 (23692)	<b>Community of Interest (imported):</b> Submitting on behalf of someone else? Yes Cambridge	<b>City of Jefferson:</b> Walmart in Jefferson is very important to Cambridge residents.
c2773 (22702)	<b>Community of Interest (imported).</b>	<b>Fort Atkinson Community Services:</b> For Helenville, Fort Atkinson provides the closest community hospital as well as outreach resources from Madison. These outreach resources include Madison Area Technical College and University of Wisconsin Health Clinic. In addition, a wide variety of business and professional services are hosted by Fort Atkinson.



<p>c2797 (21904)</p>	<p><b>Community of Interest (imported).</b></p>	<p><b>Unified Whitewater School District:</b> Area served by the Whitewater Unified School District which should be considered as part of the Whitewater &amp; Surrounds Map Wards do not align with the school district</p>
<p>c2850 (11542)</p>	<p><b>Community of Interest (imported):</b> How do the political lines in Wisconsin impact you, your community, your business, or your local government? The Lake Communities of Waukesha County are separated from each other by assembly district Which political lines have the greatest impact and why? Assembly and Senate districts divide our Lake communities from each other and Pewaukee and Okauchee Lakes are each cut in half by assembly distr...</p>	<p><b>Watertown south.</b></p>
<p>c1150 (28462)</p>	<p><b>Jefferson County Fair Maps/Palmyra-Eagle:</b> This map was created by the Jefferson County Fair Maps Coalition from interviews with residents in the Palmyra area.</p>	<p><b>Kettle Moraine State Forest - Southern Unit:</b> Kettle Moraine State Forest extends from northeast of the Palmyra-Eagle COI, then through the COI, and then southwest of the COI. Being within the Kettle Moraine State Forest, the Palmyra-Eagle COI has many tourists and recreationally oriented groups frequenting the area. Surrounding the Palmyra COI are some of the best hiking, mountain biking and Nordic skiing trails in the Midwest, including a ...</p>
<p>c1496 (30633)</p>	<p><b>Town of La Grange (Walworth County):</b> Family farms and lakeside living on Lauderdale Lakes. Abundant recreational opportunities include boating, kayaking, water skiing, photography, biking; Kettle Moraine State Park is located minutes away as is Natureland County Park. Students mostly attend Elkhorn Area School District but a small corner of the township falls in the struggling Palmyra-Eagle district. Why don't all students attend one...</p>	<p><b>Mukwonago School District:</b> When Palmyra-Eagle School District voters failed to pass a funding referendum, some students were going to be bussed to Mukwonago School District and some to Whitewater School District.</p>
<p>c2747 (23692)</p>	<p><b>Community of Interest (imported):</b> Submitting on behalf of someone else? Yes Cambridge</p>	<p><b>Lake Mills:</b> Lake Mills Market is used for groceries by Cambridge residents.</p>
<p>c2773 (22702)</p>	<p><b>Community of Interest (imported).</b></p>	<p><b>Johnson Creek Community Services:</b> The Village of Johnson Creek provides a number of unique business services to Helenville residents.</p>
<p>c2747 (23692)</p>	<p><b>Community of Interest (imported):</b> Submitting on behalf of someone else? Yes Cambridge</p>	<p><b>Whitewater:</b> UW Whitewater is an important employer for Cambridge residents.</p>
<p>c2773 (22702)</p>	<p><b>Community of Interest (imported).</b></p>	<p><b>Lake Mills Community Services:</b> Lake Mills is the closest city to Helenville that is west of the Rock River. Lake Mills hosts many business and community services.</p>
<p>c1180 (28675)</p>	<p><b>Madison Area Plan:</b> Madison area plan</p>	<p><b>Stoughton Fort Atkinson Jefferson.</b></p>



Supporting Data for Cluster C2		
Portal Link (District)	Overall Submission Information	Individual Area Information
c1477 (30584)	<b>Town of Sugar Creek:</b> Sugar Creek Township is located in the northern western section of Walworth County and is serviced by the Elkhorn, Whitewater and Delavan-Darien School Districts. This presents confusion during elections when school referenda are on the ballot since three different ballots must be prepared. The main retail center is a local Mobil station and citizens must travel to the City of Elkhorn or City of J...	<b>Town of Sugar Creek:</b> The Town of Sugar Creek is located northwest of Elkhorn, Wisconsin. It incorporates the Wandawega, Tibbetts, and Millard neighborhoods as well as a piece of the Lauderdale Lakes. Most students attend the Elkhorn Area School District with a smaller amount of families being serviced by the City of Delavan and City of Whitewater School District. This makes the job of the Sugar Creek Town Clerk more c...
c1487 (30597)	<b>Town of Lafayette:</b> Town of Lafayette is located north of the City of Elkhorn. It has the Evergreen Golf Course and the Alpine Valley Resort and Concert Venue. Because of these businesses, houses tend to be larger and more expensive than many other neighborhoods in the Elkhorn School District. There are no retail centers with the exception of a restaurant, bar, gas station and auto salvage yard. It is represented b...	<b>Community 1:</b> Town of Lafayette
c1836 (31902)	<b>Walworth County:</b> Walworth County lines.	<b>Walworth County:</b> I believe all individual counties should be kept intact with any municipalities that exist in more than one county assigned to only one county (not straddling two or more). Walworth County, where I live, should be kept together if possible including the municipality of Whitewater.
c238 (26743)	<b>Elkhorn &amp; Surrounding Area:</b> Reflects keeping townships, villages and school district under common representation at both state and national levels.	<b>Elkhorn &amp; Surrounding Area:</b> Community of Interest to reflect common areas of concern for representation for schools, taxes, state legislation as well as congressional at the federal level.
c241 (26762)	<b>Town of Troy and Surrounding Area:</b> The Town of Troy is a rural community tied to the surrounding area by need for services and the school district.	<b>Troy Township and Surrounding Area:</b> I am drawing this map because I want Troy Township and the Surrounding Area to not be split up in the redistricting process for 2021. This is a rural community with clusters of housing interspersed with agricultural land and including nearby cities and villages providing services for the township.
c243 (26752)	<b>Genoa City/Lake Geneva &amp; Area:</b> This layered map represents municipal boundaries and included school districts I think are relevant in interest, shopping, location, education, social and recreational activities and should be represented by a single elected official such as a Wisconsin legislator and for Congressional districts - these should NOT be split into different elective districts.	<b>Genoa City/Lake Geneva &amp; Surrounding Areas:</b> This map includes those communities' schools that feed into the high school in Lake Geneva.
c244 (26754)	<b>Elkhorn Area School District:</b> The Elkhorn Area school district is located in Walworth County and encompasses several municipalities. The northern boundaries of the school district do not align with voting wards, This Community of Interest should not be split.	<b>Elkhorn Area School District:</b> The Elkhorn Area School District comprises the municipalities of Elkhorn, Towns of Sugar Creek, Delavan, Lafayette, and portions of Town of Spring Prairie. This Community of Interest should not be split up. The northern borders of the school district do not match the voting wards,



c2753 (23344)	<b>Community of Interest (imported):</b> Submitting on behalf of someone else? Yes Joel Jacobsen	<b>A Citizen's Western Racine County Map:</b> Western Racine area. Places he frequent and, or feel are important places or areas of his community.
c43 (24433)	<b>Village and school district of East Troy.</b>	<b>East Troy:</b> We don't want the State of Wisconsin to split the Town of East Troy and Village of East Troy because we share recreation, schools and shopping
p353 (27901)	<b>Robin Vos' new district:</b> Robin Vos' new district.	<b>District 1.</b>
c1477 (30584)	<b>Town of Sugar Creek:</b> Sugar Creek Township is located in the northern western section of Walworth County and is serviced by the Elkhorn, Whitewater and Delavan-Darien School Districts. This presents confusion during elections when school referenda are on the ballot since three different ballots must be prepared. The main retail center is a local Mobil station and citizens must travel to the City of Elkhorn or City of J...	<b>Elkhorn School District:</b> Services all of the city of Elkhorn, plus portions of Sugar Creek, LaGrange, Lafayette, and Delavan Townships
c1484 (30595)	<b>Delavan and Darien community:</b> They share police department protection and school district. They both share large Hispanic communities.	<b>Delavan Darien school district:</b> School district doesn't align with municipalities but I feel school districts should have same representatives
c1487 (30597)	<b>Town of Lafayette:</b> Town of Lafayette is located north of the City of Elkhorn. It has the Evergreen Golf Course and the Alpine Valley Resort and Concert Venue. Because of these businesses, houses tend to be larger and more expensive than many other neighborhoods in the Elkhorn School District. There are no retail centers with the exception of a restaurant, bar, gas station and auto salvage yard. It is represented b...	<b>Elkhorn School District:</b> Serves the City of Elkhorn as well as portions of Sugar Creek, LaGrange, Lafayette, Delavan Townships
c1496 (30633)	<b>Town of La Grange (Walworth County):</b> Family farms and lakeside living on Lauderdale Lakes. Abundant recreational opportunities include boating, kayaking, water skiing, photography, biking; Kettle Moraine State Park is located minutes away as is Natureland County Park. Students mostly attend Elkhorn Area School District but a small corner of the township falls in the struggling Palmyra-Eagle district. Why don't all students attend one...	<b>Elkhorn Area School District:</b> 4K through 12 public education serving the city fo Elkhorn and portions of La Grange, La Fayette, Delavan and Sugar Creek Townships.
c1829 (31891)	<b>Walworth County Lakes Community:</b> Community of interest reflects municipalities that are highly integrated for shopping, lakes management, tourism, lake property ownership, schools and county management.	<b>Walworth County Lakes Community:</b> Reflects municipalities that are highly integrated for shopping, lakes management, tourism, lake property ownership, schools and county management
c1831 (31894)	<b>East Troy:</b> The voting wards in a municipality should be respected when drawing county, state and federal legislative lines.	<b>Community 2.</b>
c1832 (31896)	<b>Delavan-Darian and surrounds:</b> This is a community of interest which shares schools, tourism, shopping and healthcare. These municipalities currently are split in Assembly Representation and the school district boundaries are not honored. Because these cities identify with the high school it is important that these municipal boundaries are honored and not split.	<b>The school districts overlay:</b> As this overlay shows how this area does not keep the full school district within the community of interest for Delavan-Darian. to Clinton, Sharon, Lake Geneva, Genoa City, Walworth and Williams Bay. These areas each are really connected to the high school that serves each community. Note how Delavan-Darian district and Lake Geneva wards cut into the Elkhorn school district. These wards, for asse...



c1833 (31897)	<b>Delavan-Darian and Surrounds:</b> This is a community of interest which shares schools, tourism, shopping and healthcare. These municipalities currently are split in Assembly Representation and the school district boundaries are not honored. Because these cities identify with the high school it is important that these municipal boundaries are honored and not split.	<b>nan.</b>
c238 (26743)	<b>Elkhorn &amp; Surrounding Area:</b> Reflects keeping townships, villages and school district under common representation at both state and national levela.	<b>Unified School District:</b> It would be important to have the Elkhorn School District the same representation at both the state and national level.
c241 (26762)	<b>Town of Troy and Surrounding Area:</b> The Town of troy is a rural community tied to the surrounding area by need for services and the school district.	<b>School District:</b> Students in the Town of Troy attend East Troy Community Schools. The school district encompasses parts of 5 townships and crosses multiple municipal lines. The school district is what ties the community together and should be served by the same assembly and senate representatives to provide for funding across the community and representatives who reflect the community values and have a shared exp...
c243 (26752)	<b>Genoa City/Lake Geneva &amp; Area:</b> This layered map represents municipal boundaries and included school districts I think are relevant in interest, shopping, location, education, social and recreational activities and should be represented by a single elected official such as a Wisconsin legislator and for Congressional districts - these should NOT be split into different elective districts.	<b>Lake Geneva Badger feeder Schools:</b> Since all these schools feed into the Badger High School, it makes sense to keep these various community schools together in being represented by same elected officials. All these various schools find Lake Geneva their most convenient for shopping , recreation and social activity.
c244 (26754)	<b>Elkhorn Area School District:</b> The Elkhorn Area school district is located in Walworth County and encompasses several municipalities. The northern boundaries of the school district do not align with voting wards, This Community of Interest should not be split.	<b>City of Elkhorn:</b> The City of Elkhorn is the main population center of the Elkhorn Area School District. It also includes the main shopping areas, government centers and recreation centers of EASD
c2746 (23709)	<b>Community of Interest (imported).</b>	<b>East Troy School District:</b> This is an example of how the wards are not representative of our school district.
c2796 (21913)	<b>Community of Interest (imported).</b>	<b>East Troy School District:</b> This is an example of how the wards are not representative of our school district.
c42 (24432)	<b>Township/Village/School Dist. East Troy.</b>	<b>East Troy Village.</b>
c43 (24433)	<b>Village and school district of East Troy.</b>	<b>East Troy School District:</b> The Townships and the Village residents provide funding for the schools and the local library
pl651 (31232)	<b>Assembly District Eastern Walworth Co:</b> This is a compact district that respects county and municipal boundaries as much as possible while balancing population and respecting the congressional boundary proposed in PR28949	<b>District 2.</b>
c1487 (30597)	<b>Town of Lafayette:</b> Town of Lafayette is located north of the City of Elkhorn. It has the Evergreen Golf Course and the Alpine Valley Resort and Concert Venue. Because of these businesses, houses tend to be larger and more expensive than many other neighborhoods in the Elkhorn School District. There are no retail centers with the exception of a restaurant, bar, gas station and auto salvage yard. It is represented b...	<b>Community 3:</b> East Troy School District



c1832 (31896)	<b>Delavan-Darian and surrounds:</b> This is a community of interest which shares schools, tourism, shopping and healthcare. These municipalities currently are split in Assembly Representation and the school district boundaries are not honored. Because these cities identify with the high school it is important that these municipal boundaries are honored and not split.	<b>County Lakes:</b> this is at the area for tourism around the multiple lakes and park areas. Burlington community tends to align Westward and does not identify with this lower lake area. This are should be kept together for Assembly representation because these communities are related by tourism, shopping, schools and healthcare. Most importantly, I feel these municipal boundaries need to be kept together
c1833 (31897)	<b>Delavan-Darian and Surrounds:</b> This is a community of interest which shares schools, tourism, shopping and healthcare. These municipalities currently are split in Assembly Representation and the school district boundaries are not honored. Because these cities identify with the high school it is important that these municipal boundaries are honored and not split.	nan.
c240 (26756)	<b>Delavan Darien:</b> These two side by side communities share common populations but due to ward, town, and township differences prevent residents from voting on issues the impact them because of an arbitrary political divide	<b>Walworth County:</b> Too many voices represent a common area. Most voters do not understand the multiple layers of wards, school districts, towns, townships and may, in ignorance, vote for issues and representatives that do not reflect their values and needs.
c2746 (23709)	<b>Community of Interest (imported).</b>	<b>Elkhorn:</b> The county school for self-contained special education students is in Elkhorn.
c2796 (21913)	<b>Community of Interest (imported).</b>	<b>Elkhorn:</b> The county school for self-contained special education students is in Elkhorn.
c42 (24432)	<b>Township/Village/School Dist. East Troy.</b>	<b>East Troy Township.</b>
c1478 (30589)	<b>Darien Township + Delavan + Elkhorn:</b> It would be best to not split these areas as they are in most respects one community. We are active in Delavan for parks, recreation, and restaurants and Healthcare. This is true for Elkhorn as well. Most people living in Darien Township are tied to Delavan and Elkhorn in this manner. We are not a fragmented community. We go to Church, shop, and socialize together in these areas.	<b>Elkhorn:</b> Hospitals, Clinics, Restaurants, meetings
c1487 (30597)	<b>Town of Lafayette:</b> Town of Lafayette is located north of the City of Elkhorn. It has the Evergreen Golf Course and the Alpine Valley Resort and Concert Venue. Because of these businesses, houses tend to be larger and more expensive than many other neighborhoods in the Elkhorn School District. There are no retail centers with the exception of a restaurant, bar, gas station and auto salvage yard. It is represented b...	<b>Community 4.</b>
c42 (24432)	<b>Township/Village/School Dist. East Troy.</b>	<b>School District:</b> Attended by both township and village residents



Supporting Data for Cluster C3		
Portal Link (District)	Overall Submission Information	Individual Area Information
c1482 (30591)	<b>Delavan/Darien Community:</b> Delavan/Darien Community of Interest reflects municipalities, school districts and places of interest that need to have the same federal and state representation. Important for schools, police, shopping and other community needs.	<b>Delavan / Darien Municipalities:</b> Community of interest which includes the Village of Darien, Town of Darien, Delavan Township, and City of Delavan. Federal and state representation should be the same.
c1484 (30595)	<b>Delavan and Darien community:</b> They share police department protection and school district. They both share large Hispanic communities.	<b>Delavan/Darien.</b>
c1593 (30989)	<b>Health, Safety, and Educational Support:</b> Linking health, education, and safety services for people in a geographically proximate area.	<b>Edgerton Albion Fire district:</b> Fire district support for Edgerton and Albion and Fulton
c1647 (30591)	<b>Delavan/Darien Community:</b> Integrated communities of interest based on municipalities, shopping, school districts and other common interests.	<b>Delavan / Darien Municipalities:</b> Community of interest which includes the Village of Darien, Town of Darien, Delavan Township, and City of Delavan. Federal and state representation should be the same.
c1832 (31896)	<b>Delavan-Darian and surrounds:</b> This is a community of interest which shares schools, tourism, shopping and healthcare. These municipalities currently are split in Assembly Representation and the school district boundaries are not honored. Because these cities identify with the high school it is important that these municipal boundaries are honored and not split.	<b>Delavan-Darian and Surrounds:</b> this is the area surrounding the community of Delavan, Darien with Clinton, Williams Bay communities added to the two main cities.
c1833 (31897)	<b>Delavan-Darian and Surrounds:</b> This is a community of interest which shares schools, tourism, shopping and healthcare. These municipalities currently are split in Assembly Representation and the school district boundaries are not honored. Because these cities identify with the high school it is important that these municipal boundaries are honored and not split.	<b>Delavan-Darian and Surrounds:</b> this is the area surrounding the community of Delavan, Darien with Clinton, Williams Bay communities added to the two main cities.
c1878 (31187)	<b>Vincent's Map of Beloit University:</b> This is the map of Beloit College. This is a private institution that has a population of near 1,200. This map will include the building owned by the school as well as certain areas where students live that may be off-campus.	<b>Beloit College:</b> This is the map of Beloit College. This is a private institution that has a population of near 1,200. This map will include the building owned by the school as well as certain areas where students live that may be off-campus. It also is home
c2392 (33477)	<b>Two distinct communities, united as one:</b> I live in the Town of Beloit, just north of the City of Beloit. At one time, our area was probably a sundown town, meaning Blacks would have to leave by sundown or they would face dire consequences. Janesville is still known for having the presence of the Ku Klux Klan in the past and is still feared by some African-Americans. Beloit is a very diverse community. By including Janesville and Belo...	<b>Community 1.</b>
c2404 (33553)	<b>Vincent's map of Blackhawk:</b> Located in Janesville, Wisconsin, Blackhawk Technical College is home to approximately 11,200 students. Blackhawk is also an Accredited school according to the Higher Learning Commission. Because Blackhawk is a technical school, each individual who attends this school lives off-campus.	<b>Community 1:</b> Located in Janesville, Wisconsin, Blackhawk Technical College is home to approximately 11,200 students. Blackhawk is also an Accredited school according to the Higher Learning Commission. Because Blackhawk is a technical school each individual who attends this school lives off-campus.



c2743 (23710)	<b>Community of Interest (imported).</b>	<b>Janesville and Surrounds:</b> The surrounding area's population would be coming in for shopping, government services, health services, retail, events and the school system.
c2785 (21905)	<b>Community of Interest (imported).</b>	<b>Janesville and Surrounds:</b> The surrounding area's population would be coming in for shopping, government services, health services, retail, events and the school system.
c61 (24880)	<b>Beloit Community:</b> The Beloit Community needs to have just one state representative and senator.	<b>Beloit Community:</b> Everyone in the Beloit Community attends the same schools, depends on the same medical facilities, shops at the same places, and enjoys the same parks. In so doing, it would be much better for us if we were in common if we all had the same state representative and senator.
c85 (25274)	<b>Janesville and Surrounds:</b> This community should not be split in terms of health services, school district, library, community events, shopping. The ecological health of the Rock River is essential to all member of this community	<b>Janesville and Surrounds:</b> The surrounding area's population would be coming in for shopping, government services, health services, retail, events and the school system.
p2226 (33158)	<b>Preferred AD for Janesville Area:</b> This assembly district would be the most preferred one containing Janesville and its community. It is already present, differing only by about 300 people, in the state senate district constructed in the plan p1488, "Three Assembly Districts in One SD". This latter state senate district in turn is contained in the CD 1 created in p1224, "County-preserving CD Maps" (with the other seven congression...	<b>District 1.</b>
c1180 (28675)	<b>Madison Area Plan:</b> Madison area plan	<b>Janesville.</b>
c1478 (30589)	<b>Darien Township + Delavan + Elkhorn:</b> It would be best to not split these areas as they are in most respects one community. We are active in Delavan for parks, recreation, and restaurants and Healthcare. This is true for Elkhorn as well. Most people living in Darien Township are tied to Delavan and Elkhorn in this manner. We are not a fragmented community. We go to Church, shop, and socialize together in these areas.	<b>Beloit.</b>
c1482 (30591)	<b>Delavan/Darien Community:</b> Delavan/Darien Community of Interest reflects municipalities, school districts and places of interest that need to have the same federal and state representation. Important for schools, police, shopping and other community needs.	<b>Town of Darien:</b> Healthcare in Delavan and Elkhorn - acute care in Milwaukee Shopping in Delavan and Janesville. Residents of Darien, Delavan, and Elkhorn are tied together via the Hospital System, Restaurants, Parks, Shopping etc. This should make up one district based on how we are all tied together.
c1647 (30591)	<b>Delavan/Darien Community:</b> Integrated communities of interest based on municipalities, shopping, school districts and other common interests.	<b>Delavan / Darien School District:</b> School District does not align with municipalities and representation for my community should again be the same.
c240 (26756)	<b>Delavan Darien:</b> These two side by side communities share common populations but due to ward, town, and township differences prevent residents from voting on issues the impact them because of an arbitrary political divide	<b>Delavan / Darien School District:</b> School District does not align with municipalities and representation for my community should again be the same.
c246 (26744)	<b>Delavan-Darien Sch District:</b> Delavan-Darien School District lost a referendum to keep the Darien Elementary School open. Parents and activists worked four years to reopen. Students education was unnecessarily disrupted.	<b>School Districts for Darien Delavan:</b> To build a more unified school district reflecting the various voices and communities involved.
		<b>Delavan-Darien School District:</b> The Assembly District Prevents full representation for Delavan-Darien students and families.





c2732 (24090)	<b>Community of Interest (imported).</b>	<b>Richmond:</b> This is the community of interest that I want to have for future redistricting and representation. Richmond township is centrally located among the cities of Whitewater, Delavan, town of Darien. People who live in Richmond shop in the cities of Whitewater, Fort Atkinson, Janesville and Delavan and Elkhorn. Richmond Township is served by two different school districts. All the districts should be c...
c2743 (23710)	<b>Community of Interest (imported).</b>	<b>Janesville City Boundaries:</b> This municipality should not be split in terms of health services, school district, library, community events, shopping. Note that unnatural smaller rectangles were forced to be included by the ward blocks (one toward the center right, another to the lower left). I tried to err on the side of having too much of the city included.
c2785 (21905)	<b>Community of Interest (imported).</b>	<b>Janesville City Boundaries:</b> This municipality should not be split in terms of health services, school district, library, community events, shopping. Note that unnatural smaller rectangles were forced to be included by the ward blocks (one toward the center right, another to the lower left). I tried to err on the side of having too much of the city included.
c85 (25274)	<b>Janesville and Surrounds:</b> This community should not be split in terms of health services, school district, library, community events, shopping. The ecological health of the Rock River is essential to all member of this community	<b>Janesville City Boundaries:</b> This municipality should not be split in terms of health services, school district, library, community events, shopping. Note that unnatural smaller rectangles were forced to be included by the ward blocks (one toward the center right, another to the lower left). I tried to err on the side of having too much of the city included.
c1478 (30589)	<b>Darien Township + Delavan + Elkhorn:</b> It would be best to not split these areas as they are in most respects one community. We are active in Delavan for parks, recreation, and restaurants and Healthcare. This is true for Elkhorn as well. Most people living in Darien Township are tied to Delavan and Elkhorn in this manner. We are not a fragmented community. We go to Church, shop, and socialize together in these areas.	<b>Delavan:</b> Areas of participation - shopping, restaurants, parks, etc.
c1480 (30587)	<b>Town of Richmond (Walworth County):</b> Richmond Township is the most northwestern township in Walworth County. It borders Rock County on the west. It encompasses 2 school districts, Whitewater and Delavan-Darien. All Richmond Township students should attend the same school district. Residents must travel to City of Delavan or City of Janesville for all services except for gasoline and convenience store items. there are major multiple ...	<b>Community 3.</b>
c1593 (30989)	<b>Health, Safety, and Educational Support:</b> Linking health, education, and safety services for people in a geographically proximate area.	<b>Health Services Area:</b> This is the extended health care map of major hospitals that serve people in Janesville, Milton, Edgerton, and Fulton.
c2732 (24090)	<b>Community of Interest (imported).</b>	<b>Shopping and Medical:</b> This area of interest shows where I go for my medical and main shopping.
c1477 (30584)	<b>Town of Sugar Creek:</b> Sugar Creek Township is located in the northern western section of Walworth County and is serviced by the Elkhorn, Whitewater and Delavan-Darien School Districts. This presents confusion during elections when school referenda are on the ballot since three different ballots must be prepared. The main retail center is a local Mobil station and citizens must travel to the City of Elkhorn or City of J...	<b>Delavan-Darien School District.</b>



<p>c2739 (23929)</p>	<p><b>Community of Interest (imported).</b></p>	<p><b>Where I shop:</b> When I shop for groceries, household items (furniture, etc.) my community reaches Ft. Atkinson and Janesville.</p>
<p>c2740 (23903)</p>	<p><b>Community of Interest (imported).</b></p>	<p><b>Where I shop:</b> When I shop for groceries, household items (furniture, etc.) my community reaches Ft. Atkinson and Janesville.</p>
<p>c2733 (24091)</p>	<p><b>Community of Interest (imported).</b></p>	<p><b>Shopping. Healthcare, County Services, etc.:</b> Related communities for various services.</p>
<p>c2737 (23953)</p>	<p><b>Community of Interest (imported).</b></p>	<p><b>My shopping community:</b> as you can see from this map my shopping community is outside the Whitewater area. I do not shop to the East but rather in Janesville and Fort Atkinson. This is integral to my living community. Because I live, work, shop all within Whitewater, Janesville and Fort Atkinson, I do not see why my community is connected to the East Waukesha County for my representation.</p>



Supporting Data for Cluster C4		
Portal Link (District)	Overall Submission Information	Individual Area Information
c1266 (29300)	<b>Milwaukee.</b>	<b>Milwaukee-North Shore:</b> this part of the community is very important because the demographics are different. since it is on the border of suburban neighborhoods, but still in Milwaukee, this group of people doesn't get the representation they need.
c1287 (29528)	<b>Kenya's Map:</b> Large community with potential to expand and provide more important places for the people in the community	<b>Kenya's Map - 07/19/2021:</b> Granville neighborhood, Mexicans, african american, Younger children, Parks, schools, apartment buildings, gas stations, The firestation
c1682 (31335)	<b>https://districtr.org/COI/31335:</b> This community has elderly, middle age men and women, kids and mixed races. The important places are Woodmans, Waste management and a park on 107th and Donna rd. Issues Elected official need to pay more attention too is More things for the kids to do and also more for elders to do in area.	<b>Jackie map 07/18/2021:</b> This community has elderly, middle age men and women, kids and mixed races. The important places are Woodmans, Waste management and a park on 107th and Donna rd. Issues Elected official need to pay more attention too is More things for the kids to do and also more for elders to do in area.
c1745 (31539)	<b>Zashaa's Community Map 7/16/21:</b> Mixed neighborhood where Blacks whites/ kids/teens /adults reside. Thurston Woods Elementary School Area. Mainly English language spoken There are several Parks and schools surrounding the neighborhood. although the streets and housing are pretty unfair at the moment in all public areas. Some important places that are a great use to the community are Thurston woods elementary School, MPL Express...	<b>Thurston Woods Elementary School Area:</b> Mixed neighborhood where Blacks whites/ kids/teens /adults reside. Thurston Woods Elementary School Area. Mainly English language spoken There are several Parks and schools surrounding the neighborhood. although the streets and housing are pretty unfair at the moment in all public areas. Some important places that are a great use to the community are Thurston woods elementary School, MPL Express...
c1771 (31707)	<b>https://districtr.org/COI/31707:</b> This community is mixed with men and women and kids of all ages. Some important places are sentry, Smith park, JJs, oasis and a liquor store. Some issues are the streets need to be rebuild and it not being enough sidewalks. A community meeting would be about high speeds and violence with neighbors kids.	<b>Adrionna Map 07/20/2021:</b> This community is mixed with men and women and kids of all ages. Some important places are sentry, Smith park, JJs, oasis and a liquor store. Some issues are the streets need to be rebuild and it not being enough sidewalks. A community meeting would be about high speeds and violence with neighbors kids.
c1786 (31749)	<b>Clovernook Playground Area:</b> Diverse community, different languages spoken mainly english. Some important places are Corner stores/ Tobacco shops that are convenient for multiple things, Life Tree Pharmacy, Jimmy's Liquor Store, Clovernook Playfield, Burger king and other fast food places. Some issues in the community that could be attended too or prevented are, Transportation, pollution Coming together as a community and on...	<b>Clovernook Park Area and surrounding areas:</b> Diverse community, different languages spoken mainly english. Some important places are Corner stores/ Tobacco shops that are convenient for multiple things, Life Tree Pharmacy, Jimmy's Liquor Store, Clovernook Playfield, Burger king and other fast food places. Some issues in the community that could be attended too or prevented are, Transportation, pollution Coming together as a community and on...
c1803 (31775)	<b>https://districtr.org/COI/31775:</b> This community has mixed cultured. Some important places are Aldis food, Liquor store on 51st and the gas station on 60th. Local officials should pay more attention to the streets, parks and schools. This community would love to come together but they don't know how.	<b>Tay Map 07/21/2021:</b> This community has mixed cultured. Some important places are Aldis food, Liquor store on 51st and the gas station on 60th. Local officials should pay more attention to the streets, parks and schools. This community would love to come together but they don't know how.
c1850 (31932)	<b>https://districtr.org/COI/31932:</b> This community is mixed race, a lot of babies and little kids, and a lot of apartments. Some important places are parks, milroad plaza, w2 building, madison HS and a gas station. Some really important issues are spending cars, burglaries and stolen cars get hidden in this area. Some things that need to be changed are break in, stolen cars and policing.	<b>Mariah Map 07/21/2021:</b> This community is mixed race, a lot of babies and little kids, and a lot of apartments. Some important places are parks, milroad plaza, w2 building, madison HS and a gas station. Some really important issues are spending cars, burglaries and stolen cars get hidden in this area. Some things that need to be changed are break in, stolen cars and policing.



c1885 (32119)	<b>Marinyn's Park:</b> This community is friendly and is surrounded by a beautiful park.	<b>Marinyn's Park:</b> This community is friendly and is surrounded by a beautiful park.
c1942 (32350)	<b>Crystal's Map:</b> This community is diverse and have a lot of children. Holy Redeemer Christian Academy, Walgreens, Cousins Sub, Barack Obama School are important area.	<b>Community 1:</b> This community is diverse and have a lot of children. Holy Redeemer Christian Academy, Walgreens, Cousins Sub, Barack Obama School are important area.
c1951 (32371)	<b>Carl's Map:</b> The community is diverse. The important areas are the Post Office, Silver Star Plaza, Reid's New Golden Gates Funeral Home Inc., Junkyard. Road and shootings are issues that need to be addressed.	<b>Carl's Map:</b> The community is diverse. The important areas are the Post Office, Silver Star Plaza, Reid's New Golden Gates Funeral Home Inc., Junkyard. Road and shootings are issues that need to be addressed.
c1974 (32305)	<b>https://districtr.org/COI/32305:</b> This community is mixed with middle class and upper class. Some important places in this community is Pick N Save, Destiny Hs and Cousins. Issues that need attention from local officials are Panhandler and pot hole in the street.	<b>Icey map 07/22/2021:</b> This community is mixed with middle class and upper class. Some important places in this community is Pick N Save, Destiny Hs and Cousins. Issues that need attention from local officials are Panhandler and pot hole in the street.
c2002 (32618)	<b>Area around 35 th silver spring Milwauk:</b> Community in the north-side silvers pring area of Milwaukee. Populated with mostly young women, kids and Middle-age black men. Some important places are, Smith Park, Aldi grocery store, JJ's fish and chicken and multiple other establishments. Issues that could be addresssed to create a thriving community are the pot holes in the street, transportation the schools in the area and the high Speeds.	<b>Area around 35 th silver spring Milwaukee:</b> Community in the northside silvers pring area of Milwaukee. Populated with mostly young women, kids and Middle-age black men. Some important places are, Smith Park, Aldi grocery store, JJ's fish and chicken and multiple other establishments. Issues that could be addresssed to create a thriving community are the pot holes in the street, transportation the schools in the area and the high Speeds.
c2036 (32753)	<b>https://districtr.org/COI/32753:</b> This community is diverse. Some important places are James Madison Hs, Get fit work out, fed ex, corner store. Some important places are Transportation and better roads.	<b>Diane Map 07/22/2021:</b> This community is diverse. Some important places are James Madison Hs, Get fit work out, fed ex, corner store. Some important places are Transportation and better roads.
c2095 (32864)	<b>https://districtr.org/COI/32864:</b> This community is Only blacks , kids , youth , elderly and African Americans. Some important places in this community are Custer Highschool , cousin subs , gas station , McGovern Park , senior Home and Aldis groceries. Some issues the local official need to pay more attention to is Violence , Clean up , Bad streets , Abandoned Buildings.	<b>Destiny's Map 07-22-21:</b> This community is Only blacks , kids , youth , elderly and African Americans. Some important places in this community are Custer Highschool , cousin subs , gas station , McGovern Park , senior Home and Aldis groceries. Some issues the local official need to pay more attention to is Violence , Clean up , Bad streets , Abandoned Buildings.
c2100 (32872)	<b>Northwest side of Milwaukee, Brown deer:</b> Northwest side of Milwaukee, Brown deer Walmart area where some Caucasian, African American, Asian and Africans residents reside. The residents in this community frequently use the same places that are the closest to their homes like Welcome Mart BP Gas Station, Rite-Hite Family YMCA, Walmart Supercenter, Number One Sports and many other places that are very far away from the home of these reside...	<b>Northwest side of Milwaukee, Brown deer Walmart area:</b> Northwest side of Milwaukee, Brown deer Walmart area where some Caucasian, African American, Asian and Africans residents reside. The residents in this community frequently use the same places that are the closest to their homes like Welcome Mart BP Gas Station, Rite-Hite Family YMCA, Walmart Supercenter, Number One Sports and many other places that are very far away from the home of these reside...
c2110 (32889)	<b>https://districtr.org/COI/32889:</b> This community is Blacks, whites, Spanish English spoken. Some important places are Grocery store, gas station, US bank, salvation army, daycare, barber sho, check cashing place, auto shop, 2 churches, Walgreens, metro phone store, fire station, Villard library, tire shop, the Henrietta Johnson center, furniture refinishing, McGovern park, house of corn beef, boost mobile, Wahls park, Johnson co...	<b>Terri's map 07/25/2021:</b> This community is Blacks, whites, Spanish English spoken. Some important places are Grocery store, gas station, US bank, salvation army, daycare, barber sho, check cashing place, auto shop, 2 churches, Walgreens, metro phone store, fire station, Villard library, tire shop, the Henrietta Johnson center, furniture refinishing, McGovern park, house of corn beef, boost mobile, Wahls park, Johnson co...



c2180 (33083)	<b>Roylee's Map:</b> This area is diverse with many children. Gas station, JJ Chicken & Fish and School are areas of interest. Speeding, speed bumps, stop signs are issues in this community that need to be addressed. Safety and affordable housing would be the topic during a community meeting.	<b>Roylee's Map:</b> This area is diverse with many children. Gas station, JJ Chicken & Fish and School are areas of interest. Speeding, speed bumps, stop signs are issues in this community that need to be addressed. Safety and affordable housing would be the topic during a community meeting.
c2275 (33271)	<b>https://districtr.org/COI/33271:</b> This community is blacks , whites , home owners and renters. Some important places in this community is Custer stadium and Harriet Tubman park. Some issues in this community that local officials need to pay more attention to are pretty well kept , speeding , on the other side there is violence and trash.	<b>Eric map 07/27/2021:</b> This community is blacks , whites , home owners and renters. Some important places in this community is Custer stadium and Harriet Tubman park. Some issues in this community that local officials need to pay more attention to are pretty well kept , speeding , on the other side there is violence and trash.
c2301 (33353)	<b>Trenzels Map 07/27/2021.</b>	<b>N 38th St &amp; W Congress St:</b> My community is made up of a mix of Blacks , Puerto Ricans, Native-Americans, kids, and the elderly. We need more resources to address drug dealing, violence, and mental health. Community meetings and rallys tend to be about violence and policing.
c2317 (33379)	<b>https://districtr.org/COI/33379:</b> This community is majority Black people. Some important places in the community are Citgo gas station, family dollar, 7 mile discount clothing. Some important issues that the local officials need to pay more attention to Potholes,affordable housing, a center to help the kids.	<b>Cellia map 7/27/2021:</b> This community is majority Black people. Some important places in the community are Citgo gas station, family dollar, 7 mile discount clothing. Some important issues that the local officials need to pay more attention to Potholes,affordable housing, a center to help the kids.
c2360 (33411)	<b>https://districtr.org/COI/33411:</b> My community is Black, church people, working people, Latinos and White. Some important place in my community are Tobacco and vape, Northridge Lake 1 and 2 Take 5 Oil Change. Some issues in my community that the local officials need to pay more attention to are Stolen cars panhandling speed.	<b>Victoria map 07/29/2021:</b> My community is Black, church people, working people, Latinos and White. Some important place in my community are Tobacco and vape, Northridge Lake 1 and 2 Take 5 Oil Change. Some issues in my community that the local officials need to pay more attention to are Stolen cars panhandling speed.
c2368 (33423)	<b>LaQuera's Map:</b> This area is diverse. Citco gas Station, Popeyes and Family Dollar are areas of interest. High Speeds and shooting and are issues that need to be addressed. Pot holes and Pollution would be the topic at a community meeting.	<b>LaQuera's Map:</b> This area is diverse. Citco gas Station, Popeyes and Family Dollar are areas of interest. High Speeds and shooting and are issues that need to be addressed. Pot holes and Pollution would be the topic at a community meeting.
c2379 (33455)	<b>https://districtr.org/COI/33455:</b> My community has a mixer of Black, white Mexican, Puerto Rican, Indian, Philippine, working people, church people and school kids. Some important places are Kwik stop citgo faith Baptist church ring market chicken&grill house jo's cafe acelevo learning north side community center soft touch express car wash. Some issues in my community that local officials need to pay more attention to are Violenc...	<b>keonia map 07/29/2021:</b> My community has a mixer of Black, white Mexican, Puerto Rican, Indian, Philippine, working people, church people and school kids. Some important places are Kwik stop citgo faith Baptist church ring market chicken&grill house jo's cafe acelevo learning north side community center soft touch express car wash. Some issues in my community that local officials need to pay more attention to are Violenc...
c2380 (33457)	<b>https://districtr.org/COI/33457:</b> My community is mix race we got blacks, Mexican, Puerto Ricans, Asians, Philippine Indiana. Some important places are Granville heights senior apartment rey's cafe Hmong American peace academy. Some important issues in my community that local officials need to pay more attention to are Speed stolen cars policing affordable housing.	<b>carrie map 07/29/2021:</b> My community is mix race we got blacks, Mexican, Puerto Ricans, Asians, Philippine Indiana. Some important places are Granville heights senior apartment rey's cafe Hmong American peace academy. Some important issues in my community that local officials need to pay more attention to are Speed stolen cars policing affordable housing.
c26 (23912)	<b>Communities need more resources:</b> My community need more resources with fresh food, and more jobs in this community.	<b>MKE north side:</b> This community is on the north side of Milwaukee
c2692 (27764)	<b>Community of Interest (imported).</b>	<b>Northwest Milwaukee:</b> This is a quiet part of town, which we love about it. It is our immediate neighborhood. We love the diversity of it.



c318 (27764)	<b>5PM 070621 NSFM Beth and Mark:</b> The map has two parts – Northwest Milwaukee and the Lower East Side. Both are important to us. Descriptions are in the map. Note this map is submitted by me and my spouse Mark Foreman.	<b>Northwest Milwaukee:</b> This is a quiet part of town, which we love about it. It is our immediate neighborhood. We love the diversity of it.
c4520 (41459)	<b>Milwaukee County COI - Libraries Patron:</b> COI Map based upon how people use their public library	<b>Brown Deer Public Library COI.</b>
c206 (26453)	<b>Milwaukee North Shore - Cheryl:</b> I think of my community as being the North Shore of Milwaukee - within Milwaukee County. I believe that the inner ring suburbs have a distinctive identity and shared values: high quality public education, high quality public services, the importance of preserving our natural environment - both Lake Michigan and all concerns about water quality, watershed preservation, erosion, and the importance ...	<b>Brown Deer:</b> I debated whether to include Brown Deer in the North Shore Community of Interest. There are both good reasons to include it and, if needed based on population limits for electoral districts to exclude it. I did include it because the North Shore Health Department - an important shared public service - includes and is actually located in Brown Deer. It looks like population-wise, Brown Deer should ...
c2849 (11623)	<b>Community of Interest (imported):</b> Submitting on behalf of someone else? No Recently joined a group from Grassroots North Shore working on Voter Access and Fair Maps	<b>Community 2:</b> Brown Deer - sometimes included in the North Shore
c2220 (33056)	<b>Milwaukee County:</b> Breakdown of Milwaukee County with 4 places of interest	<b>Brown Deer.</b>
c4520 (41459)	<b>Milwaukee County COI - Libraries Patron:</b> COI Map based upon how people use their public library	<b>Villard Library COI.</b> <b>Good Hope Library.</b>



Supporting Data for Cluster C5		
Portal Link (District)	Overall Submission Information	Individual Area Information
c1157 (28507)	<b>Residents affected by I-94 expansion MKE:</b> Community of residents in proximity to the proposed expansion of I-94 in Milwaukee.	<b>Stadium Freeway:</b> This community surrounds the Stadium Freeway hub which will be impacted by the proposed expansion of I-94 in Milwaukee. Reference Expanding the Divide Series, "Tear Down the Stadium Freeway in Milwaukee," recombobulationarea.substack.com, Dan Shafer, July 6, 2021.
c1166 (28539)	<b>Chris' Tosa plan:</b> My community of interest is the city of Wauwatosa. I do not want the city split up - especially with parts outside of Milwaukee County. County activities are important to me and I want to ensure that cohesiveness with the rest of the county if possible. I think the school district (with our 2 high schools) should be maintained.	<b>Wauwatosa:</b> This is the full city of Wauwatosa and is my community of interest. I don't want it to be split into separate districts. We have two high schools and I think it is important to keep the one school district together if possible.
c19 (23647)	<b>Parkway advocates and users:</b> United by common environmental interests: waterways, vegetation, parkway maintenance	<b>Parkway advocates and users:</b> United by common environmental interests: waterways, vegetation, parkway maintenance
c2161 (33043)	<b>https://district.org/COI/33043:</b> This community is Older people and home owners. Some important places are The Us post office, Mr. ps tire shop and the Metro Pcs cellular store. Some issues the local official need to pay more attention to are Speeding car and People taking thing out of my yard.	<b>John's Map 07/26/2021:</b> This community is Older people and home owners. Some important places are The Us post office, Mr. ps tire shop and the Metro Pcs cellular store. Some issues the local official need to pay more attention to are Speeding car and People taking thing out of my yard.
c2189 (33115)	<b>Community 52nd street North Ave:</b> People of all color but mainly African American populated community on the west side of Milwaukee. Some places that residents in the community use frequently are the Buy Rite Liquor, Buy Rite Liquor and UPS. Issues that could be addressed in the area are things like Potholes in the streets and high speeds and chases. We can see improvement in around the area if we could get people to come to meeti...	<b>Community 52nd street North Ave:</b> People of all color but mainly African American populated community on the west side of Milwaukee. Some places that residents in the community use frequently are the Buy Rite Liquor, Buy Rite Liquor and UPS. Issues that could be addressed in the area are things like Potholes in the streets and high speeds and chases. We can see improvement in around the area if we could get people to come to meeti...
c22 (23806)	<b>East part of Wauwatosa.</b>	<b>East part of Wauwatosa:</b> Local business areas; East High School; Parks; This part of the city is at the edge of Milwaukee and traffic, diverse neighborhoods, and types of businesses are influenced by the proximity to the city. North Avenue is a main street through the city to Mayfair Mall in the west. The bus line connects people to the Mall in the West and the University of Milwaukee in the east. There are many elemen...
c2203 (33141)	<b>Keaira's Map:</b> The area is diverse. Pick 'n Save , Corner stores and Sir Mr. P's Tire Place are important areas of interest. Homelessness is the issue in the community. The topic of the community meeting would be building shelters for homeless people.	<b>Keaira's Map:</b> The area is diverse. Pick 'n Save , Corner stores and Sir Mr. P's Tire Place are important areas of interest. Homelessness is the issue in the community. The topic of the community meeting would be building shelters for homeless people.
c2735 (24017)	<b>Community of Interest (imported):</b> Submitting on behalf of someone else? Yes Eva Soeka and Ann Rohrer, both residents of Wauwatosa, WI	<b>Eva and Ann 6 pm 06102021 NSFM:</b> Wauwatosa is a close-in suburb of Milwaukee. We need a strong transit system. There was a transportation proposal that was very controversial, that would have connected the East side and the central city to the medical center. There needs to be a balance between efficient transportation and maintaining Wauwatosa neighborhoods. There also needs to be historic preservation of homes. We also need a...



<a href="#">c2804</a> (21046)	<b>Community of Interest (imported).</b>	<b>East Tosa:</b> A community west of Milwaukee made up of largely young families that value biking and walking to places. Many community members work downtown. Made up of people that value diversity and the environment.
<a href="#">c4520</a> (41459)	<b>Milwaukee County COI - Libraries Patron:</b> COI Map based upon how people use their public library	<b>Wauwatosa Public Library COI.</b>
<a href="#">c2220</a> (33056)	<b>Milwaukee County:</b> Breakdown of Milwaukee County with 4 places of interest	<b>Tosa/Butler.</b>





Supporting Data for Cluster C6		
Portal Link (District)	Overall Submission Information	Individual Area Information
c1808 (31791)	<b>107th w Hampton, Milwaukee, Wisconsin:</b> Diverse community where different languages are spoken. There are Convenient Stores, Gas stations but not many, apartments etc. Some important places are like Save A Lot, PK's Pantry, Hampton Citgo. This community could use Policing, clean ups, more neighborhood resources and things that are in walking distance of their homes. Also some things that need to be addressed are the Killing each other, p...	<b>107th w Hampton, Milwaukee, Wisconsin:</b> Diverse community where different languages are spoken. There are Convenient Stores, Gas stations but not many, apartments etc. Some important places are like Save A Lot, PK's Pantry, Hampton Citgo. This community could use Policing, clean ups, more neighborhood resources and things that are in walking distance of their homes. Also some things that need to be addressed are the Killing each other, p...
c1842 (31910)	<b>North West Villard Area:</b> This community has important places the is surrounded by several parks and shopping centers. This area needs to fix their potholes and have affordable housing. This community would like to have a neighborhood watch committee.	<b>North West Villard Area:</b> This community has important places the is surrounded by several parks and shopping centers. This area needs to fix their potholes and have affordable housing. This area could benefit by have a neighborhood watch and the communities could have block parties .
c1957 (32361)	<b>Mount Mary University Community:</b> Mount Mary is a private Catholic women's college where the majority of students commute. Therefore, the community is generally kept within the square campus property. However, the community is expanding east with the construction of Trinity Woods. Trinity Woods is a new intergenerational housing community at Mount Mary University. Still, the college community largely remains focused on the main ca...	<b>Mt. Mary College:</b> The Mt Mary community is generally confined to the campus property, given its primarily commuter population. However, the community is expanding east with the construction of Trinity Woods.
c2153 (33025)	<b>Barbara's Map:</b> The area is diverse. PLS, Check Cashing, laundromat, NYPY , Pepper Pots, Schools and Saver Food are important areas of interest. Housing, policing would be the topic if a community meeting would be held.	<b>Barbara's Map:</b> The area is diverse. PLS, Check Cashing, laundromat, NYPY , Pepper Pots, Schools and Saver Food are important areas of interest. Housing, policing would be the topic if a community meeting would be held.
c2159 (33039)	<b>Nash Area Map.</b>	<b>Nash Area:</b> This is a largely African American area. Important places include schools, churches, shopping centers, and grocery stores. One major issue is that the streets need to be fixed - potholes everywhere. I'm also worried about youth behavior.
c2220 (33056)	<b>Milwaukee County:</b> Breakdown of Milwaukee County with 4 places of interest	<b>North Milwaukee.</b>
c2268 (33259)	<b>https://districtr.org/COI/33259:</b> This community is a mixed community. Some important places in the community are speed way, walmart and nail shop 83 capitol. Some issues in the community that the local official need to pay more attention to are potholes, kids stealing cars and affordable housing.	<b>Latashas map 07/26/2021:</b> This community is a mixed community. Some important places in the community are speed way, walmart and nail shop 83 capitol. Some issues in the community that the local official need to pay more attention to are potholes, kids stealing cars and affordable housing.
c2283 (33280)	<b>https://districtr.org/COI/33280:</b> This community is homeowners , renters , youth and elderly. Some important places are united postal services , wahl park and divine temple church of the first born. Some important issues that the local official need to pay more attention to are speeding , trash on the other side.	<b>Jarvis's map 07/2021:</b> This community is homeowners , renters , youth and elderly. Some important places are united postal services , wahl park and divine temple church of the first born. Some important issues that the local official need to pay more attention to are speeding , trash on the other side.



c2293 (33332)	<b>Phillip's Community Map 7/27/21.</b>	<b>W Hope Ave &amp; N 61st St:</b> My community is largely made up of English-speaking, Black elders. We need more resources for closer stores and public transportation. A rally or community meeting might be about access to food and hunger.
c2302 (33354)	<b>https://district.org/COI/33354:</b> This community is a mixer of homeowners , renters , youth and elderly. Some important places in the community are Hampton dental associates , jelacic funeral home and aby african hair braiding . Some issues in the community local official need to pay more attention to are speeding cars , more resources and trash on the other side of. block	<b>Paris map 07/27/2021:</b> This community is a mixer of homeowners , renters , youth and elderly. Some important places in the community are Hampton dental associates , jelacic funeral home and aby african hair braiding . Some issues in the community local official need to pay more attention to are speeding cars , more resources and trash on the other side of. block
c2304 (33360)	<b>https://district.org/COI/33360:</b> This community is Black working people, kids and church people. Some important places in the community are Central city cyberschool, midtown, booming blessing and family childcare. Some issues that the local official needs to pay more attention to are Kids stealing cars, drug dealer and homeless people.	<b>charlotte map 07/27/2021:</b> This community is Black working people, kids and church people. Some important places in the community are Central city cyberschool, midtown, booming blessing and family childcare. Some issues that the local official needs to pay more attention to are Kids stealing cars, drug dealer and homeless people.
c2313 (33375)	<b>https://district.org/COI/33375:</b> This community is majority middle class black people and some white people. Some important place in the community are His fish and chicken.Walmart and Walgreens. Some important issues in this community that local officials need to pay more attention to are Transportation and parks and flooding risk.	<b>Yolanda's map 07/27/2021:</b> This community is majority middle class black people and some white people. Some important place in the community are His fish and chicken.Walmart and Walgreens. Some important issues in this community that local officials need to pay more attention to are Transportation and parks and flooding risk.
c2329 (33386)	<b>Robert's Map:</b> This community is predominately African Americans. Pick& Save, Walgreens and Concordia University are areas of interest. Safety is the issues that need to be addressed. Violence would be the topic at a community meeting.	<b>Robert's Map:</b> This community is predominately African Americans. Pick& Save, Walgreens and Concordia University are areas of interest. Safety is the issues that need to be addressed. Violence would be the topic at a community meeting.
c2346 (33402)	<b>Edward's Map:</b> This area is predominantly African Americans. Zara's firehouse and Carson School are areas of interest. Schools and parks are issues that need to be addressed. Housing and safety would be the topic at a community meeting.	<b>Edward's Map:</b> This area is predominantly African Americans. Zara's firehouse and Carson School are areas of interest. Schools and parks are issues that need to be addressed. Housing and safety would be the topic at a community meeting.
c2396 (33493)	<b>53rd Locust - Milwaukee:</b> In my community near 53rd n Locust are African American, brown, Asian and caucasian residents. Some important places are Lutheran school, Bethel Church, Grisby daycare, St. Joseph Hospital, hyatt pharmacy, Auto fix car repair and the Boys n Girls Club. Sherman Park and community house food pantry. Problems that need to be addressed are affordable housing, Gun fire, neighborhood cleanup streets and...	<b>53rd Locust - Milwaukee:</b> In my community near 53rd n Locust are African American, brown, Asian and caucasian residents. Some important places are Lutheran school, Bethel Church, Grisby daycare, St. Joseph Hospital, hyatt pharmacy, Auto fix car repair and the Boys n Girls Club. Sherman Park and community house food pantry. Problems that need to be addressed are affordable housing, Gun fire, neighborhood cleanup streets and...
c1745 (31539)	<b>Zashaa's Community Map 7/16/21:</b> Mixed neighborhood where Blacks whites/ kids/teens /adults reside. Thurston Woods Elementary School Area. Mainly English language spoken There are several Parks and schools surrounding the neighborhood. although the streets and housing are pretty unfair at the moment in all public areas. Some important places that are a great use to the community are Thurston woods elementary School, MPL Express...	<b>Silver spring, Walmart supercenter area:</b> Large community where we have a shopping center, Pharmacy, Grocery, Bakery etc
c1997 (30994)	<b>AAPI: Hmong/Lao COI in Milwaukee, WI:</b> Five maps have been generated to represent Communities of Interest (COI) where AAPI (Asian American and Pacific Islander; aka APIDA, Asian Pacific Islander Desi American) communities live in Wisconsin. Four of the five maps are in the Milwaukee, WI area, and one map is in Eau Claire, WI. This map is titled "AAPI: Hmong/Lao COI in Milwaukee, WI" and covers four communities in which people of Hmon...	<b>Community 4 - Hmong community:</b> Most of the initial Hmong first generation families now live in this area, moving northwest from the inner city neighborhoods over the last 25 years. Most are homeowners, and there is a sense of community. Most are blue collar/working class, such as in manufacturing, machine products. These Hmong families now have college-age students, many of which go to UWM for college. (Sherman Blvd. to the Ea...



Supporting Data for Cluster C7-1		
Portal Link (District)	Overall Submission Information	Individual Area Information
c1527 (30765)	<b>Atkinson Library Neighborhood:</b> Mainly African American community, Lack of jobs and in need of opportunities, Affordable housing, Economy	<b>Atkinson Library Neighborhood:</b> Mainly African American community, Lack of jobs and in need of opportunities, Affordable housing, Economy
c1695 (31405)	<b>https://district.org/COI/31405:</b> Diverse community. Also has kids and teens. Some important places are, Family dollar, Galst, Mcdonald, walgreens, walmarts, New hope missionary church and a funeral home. Things that need more attention from local officials Streets, side walks, parks and safety. This community has a high crime rate and these places need to be more focus on by local official so this neighborhood to thrive.	<b>Princena Map 07/18/2021:</b> Diverse community. Also has kids and teens. Some important places are, Family dollar, Galst, Mcdonald, walgreens, walmarts, New hope missionary church and a funeral home. Things that need more attention from local officials Streets, side walks, parks and safety. This community has a high crime rate and these places need to be more focus on by local official so this neighborhood to thrive.
c1699 (31418)	<b>https://district.org/COI/31418:</b> This Communities has elders, kids/ babies and young adults. Some important places are Wendys, Mcdonalds, Fire stations, daycare and gas stations. Important issues in this communities that local officials should pay more attention to is stoplights and pot holes and also crime.	<b>Patrica Map 07/19/2021:</b> This Communities has elders, kids/ babies and young adults. Some important places are Wendys, Mcdonalds, Fire stations, daycare and gas stations. Important issues in this communities that local officials should pay more attention to is stoplights and pot holes and also crime.
c1736 (31514)	<b>Daquon's Map:</b> Beautiful neighborhood where mostly children/ youth/ African Americans and homeowners live in the area Burleigh-Sherman/ North English language spoken. Saint Joseph hospital is the main source that people in the area use for emergencies and we also have washington park, where there are different resources within this establishment. This is a great area and could continue to be if the speeding ...	<b>Washington park area:</b> Beautiful neighborhood where mostly children/ youth/ African Americans and homeowners live in the area Burleigh-Sherman/ North English language spoken. Saint Joseph hospital is the main source that people in the area use for emergencies and we also have washington park, where there are different resources within this establishment. This is a great area and could continue to be if the speeding ...
c1746 (30765)	<b>Marquette School Community:</b> Marquette School Neighborhood where there are individuals from different communities who are attending school in the area. A number of restaurants and shopping stores for the people in the community to utilize.	<b>Atkinson Library Neighborhood:</b> Mainly African American community, Lack of jobs and in need of opportunities, Affordable housing, Economy
c1814 (31816)	<b>https://district.org/COI/31816:</b> Lovely community with mainly African Americans and english language spoken. Few homeowners but more renter's. Some important places in the community are Paper shack, Lawrence barber shop, Moody Park and swimming pool, Carter drug store and pharmacy. Multiple parks in the area that need to be refurbished and provided with more activities for children and transportation for the community.	<b>Moody Park surrounding Community:</b> Lovely community with mainly African Americans and english language spoken. Few homeowners but more renter's. Some important places in the community are Paper shack, Lawrence barber shop, Moody Park and swimming pool, Carter drug store and pharmacy. Multiple parks in the area that need to be refurbished and provided with more activities for children and transportation for the community.
c1827 (31889)	<b>https://district.org/COI/31889:</b> This community is majority black people. 1 major place is Rufus king High school, the reason why is because most of them are homeowner's and 1 of the most popular schools to go to that's been around for generations.	<b>Akili Map 07/21/2021:</b> This community is majority black people. 1 major place is Rufus king High school, the reason why is because most of them are homeowner's and 1 of the most popular schools to go to that's been around for generations.
c1859 (31950)	<b>https://district.org/COI/31950:</b> This community is a community were the kids that grew up there are now adults, its majority black lower middle class people. Some important places are Dwayne beauty salon, Mothers and a liquor store. This community has a lot of issues roads need to be fix, more bus route and the speedbumps are twice their size.	<b>Shannon Mao 07/22/2021:</b> This community is a community were the kids that grew up there are now adults, its majority black lower middle class people. Some important places are Dwayne beauty salon, Mothers and a liquor store. This community has a lot of issues roads need to be fix, more bus route and the speedbumps are twice their size.



c1894 (32157)	<b>https://districtr.org/COI/32157:</b> This community is mostly black homeowners. Some important places are Walgreens, Gas station and a church on the corner 24th keefe. Some important issues that the local official needs to pay attention to is speedbumps, potholes, crime and more resources for the community.	<b>Craig Map 07/22/2021:</b> This community is mostly black homeowners. Some important places are Walgreens, Gas station and a church on the corner 24th keefe. Some important issues that the local official needs to pay attention to is speedbumps, potholes, crime and more resources for the community.
c1904 (32190)	<b>Hood Map:</b> This community is diverse, blacks and whites. This area has parks, stores, schools and daycares. Crime, trash and lack of respect are issues that should be addressed . Are community need things for our kid to do.	<b>Hood Map:</b> This community is diverse, blacks and whites. This area has parks, stores, schools and daycares. Crime, trash and lack of respect are issues that should be addressed . Are community need things for our kid to do.
c1907 (30765)	<b>Area around Union Cemetery:</b> Mainly African American community Sort of quiet area with very private hard workers. Some of the important places are, Incarnation Lutheran church, Mallett's corner store, old ao Smith plant, Sheila's Shining Stars Learning Center, Sid's barber shop, and mothers food and liquor. Some thing that need to be addressed by officials are the Pot holes in the streets, speeding, the children need reliable...	<b>Atkinson Library Neighborhood:</b> Mainly African American community, Lack of jobs and in need of opportunities, Affordable housing, Economy
c1908 (32190)	<b>Arnez's Map 7/20/2021:</b> This community is diverse, blacks and whites. This area has parks, stores, schools and daycares. Crime, trash and lack of respect are issues that should be addressed . Are community need things for our kid to do.	<b>Hood Map:</b> This community is diverse, blacks and whites. This area has parks, stores, schools and daycares. Crime, trash and lack of respect are issues that should be addressed . Are community need things for our kid to do.
c1921 (32270)	<b>Andra's Map:</b> This community is predominantly African American. School, parks ,corner food stores and food pantries are important place in the area. Pot holes, speeding, and crime are issues that need to be addressed.	<b>Andra's Map:</b> This community is predominantly African American. School, parks ,corner food stores and food pantries are important place in the area. Pot holes, speeding, and crime are issues that need to be addressed.
c1944 (32354)	<b>Jenesis's Map:</b> The people that live in this community are African Americans. The Boys and Girls Club, Sherman park, buses, Washington high school and other schools are important areas in this community. Pot holes and gun violence are the main issues in this community.	<b>Jenesis's Map:</b> The people that live in this community are African Americans. The Boys and Girls Club, Sherman park, buses, Washington high school and other schools are important areas in this community. Pot holes and gun violence are the main issues in this community.
c2038 (32759)	<b>Deandra's Map:</b> This area is predominately African Americans that consist of homeowners, renters, and many children. Townsend Street School and Pilgrim Rest Missionary Baptist Church are important places in this community. Violence ,crime and potholes are issues that need to be addressed.	<b>Deandra's Map:</b> This area is predominately African Americans that consist of homeowners, renters, and many children. Townsend Street School and Pilgrim Rest Missionary Baptist Church are important places in this community. Violence ,crime and potholes are issues that need to be addressed.
c2043 (32775)	<b>https://districtr.org/COI/32775:</b> This community is majority black people. Some important places are MPD 7 district, Keenan health center and Sherman park Senior living center. The local official need to pay more attention to having more jobs opportunities and fixing the intersection on 35th and Buleigh.	<b>Keturah Map 07/22/2021:</b> This community is majority black people. Some important places are MPD 7 district, Keenan health center and Sherman park Senior living center. The local official need to pay more attention to having more jobs opportunities and fixing the intersection on 35th and Buleigh.
c2044 (32777)	<b>Toriana's Map:</b> This area is predominantly African Americans, home owners and renters. Townsend Street School , Sherman Phoenix , Pilgrim Rest Missionary Baptist Church are important places in the community. Violence , potholes and stolen cars are issues in the community the need attention.	<b>Toriana's Map:</b> This area is predominantly African Americans, home owners and renters. Townsend Street School , Sherman Phoenix , Pilgrim Rest Missionary Baptist Church are important places in the community. Violence , potholes and stolen cars are issues in the community the need attention.



c2084 (32839)	<b>https://districtr.org/COI/32839:</b> This community is mixed with kids, older people and people of color. Some important places are St Leo Church mother's food Moody pool Carter's drug store COA Golden Chicken. Some important issues that the local officials need to pay more attention to are Affordable housing better school systems and more transportation for better jobs.	<b>Ray Map 07/22/2021:</b> This community is mixed with kids, older people and people of color. Some important places are St Leo Church mother's food Moody pool Carter's drug store COA Golden Chicken. Some important issues that the local officials need to pay more attention to are Affordable housing better school systems and more transportation for better jobs.
c2090 (32860)	<b>https://districtr.org/COI/32860:</b> This community is mixed with Black, white and India. Some important places are Beauty supply store, phone store, O'Reilly's checkers, Sherman-Phoenix. Some important issues that the local official need to pay more attention to are Clean up the streets and getting these youths something better to do.	<b>Shonta Map 07/22/2021:</b> This community is mixed with Black, white and India. Some important places are Beauty supply store, phone store, O'Reilly's checkers, Sherman-Phoenix. Some important issues that the local official need to pay more attention to are Clean up the streets and getting these youths something better to do.
c2116 (32907)	<b>Jordyn's Map:</b> This area is predominantly African American. Chicago subs , AL Smith , Ebony's 2 salon are of interest. Stolen cars , violence , trash , policing and pollution are issues that need to be addressed in this area. Jordyn would like to have a community meeting on violence.	<b>Jordyn's Map:</b> This area is predominantly African American. Chicago subs , AL Smith , Ebony's 2 salon are of interest. Stolen cars , violence , trash , policing and pollution are issues that need to be addressed in this area. Jordyn would like to have a community meeting on violence.
c2118 (32922)	<b>Courtnee's Map:</b> This area is predominantly African Americans. Carter drug store, Moody Park, Juniors corner store are important areas in this community. The car break ins , the damage to others property , kids with guns, and the burning of garbage cans in the area are issues that need to be addressed. Courtnee meeting will be about Peace within the community and ways our community can survive.	<b>Courtnee's Map:</b> This area is predominantly African Americans. Carter drug store, Moody Park, Juniors corner store are important areas in this community. The car break ins , the damage to others property , kids with guns, and the burning of garbage cans in the area are issues that need to be addressed. Courtnee meeting will be about Peace within the community and ways our community can survive.
c2127 (32940)	<b>Walter's Map:</b> This community consist of young African Americans. Gas stations, Walgreens and J.J. Chicken & Fish are areas of interest in this community. Schools and parks are the issue that need addressing. The community meeting would be about guns and stolen cars.	<b>Walter's Map:</b> This community consist of young African Americans. Gas stations, Walgreens and J.J. Chicken & Fish are areas of interest in this community. Schools and parks are the issue that need addressing. The community meeting would be about guns and stolen cars
c2146 (33012)	<b>https://districtr.org/COI/33012:</b> This community is Black hard working middle age people. Some important places are Churches, Walgreens on 21 capital st and a groceries store on capital. Some issues the community local officials need to pay more attention to are Trash, speed bumps, crimes, pot holes.	<b>Ruth's map. 06/26/21:</b> This community is Black hard working middle age people. Some important places are Churches, Walgreens on 21 capital st and a groceries store on capital. Some issues the community local officials need to pay more attention to are Trash, speed bumps, crimes, pot holes.
c2149 (33021)	<b>https://districtr.org/COI/33021:</b> This community is Black middle age people who have a community meeting every month. Some important places are Church school bank. Checking cashing payday loan 21 capital grocery store on 21st and Capitol T-Mobile phone store 20th and Capitol. Some issues local officials need to pay more attention to are Pot holes, speed bump,	<b>Anthony's map 07/26/21:</b> This community is Black middle age people who have a community meeting every month. Some important places are Church school bank. Checking cashing payday loan 21 capital grocery store on 21st and Capitol T-Mobile phone store 20th and Capitol. Some issues local officials need to pay more attention to are Pot holes, speed bump, resources and crime
c2160 (33042)	<b>Johnny's Map:</b> This area has Black people who are middle age homeowners with children. Churches, Walgreens, Schools, Grocery store and Uncle Joe's are areas of interests. Speed bumps and resources are issue that need attention. Speeding, reckless driving and crime would be the focus during a community meeting.	<b>Community 1:</b> This area has Black people who are middle age homeowners with children. Churches, Walgreens, Schools, Grocery store and Uncle Joe's are areas of interests. Speed bumps and resources are issue that need attention. Speeding, reckless driving and crime would be the focus during a community meeting.
c2167 (33059)	<b>https://districtr.org/COI/33059:</b> This community is People of color and kids. Some important places are Mother's foods Dwayne's barber shop on 24th and Hopkins COA on Burleigh. Some issues in the community that the local official need to pay more attention to are Better schools and affordable housing.	<b>Sheena map 07/26/2021:</b> This community is People of color and kids. Some important places are Mother's foods Dwayne's barber shop on 24th and Hopkins COA on Burleigh. Some issues in the community that the local official need to pay more attention to are Better schools and affordable housing.



c2170 (33062)	<b>Minnie's Map:</b> This area is diverse with many children. Check Cashing, Pick n Save, Wendy's, Cosmo Beauty, Police Station, Family Dollar, St. Joseph Hospital and J COMM Car Shop are areas of interest. Speed Bumps are the issues that need to be addressed. Speed bumps would be the topic during a community meeting.	<b>Community 1:</b> This area is diverse with many children. Check Cashing, Pick n Save, Wendy's, Cosmo Beauty, Police Station, Family Dollar, St. Joseph Hospital and J COMM Car Shop are areas of interest. Speed Bumps are the issues that need to be addressed. Speed bumps would be the topic during a community meeting.
c2173 (33071)	<b>https://districtr.org/COI/33071:</b> This community has a lot of renter's that are people of color. Some important places are Walgreens on Capitol, the liquor store on 23rd and Capitol Benjamin Franklin elementary School. Some issues in the community that the local official need to pay more attention to are Schools and Parks.	<b>Mo map 07/26/2021:</b> This community has a lot of renter's that are people of color. Some important places are Walgreens on Capitol, the liquor store on 23rd and Capitol Benjamin Franklin elementary School. Some issues in the community that the local official need to pay more attention to are Schools and Parks.
c2177 (33081)	<b>Camille's Map.</b>	<b>Community 1:</b> This is a mixed-race area, where English is mostly spoken. I want my officials to care more about speeding, car accidents, gunshots, street cleaning, and affordable housing.
c2229 (33165)	<b>Micheal's Map:</b> This area is predominantly African Americans. Police Station, Sherman Phoenix and BMO Bank are areas of interest. Safety and unemployment is a issue. Policing and safety would be the topic during the community meeting.	<b>Community 1:</b> This area is predominantly African Americans. Police Station, Sherman Phoenix and BMO Bank are areas of interest. Safety and unemployment is a issue. Policing and safety would be the topic during the community meeting.
c2233 (33176)	<b>Lynette's Smith:</b> This area is predominantly African Americans. A Church, Mother's Food, Mike's Food and a laundromat are areas of interest. Affordable housing and activities for children are issues that need to be addressed. Affording housing, violence and policing would be the topic during a community meeting.	<b>Lynette's Map:</b> This area is predominantly African Americans. A Church, Mother's Food, Mike's Food and a laundromat are areas of interest. Affordable housing and activities for children are issues that need to be addressed. Affording housing, violence and policing would be the topic during a community meeting.
c2237 (33179)	<b>Shakeila's Map 07-22-21.</b>	<b>Sherman Park Area:</b> This community is largely Black, with children of all ages and teenagers. Important places for these kids include the park, schools, daycares, the Boys & Girls Club, and doctors offices. The community needs more resources for gun violence, carjackings, and kids need something to do so they can stay out of trouble. A community meeting might be about putting the guns down and picking books up, stopp...
c2243 (33191)	<b>Noreagah Brent Map.</b>	<b>Sherman Park Area:</b> This community is largely African American. I pointed out the police station and Sherman Phoenix as important places because they represent the fact that the community comes together around issues like police violence. We need more parks and more social services, including housing.
c2248 (33209)	<b>B's Map.</b>	<b>My Community:</b> My community is mostly Black people and kids. We need more resources to deal with boarded up houses and vacant lots. A community meeting might be about activities for kids, the violence, and keeping the neighborhood clean
c2250 (33210)	<b>Alex's Map:</b> This area is predominantly African Americans with many children. Daycare, Mother's Food, King of King Church and Dwayne's Barber Shop, are areas of interest. Schools and affordable housing are issue that need attention. Schools and affordable housing would be the topic during a community meeting.	<b>Alex's Map:</b> This area is predominantly African Americans with many children. Daycare, Mother's Food, King of King Church and Dwayne's Barber Shop, are areas of interest. Schools and affordable housing are issue that need attention. Schools and affordable housing would be the topic during a community meeting.



c2252 (33227)	<p><b>Near District 7 Police Station Milwaukee:</b> Diverse community near district 7 police station in Milwaukee. Some important places are District 7 Police Station, BMO Harris Bank on 36th Fond du Lac. A few things that could be addressed in this area are Affordable housing, abandoned houses and a number of other issues.</p>	<p><b>Near District 7 Police Station Milwaukee:</b> Diverse community near district 7 police station in Milwaukee. Some important places are District 7 Police Station, BMO Harris Bank on 36th Fond du Lac. A few things that could be addressed in this area are Affordable housing, abandoned houses and a number of other issues.</p>
c2254 (33231)	<p><b>https://districtr.org/COI/33231:</b> This community is mixed race, youth and elderly. Some important places are Wendy's, scrub-a-dub carwash, Hope Christian School, MCA High School and Fire Department. Some issues that the local official need to pay more attention to are high speed chases, flying cars and more affordable housing.</p>	<p><b>Raeleens map 07/26/2021:</b> This community is mixed race, youth and elderly. Some important places are Wendy's, scrub-a-dub carwash, Hope Christian School, MCA High School and Fire Department. Some issues that the local official need to pay more attention to are high speed chases, flying cars and more affordable housing.</p>
c2258 (33244)	<p><b>Darlestine's Community Map 07/27/21.</b></p>	<p><b>W Capitol Dr &amp; N 36th St:</b> This pedestrian-friendly community is largely comprised of English-speaking, middle-class Black elders. We need more resources for transportation. A community meeting would be about reckless driving.</p>
c2265 (33256)	<p><b>https://districtr.org/COI/33256:</b> This community has a lot of kids and Black people. Some important places in the community are Auer Avenue School, Big Jim's liquor store, Hygi's food and Warren's lounge. Some issues that the local official need to pay more attention to are Better Parks, better schools and better housing.</p>	<p><b>Rodney's map 07/26/2021:</b> This community has a lot of kids and Black people. Some important places in the community are Auer Avenue School, Big Jim's liquor store, Hygi's food and Warren's lounge. Some issues that the local official need to pay more attention to are Better Parks, better schools and better housing.</p>
c2277 (33273)	<p><b>https://districtr.org/COI/33273:</b> This community is Black people. Some important places in the community are Warren's lounge on 26th and Hopkins, Mother's Foods on 24th and Hopkins, the big church on 24th and Hopkins. Some important issues that need more attention from local officials are Better School Program and better transportation.</p>	<p><b>Denzel map 07/27/2021:</b> This community is Black people. Some important places in the community are Warren's lounge on 26th and Hopkins, Mother's Foods on 24th and Hopkins, the big church on 24th and Hopkins. Some important issues that need more attention from local officials are Better School Program and better transportation.</p>
c2295 (33336)	<p><b>Derek's map 07/27/21.</b></p>	<p><b>My Community:</b> My community is made up of mostly Black people, middle aged, working people, homeowners. We need more resources for crime, potholes, affordable housing, speed bumps, and infrastructure. A community meeting or rally might be about infrastructure, crime, speed bumps, or more resources for kids and adults.</p>
c2296 (33339)	<p><b>Trina's Map.</b></p>	<p><b>Trina's Neighborhood:</b> My community is mostly Black folks, with lots of kids. We need more resources for affordable housing, better schools, and public transportation. A community meeting could be about getting better resources for our community.</p>
c2298 (33350)	<p><b>https://districtr.org/COI/33350:</b> This community is majority Black but there are some mixed races in the area. Some important places are Park, Police Station, Daycare and Restaurant. Some important issues that the local officials need to pay more attention to are Abandon houses and fix the streets.</p>	<p><b>Christal's Map 07/27/2021:</b> This community is majority Black but there are some mixed races in the area. Some important places are Park, Police Station, Daycare and Restaurant. Some important issues that the local officials need to pay more attention to are Abandon houses and fix the streets.</p>
c2310 (33371)	<p><b>Virgie's Map.</b></p>	<p><b>Virgie's Community - N 25th St &amp; W Melvina St:</b> My community is mostly Black and English-speaking. Officials should pay more attention to things like potholes, affordable housing, and schooling. A community meeting or rally might be about housing.</p>



c2321 (33382)	<b>Mya's Map:</b> Black working middle class working citizens is in this community. MR.J's Milwaukee police station and Jet beauty supply store are areas of interest. Sidewalks and transportation are the issues in this community. Policing would be the topic at a community meeting.	<b>Mya's Map:</b> Black working middle class working citizens is in this community. MR.J's Milwaukee police station and Jet beauty supply store are areas of interest. Sidewalks and transportation are the issues in this community. Policing would be the topic at a community meeting.
c2352 (33406)	<b>Allen's Map:</b> This area is predominately African Americans. Walgreens, JJ's Fish and Hooks Fish & Chicken are area of interest. Schools and affordable housing are issues that need to be addressed. Police would be the topic at a community meeting.	<b>Community 1:</b> This area is predominately African Americans. Walgreens, JJ's Fish and Hooks Fish & Chicken are area of interest. Schools and affordable housing are issues that need to be addressed. Police would be the topic at a community meeting.
c2353 (33406)	<b>Allen's Map:</b> This area is predominately African Americans. Walgreens, JJ's Fish and Hooks Fish & Chicken are area of interest. Schools and affordable housing are issues that need to be addressed. Police would be the topic at a community meeting.	<b>Community 1:</b> This area is predominately African Americans. Walgreens, JJ's Fish and Hooks Fish & Chicken are area of interest. Schools and affordable housing are issues that need to be addressed. Police would be the topic at a community meeting.
c2359 (33409)	<b>Sedan's Map:</b> This area is predominantly African Americans. Sherman Phoenix, BMO Bank and Jet Beauty Supply are areas of interest. Safety is the issues that need to be addressed in this community. Youth would be the topic at a community meeting.	<b>Sedan's Map:</b> This area is predominantly African Americans. Sherman Phoenix, BMO Bank and Jet Beauty Supply are areas of interest. Safety is the issues that need to be addressed in the community. Youth would be the topic at a community meeting.
c2362 (33413)	<b><a href="https://district.org/COI/33413">https://district.org/COI/33413</a>:</b> My community is Majority black people. Some important places in my community are The library on 20th and Atkinson Walgreens on 22nd and Capitol the beauty supply store on 22nd and Capitol JJ's fish. Some issues in my community that local officials need to pay more attention to are Better road and something about these people dumping trash in the community.	<b>Gary's map 07/29/2021:</b> My community is Majority black people. Some important places in my community are The library on 20th and Atkinson Walgreens on 22nd and Capitol the beauty supply store on 22nd and Capitol JJ's fish. Some issues in my community that local officials need to pay more attention to are Better road and something about these people dumping trash in the community.
c2369 (33427)	<b>Brandi's Map:</b> This area is predonmanitely African Americans. The corner store, Jim's Liquor Store, Gas Station and Auer Avenue School are areas of interest. School and pothole are issue that need to be addressed. Policing and stolen car would be the topic at a community meeting.	<b>Brandi's Map:</b> This area is predonmanitely African Americans. The corner store, Jim's Liquor Store, Gas Station and Auer Avenue School are areas of interest. School and pothole are issue that need to be addressed. Policing and stolen car would be the topic at a community meeting.
c2375 (33444)	<b>Willie's Map:</b> This area is predominately African Americans with many children and homeowners. Mother's Store, Big Jim's King of King Church and a laundromat are areas of interest. Affordable housing, better schools and transportation are issues that need to be addressed. Raising minimum wage, activities for the children and gun violence would be the topics at community meeting	<b>Willie's Map:</b> This area is predominately African Americans with many children and homeowners. Mother's Store, Big Jim's King of King Church and a laundromat are areas of interest. Affordable housing, better schools and transportation are issues that need to be addressed. Raising minimum wage, activities for the children and gun violence would be the topics at community meeting.
c2382 (33461)	<b><a href="https://district.org/COI/33461">https://district.org/COI/33461</a>:</b> My community is Middle-aged black people hard working with grandkids homeowners. Some important places are Sid Barber shop on 24th and Hopkins Kings and Kings Church on 24th and Keefe Walgreens on 22nd and Capitol Dollar store on teutonia and Capitol. Some important issues that local official need to pay more attention to are Speed bumps pot holes car theft.	<b>Ereon map 07/29/21:</b> My community is Middle-aged black people hard working with grandkids homeowners. Some important places are Sid Barber shop on 24th and Hopkins Kings and Kings Church on 24th and Keefe Walgreens on 22nd and Capitol Dollar store on teutonia and Capitol. Some important issues that local official need to pay more attention to are Speed bumps pot holes car theft.
c2391 (33478)	<b>53rdLocust northside of Milwaukee:</b> In my community near 53rdLocust, colored brown, white English Some important places that residents use are Grisby daycare, St. Joseph's Hospital, Bethel-Bethany Church, pick n save, Sherman park, Lutheran School. Some things that need to be addressed are More resources for housing, Community Food Pantry, gunfire, car accidents, sreet Cleaning and Garbage pickup.	<b>53rdLocust northside of Milwaukee:</b> In my community near 53rdLocust, colored brown, white English Some important places that residents use are Grisby daycare, St. Joseph's Hospital, Bethel-Bethany Church, pick n save, Sherman park, Lutheran School. Some things that need to be addressed are More resources for housing, Community Food Pantry, gunfire, car accidents, sreet Cleaning and Garbage pickup.





c1702  
(31415)

**Adrian H's map:** Diverse Community with Friendly neighbors in the Lindsey Heights and Triangle north neighborhood some activities and resources for youth and adults such as Lighthouse Center, the YMCA, Hospital, Library located inside of the hospital, and Urgent Care wich are very important. The neighborhood is great and woud be able to thrive with a few more youth activities put into the streets to keep children ...

**Milwaukee's Northside Mid:** This communty includes, Hospitals, Activities for youth and a variety of parks



Supporting Data for Cluster C7-2		
Portal Link (Districtr)	Overall Submission Information	Individual Area Information
c1929 (32300)	<b>Vince's Map:</b> This community consist of African American. The same families have lived here for generations. School , bar, church, strip mall are important places in the area. Trash is a big issue in this area.	<b>Vince's Map:</b> This community consist of African American. The same families have lived here for generations. School , bar, church, strip mall are important places in the area. Trash is a big issue in this area.
c1994 (32607)	<b>https://districtr.org/COI/32607:</b> This community is combined with young adults, youth, babies and elderly. This community is around 23rd and locust some important places are corner stores and gas station. The issues in this communities are the renters are careless and garbage on open lot and violence and mental health.	<b>Ernest Map 07/20/2021:</b> This community is combined with young adults, youth, babies and elderly. This community is around 23rd and locust some important places are corner stores and gas station. The issues in this communities are the renters are careless and garbage on open lot and violence and mental health.
c2024 (32714)	<b>https://districtr.org/COI/32714:</b> This community has a mixer of races but manly black. Some important places are Boots mobile, KFC and a barber shop. Some issues in this community are stolen cars, speed-hump and shooting.	<b>Jeremiah Map 07/22/2021:</b> This community has a mixer of races but manly black. Some important places are Boots mobile, KFC and a barber shop. Some issues in this community are stolen cars, speedhump and shooting.
c2102 (32874)	<b>https://districtr.org/COI/32874:</b> This community is Blacks , children of all ages and teenagers. Some important places in the community are Smyrnakaren Baptist church , Townsend (it was burned down) , Doctors office , Mary Ryan Boys & Girls club , Sherman Park , Daycare. Some issues the local official needs to pay more attention to are Gun violence , carjackings , kids need something to do so they can stay out of trouble .	<b>Shakeila Map 07/22/2021:</b> This community is Blacks , children of all ages and teenagers. Some important places in the community are Smyrnakaren Baptist church , Townsend (it was burned down) , Doctors office , Mary Ryan Boys & Girls club , Sherman Park , Daycare. Some issues the local official needs to pay more attention to are Gun violence , carjackings , kids need something to do so they can stay out of trouble .
c2108 (32855)	<b>Bronteia Map's:</b> This area is predominantly African Americans. WIC Office, Community Advocates and Sherman Phoenix are important areas in this community. Funding for houses, potholes on fond du lac are the issue in this area. Bronteia would like to have community meetings about parenting and educational programs .	<b>Bronteia's Map:</b> This area is predominantly African Americans. WIC Office, Community Advocates and Sherman Phoenix are important areas in this community. Funding for houses, potholes on fond du lac are the issue in this area. Bronteia would like to have community meetings about parenting and educational programs .
c2154 (33030)	<b>https://districtr.org/COI/33030:</b> This community is majority black people. Some important places are Moody park and Big Jim liquor store. Some issues in the community that the local official needs to pay more attention to is Affordable housing and better schools.	<b>Franzetta Map 07/26/2021:</b> This community is majority black people. Some important places are Moody park and Big Jim liquor store. Some issues in the community that the local official needs to pay more attention to is Affordable housing and better schools.
c2171 (33066)	<b>https://districtr.org/COI/33066:</b> This community is have a lot of nice and friendly people that speaks English. Some important places are a Tire shop, Walgreens and Pitts funeral home. Some issues that the local official need to pay more attention to are the Parks, it's a lot of violence in area that stop kids from going to the park. Also a lot of drunk adults at playground.	<b>Ronneisha map 07/26/2021:</b> This community is have a lot of nice and friendly people that speaks English. Some important places are a Tire shop, Walgreens and Pitts funeral home. Some issues that the local official need to pay more attention to are the Parks, it's a lot of violence in area that stop kids from going to the park. Also a lot of drunk adults at playground.
c2204 (33143)	<b>Moody Park Area Milwaukee:</b> Mainly african american neighborhood in the Moody Park area of Milwaukee. Some places that the residents use often are Greater Little Hill Church Of God, Carter's drug store, Center Street Library, Kentucky fried Chicken and Stop N Shop. Things that could be addressed that are a problem in the area are violence, Global warning and reckless driving.	<b>Moody Park Area Milwaukee:</b> Mainly african american neighborhood in the Moody Park area of Milwaukee. Some places that the residents use often are Greater Little Hill Church Of God, Carter's drug store, Center Street Library, Kentucky fried Chicken and Stop N Shop. Things that could be addressed that are a problem in the area are violence, Global warning and reckless driving.



c2221 (33077)	<b>Milwaukee Northside:</b> My community and the important places within it.	<b>Community 1.</b>
c2228 (33166)	<b>Cynthia's Map 7/26/21.</b>	<b>Sherman Park Neighborhood:</b> Largely African-American community. We need more resources and attention on shootings, fixed streets, more police, auto theft, more youth activities, reckless driving, trash. A community meeting or rally might be about any of those things.
c2256 (33236)	<b>Milwaukee Sherman Boulevard area:</b> in the area are Community Baptist church, international deliverance church and Milwaukee rec center. Mainly diverse area with Black, Somalia, Jamaican and White, with english being the main language spoken. Some other places are Washington high school and St. Joseph Hospital. Some things that need to be addressed in this neighborhood are Affordable housing, street cleaning, resources for food an...	<b>Milwaukee Sherman Boulevard area:</b> in the area are Community Baptist church, international deliverance church and Milwaukee rec center. Mainly diverse area with Black, Somalia, Jamaican and White, with english being the main language spoken. Some other places are Washington high school and St. Joseph Hospital. Some things that need to be addressed in this neighborhood are Affordable housing, street cleaning, resources for food an...
c2261 (33246)	<b>Atkinson library neighborhood:</b> My Community Is the diversity of Asian blacks Puerto Ricans whites and Indians. Some places we residents use are, Walgreens, O'Reilly's, the library and JJ's Chicken Some things that need to be addressed in my community are, Clean up policing and make housing affordable and ownable	<b>Atkinson library neighborhood:</b> My Community Is the diversity of Asian blacks Puerto Ricans whites and Indians. Some places we residents use are, Walgreens, O'Reilly's, the library and JJ's Chicken Some things that need to be addressed in my community are, Clean up policing and make housing affordable and ownable
c2266 (33257)	<b>53rd Locust Milwaukee:</b> In my Community are Black, Brown, Asian, White folks. The important places used by the residents are St Joseph Hospital, Lutheran School, Family dollar, Pick n Save, Sherman Park, Washington Library and many other useful resources. of course we still have things that need to be attended to like affordable housing, social services for families in need of resources, and prevent things like Speeding,...	<b>53rd Locust Milwaukee:</b> In my Community are Black, Brown, Asian, White folks. The important places used by the residents are St Joseph Hospital, Lutheran School, Family dollar, Pick n Save, Sherman Park, Washington Library and many other useful resources. of course we still have things that need to be attended to like affordable housing, social services for families in need of resources, and prevent things like Speeding,...
c2269 (33260)	<b>Sherman Park Community:</b> Mostly African American populated neighborhood near St. Joseph Hospital. A few great places are St Joseph Hospital, Sherman Multicultural Arts School, Sherman Park, Library & School. Some things that could be fixed in the community are drug transactions and Speeding.	<b>Sherman Park Community:</b> Mostly African American populated neighborhood near St. Joseph Hospital. A few great places are St Joseph Hospital, Sherman Multicultural Arts School, Sherman Park, Library & School. Some things that could be fixed in the community are drug transactions and Speeding.
c4520 (41459)	<b>Milwaukee County COI - Libraries Patron:</b> COI Map based upon how people use their public library	<b>Center Street Library COI:</b> Patron base that the Center Street Library of Milwaukee Public Library serves
c1299 (29672)	<b>Norwood Neighborhood Group:</b> Block Club that meets regularly to discuss crime and neighborhood issues.	<b>Norwood Neighborhood:</b> integrated, mixture of homeowners and renters
c4520 (41459)	<b>Milwaukee County COI - Libraries Patron:</b> COI Map based upon how people use their public library	<b>Atkinson Library COI.</b>
c2220 (33056)	<b>Milwaukee County:</b> Breakdown of Milwaukee County with 4 places of interest	<b>Milwaukee Inner City.</b>



Supporting Data for Cluster C8-1		
Portal Link (District)	Overall Submission Information	Individual Area Information
<a href="#">c1165</a> (28541)	<b>Restoring the Heights:</b> Community that centers around Washington Park. If we were to hold a rally or community meeting, it would be about coming together to make sure the park is back alive and requirements are met to a professional standard and how we would continue to keep the park up as a whole. For too long, the Washington Heights community has not had the green recreation space that it deserves.	<b>Washington Heights Community:</b> Community that centers around Washington Park. If we were to hold a rally or community meeting, it would be about coming together to make sure the park is back alive and requirements are met to a professional standard and how we would continue to keep the park up as a whole. For too long, the Washington Heights community has not had the green recreation space that it deserves.
<a href="#">c1176</a> (28654)	<b>Washington Heights Milwaukee:</b> This is my neighborhood	<b>Washington Heights.</b>
<a href="#">c1542</a> (30796)	<b>West side Highland Avenue, Milwaukee Cou:</b> West side of 29th Highland a diverse community where there are multiple Apartment Buildings, a lot of police, children of all ages, Convenience stores and fast food restaurants such as Family dollar, Wendy's and McDonalds. The pantries need attention as they sometimes give away spoiled food and they are supposed to be a resource to the needy in the neighborhood. There are high schools in the area s...	<b>West side Highland Avenue, Milwaukee County:</b> West side of 29th Highland a diverse community where there are multiple Apartment Buildings, a lot of police, children of all ages, Convenience stores and fast food restaurants such as Family dollar, Wendy's and McDonalds. The pantries need attention as they sometimes give away spoiled food and they are supposed to be a resource to the needy in the neighborhood. There are high schools in the area s...
<a href="#">c1725</a> (31433)	<b>Ron &amp; Joyce's:</b> Friendly community, low income and homeowners. Diverse but mainly African American Elder and youth. Lots of apartment buildings in the area and parks. The community has the potential to be clean if there were more garbage cans to prevent	<b>King Park Surrounding Neighborhood:</b> Friendly Low income community. Diverse but mainly African American Elder and youth. Lots of apartment buildings in the area and parks. The community has the potential to be clean if there were more Garbage cans to prevent trash on the ground and grass
<a href="#">c1787</a> (31751)	<b><a href="https://districtr.org/COI/31751">https://districtr.org/COI/31751</a>:</b> This community is majority African Americans and kids of all ages. The most important places in this community is running rebels, bus station, Fiserv forum and the MKE health and social services. This area is a pretty decent area but local officials should pay more attention to potholes and the trash. The second community is a little bit diverse. The most important place in this community is Fis...	<b>Kerwin Map 07/21/2021:</b> This community is majority African Americans and kids of all ages. The most important places in this community is running rebels, bus station, Fiserv forum and the MKE health and social services. This area is a pretty decent area but local officials should pay more attention to potholes and the trash.
<a href="#">c1819</a> (31838)	<b><a href="https://districtr.org/COI/31838">https://districtr.org/COI/31838</a>:</b> This community is mixed race and kids. The important places in this community is parks, neighbor houses, corner store and Wendy's. The issues in this community is shooting, trash, police, and speeding cars. A community meeting would be about the trash in the community and speeding cars.	<b>Jasiyus Map 07/21/2021:</b> This community is mixed race and kids. The important places in this community is parks, neighbor houses, corner store and Wendy's. The issues in this community is shooting, trash, police, and speeding cars. A community meeting would be about the trash in the community and speeding cars.
<a href="#">c1821</a> (31844)	<b>Terry's Map - 07/20/2021:</b> Terry is a pastor and he contributes to his community by helping the homeless very often. Diverse community where African American, Asian, Mexicans live and the English and Spanish language is mainly spoken. There are Churches, schools and some convenient stores in the area. Aurora Sinai Hospital and Marquette are big landmarks in the neighborhood also people from different communities use these re...	<b>Terry's Map - 07/20/2021:</b> Terry is a pastor and he contributes to his community by helping the homeless very often. Diverse community where African American, Asian, Mexicans live and the English and Spanish language is mainly spoken. There are Churches, schools and some convenient stores in the area. Aurora Sinai Hospital and Marquette are big landmarks in the neighborhood also people from different communities use these re...



<a href="#">c1835</a> (31901)	<b><a href="https://districtr.org/COI/31901">https://districtr.org/COI/31901</a></b> : This community is mostly black and white middle/ upper middle class. Some important places are Rehoboth New life center, Uhaul, Milwaukee Academy of Science, Milwaukee HS of the Arts and Marquette University. Some issues are potholes, reckless driving and drugs. The second community is mostly white people but some black people live in this area. It's home owners and renters. And mostly college ki...	<b>Chris Map 07/21/2021</b> : This community is mostly black and white middle/ upper middle class. Some important places are Rehoboth New life center, Uhaul, Milwaukee Academy of Science, Milwaukee HS of the Arts and Marquette University. Some issues are potholes, reckless driving and drugs.
<a href="#">c1998</a> (32604)	<b>Marquette University</b> : This map shows the Marquette student population-based within the city of Milwaukee. The student body has unique issues that are specific to the students of Marquette. This map goes beyond the official campus and encapsulates the main neighborhoods that Marquette students reside, work, and socialize.	<b>Marquette University Students</b> : This map shows the Marquette student population-based within the city of Milwaukee. The student body has unique issues that are specific to the students of Marquette. This map goes beyond the official campus and encapsulates the main neighborhoods that Marquette students reside, work, and socialize.
<a href="#">c2003</a> (32620)	<b><a href="https://districtr.org/COI/32620">https://districtr.org/COI/32620</a></b> : This community is diverse and has a lot of mixed races, babies, teens and different languages are spoken. This community is majority homeowners, pretty much everyone stays to their self but know who their neighbor are. Some important places are Grifols blood bank, RK Liquor and Milwaukee HS of the Arts. Some issue that need some more attention from the local officials are youth needing some where ...	<b>Tanita Map 07/21/2021</b> : This community is diverse and has a lot of mixed races, babies, teens and different languages are spoken. This community is majority homeowners, pretty much everyone stays to their self but know who their neighbor are. Some important places are Grifols blood bank, RK Liquor and Milwaukee HS of the Arts. Some issue that need some more attention from the local officials are youth needing some where ...
<a href="#">c2007</a> (32638)	<b><a href="https://districtr.org/COI/32638">https://districtr.org/COI/32638</a></b> : This community is culturally diverse mostly blue collar but some white collar and entrepreneurs. Some important places are Grifols plasma center, Daddy's soul food and grille, The rave, US bank and Marquette University. Some really important issues that the local officials need to pay more attention to is drugs, sex trafficking, homelessness and rebuilding the community.	<b>Shay Map 07/21/2021</b> : This community is culturally diverse mostly blue collar but some white collar and entrepreneurs. Some important places are Grifols plasma center, Daddy's soul food and grille, The rave, US bank and Marquette University. Some really important issues that the local officials need to pay more attention to is drugs, sex trafficking, homelessness and rebuilding the community.
<a href="#">c2034</a> (32745)	<b><a href="https://districtr.org/COI/32745">https://districtr.org/COI/32745</a></b> : This community is majority People of all colors. Some important places are Walgreens on 35th Wisconsin, Private on 38th Wisconsin, Family dollar on 27th state. Some important issues that the local official should pay more attention to is Speeding, pot holes, shooting.	<b>Edwin Map 07/22/2021</b> : This community is majority People of all colors. Some important places are Walgreens on 35th Wisconsin, Private on 38th Wisconsin, Family dollar on 27th state. Some important issues that the local official should pay more attention to is Speeding, pot holes, shooting.
<a href="#">c2133</a> (32949)	<b>Running Rebels Community</b> : Northwest side of Milwaukee near Runnung Rebels Community Org, where mainly African Americans of all ages that reside in this area. A few important places that the resident in this neighborhood frequently use are Seifert Elementary School, Lloyd Street School, Lloyd Park and The Running Rebels. Some things that could need assistance or more of are Centers for younger individuals. some residents b...	<b>Running Rebel Community organization Neighborhood</b> : Northwest side of Milwaukee near Runnung Rebels Community Org, where mainly African Americans of all ages that reside in this area. A few important places that the resident in this neighborhood frequently use are Seifert Elementary School, Lloyd Street School, Lloyd Park and The Running Rebels. Some things that could need assistance or more of are Centers for younger individuals. some residents b...
<a href="#">c2225</a> (33163)	<b>Danielle's Map.</b>	<b>Hillside Neighborhood</b> : This community is largely Black, middle-class, English-speaking, and a mix of elders, kids, and teenagers. Officials should pay more attention to trash. A community meeting might be about violence.
<a href="#">c2270</a> (33262)	<b><a href="https://districtr.org/COI/33262">https://districtr.org/COI/33262</a></b> : This community has A lot of Marquette college students, we got Puerto Ricans, we got black. Some important places in this community are Potawatomi, Marquette University and the hospital Aurora Courthouse. Some issues in the community that local official need to pay more attention to are Traffic, drug selling, parks and abandoned houses.	<b>Latsha map 07/26/2021</b> : This community has A lot of Marquette college students, we got Puerto Ricans, we got black. Some important places in this community are Potawatomi, Marquette University and the hospital Aurora Courthouse. Some issues in the community that local official need to pay more attention to are Traffic, drug selling, parks and abandoned houses.



c2279 (33276)	<p><b>https://districtr.org/COI/33276:</b> This community is Black, white, asian, fallopian ,Native American and Puerto Ricans. Some important places in the community are Potawatomi , Marquette University High School, Walgreens, Miller Valley, Merrill park and city lights brewing. Some issues in the community that local official need to pay more attention to are Clean the streets and these youths out here.</p>	<p><b>tony map 07/27/2021:</b> This community is Black, white, asian, fallopian ,Native American and Puerto Ricans. Some important places in the community are Potawatomi , Marquette University High School, Walgreens, Miller Valley, Merrill park and city lights brewing. Some issues in the community that local official need to pay more attention to are Clean the streets and these youths out here.</p>
c2318 (33381)	<p><b>https://districtr.org/COI/33381:</b> This community is Mixed. Some important places in the community are Walgreens on 28th st and Bp gas station on 27th. Some important issues that the local official need pay to attention Speeding and Community clean up.</p>	<p><b>Keyvette maps 07/28/2021:</b> This community is Mixed. Some important places in the community are Walgreens on 28th st and Bp gas station on 27th. Some important issues that the local official need pay to attention Speeding and Community clean up.</p>
c2334 (33391)	<p><b>Earnest's Map:</b> This area is diverse with Marquette High School and College students. Restaurants, Museums, Schools and clothing stores are area of interest. Potholes and dilapidated buildings are issues that need to be addressed. During a community meeting, equality would be the topic.</p>	<p><b>Earnest's Map:</b> This area is diverse with Marquette High School and College students. Restaurants, Museums, Schools and clothing stores are area of interest. Potholes and dilapidated buildings are issues that need to be addressed. During a community meeting, equality would be the topic.</p>
c2341 (33397)	<p><b>Milwaukee north side 32nd McKinley:</b> Milwaukee north side 32nd McKinley where there are Upper and middle class residents, children of all races. Some important places are Fire department, high school on 27th mckinley and daddy's. Something the community and elected officials should do is clean the streets up, addresss affordable housing and policing.</p>	<p><b>Milwaukee north side 32nd McKinley:</b> Milwaukee north side 32nd McKinley where there are Upper and middle class residents, children of all races. Some important places are Fire department, high school on 27th mckinley and daddy's. Something the community and elected officials should do is clean the streets up, addresss affordable housing and policing.</p>
c2350 (33404)	<p><b>Lamar's Map:</b> This area is diverse. Sinai Samaritan Hospital and Clinics are areas of interest. Street Walker's is the issues in this area. The Homeless people in the area would be the topic at a community meeting.</p>	<p><b>Lamar's Map:</b> This area is diverse. Sinai Samaritan Hospital and Clinics are areas of interest. Street Walker's is the issues in this area. The Homeless people in the area would be the topic at a community meeting.</p>
c1787 (31751)	<p><b>https://districtr.org/COI/31751:</b> This community is majority African Americans and kids of all ages. The most important places in this community is running rebels, bus station , Fiserv forum and the MKE health and social services. This area is a pretty decent area but local officials should pay more attention to potholes and the trash. The second community is a little bit diverse. The most important place in this community is Fis...</p>	<p><b>Kerwin Map 07/21/2021:</b> This community is a little bit diverse. some important places are the King park and Fiserv Forum.</p>
c1835 (31901)	<p><b>https://districtr.org/COI/31901:</b> This community is mostly black and white middle/ upper middle class. Some important places are Rehoboth New life center, Uhaul, Milwaukee Academy of Science, Milwaukee HS of the Arts and Marquette University. Some issues are potholes, reckless driving and drugs. The second community is mostly white people but some black people live in this area. It's home owners and renters. And mostly college ki...</p>	<p><b>Marquette University:</b> This community is mostly white people but some black people live in this area. It's home owners and renters. And mostly college kids and some middle age families.</p>
c1889 (32137)	<p><b>https://districtr.org/COI/32137:</b> This community is big diverse and different level of education and income. Some important places are Milwaukee Academy of Science, Milwaukee HS of Arts and Sinai Hospital. The issues in this community that the local official need to pay attention is housing upgrade, slum lords and gun violence. The second community is a mixer of young adults and college students and kids. the most important places...</p>	<p><b>Rochelle Map 07/22/2021:</b> This community is a mixer of young adults and college students and kids. the most important places are Sinai and Marquette, because it helps thrive the community. Some issues are violence, housing and also affordable job offer for black people.</p>



[c4520](#) (41459) **Milwaukee County COI - Libraries Patron:** COI Map  
based upon how people use their public library

**Washington Park COI.**

**Central Library COI.**



Supporting Data for Cluster C8-2		
Portal Link (District)	Overall Submission Information	Individual Area Information
c1255 (29209)	<b>Antonio's Map July 16, 2021:</b> This community needs a lot of improvements. It has several parks, daycare, restaurants, community care centers, seniors, schools, library, lagoon and supermarkets. These are very important places that is very useful to the community.	<b>Galena Area:</b> This community needs a lot of improvements because it has several parks, daycare, restaurants, community care centers, seniors, schools, library, lagoon and supermarkets. These are very important places that is very useful to the community.
c1687 (31363)	<b>https://districtr.org/COI/31363:</b> This community is Diverse, whites , Asians , Mongs , Mexicans and African-American. Pretty quiet area. Some people in the area have mental health issues. It's fairly kept. Barely any trash. Home owners and renters. Important places are MATC unions, Milwaukee School of Arts high school, Family dollar on 27th st, Sinai Aurora. Some places that needs more attention from local officials are old hous...	<b>Norman map 7/18/2021:</b> This community is Diverse, whites , Asians , Mongs , Mexicans and African-American. Pretty quiet area. Some people in the area have mental health issues. It's fairly kept. Barely any trash. Home owners and renters. Important places are MATC unions, Milwaukee School of Arts high school, Family dollar on 27th st, Sinai Aurora. Some places that needs more attention from local officials are old hous...
c1702 (31415)	<b>Adrian H's map:</b> Diverse Community with Friendly neighbors in the Lindsey Heights and Triangle north neighborhood some activities and resources for youth and adults such as Lighthouse Center, the YMCA, Hospital, Library located inside of the hospital, and Urgent Care wich are very important. The neighborhood is great and woud be able to thrive with a few more youth activities put into the streets to keep children ...	<b>Milwaukee Northside (lower):</b> Diverse Community with Friendly neighbors in the Lindsey Heights and Triangle north neighborhood some activities and resources for youth and adults such as Lighthouse Center, the YMCA, Hospital, Library located inside of the hospital, and Urgent Care wich are very important. The neighborhood is great and woud be able to thrive with a few more youth activities put into the streets to keep children ...
c1893 (32152)	<b>Tyler's Map:</b> This area has English Spanish and Hmong residents. This community needs better schools and low income housing . Street cleaning and and dumping is a big issue us for.	<b>Tyler's Map:</b> This area has English Spanish and Hmong residents. This community needs better schools and low income housing . Street cleaning and and dumping is a big issue us for.
c1906 (32210)	<b>https://districtr.org/COI/32210:</b> This community is mostly African American and mostly kids and some important places are the running rebels for kids, a gas station and also Galst food market. Some really big issues that are really important to this community is streets and stolen cars.	<b>Cordillious Map 07/22/2021:</b> This community is mostly African American and mostly kids and some important places are the running rebels for kids, a gas station and also Galst food market. Some really big issues that are really important to this community is streets and stolen cars.
c1953 (32373)	<b>Javonta's Map:</b> There are African Americans in this area. Washington High School, Park, Library, Pick n Save, Family Dollar are important areas. Javonta has no issues.	<b>Javonta's Map:</b> There are African Americans in this area. Washington High School, Park, Library, Pick n Save, Family Dollar are important areas. Javonta has no issues.
c1954 (32374)	<b>Washington park lagoon community:</b> African American, Hispanic, Asian, Caucasian mixed community on the northside of milwaukee. There are some important places in the community that people in the area use frequently like Mo cuts Barber shop, Cosmo Beauty supply store, ATC income tax preperation services, Greater Bethlehem Baptist church, Wendy's and a bunch of other businesses. Some things that could be addressed are the uprise of c...	<b>Washington park lagoon community:</b> African American, Hispanic, Asian, Caucasian mixed community on the northside of milwaukee. There are some important places in the community that people in the area use frequently like Mo cuts Barber shop, Cosmo Beauty supply store, ATC income tax preperation services, Greater Bethlehem Baptist church, Wendy's and a bunch of other businesses. Some things that could be addressed are the uprise of c...





c2001 (32617)	<b>Willie's Map:</b> This area is Diverse, with many children. Town Bank, Washington High School, Park, and the Library are important areas in this community. Security, Speed Bumps are issues that need to be addressed.	<b>Willie's Map:</b> This area is Diverse, with many children. Town Bank, Washington High School, Park, and the Library are important areas in this community. Security, Speed Bumps are issues that need to be addressed.
c2073 (32818)	<b>Mo Cuts Barbershop Neighborhood:</b> Mixed community on the west side of Milwaukee. There are some places that residents in the area use frequently such as Miracle Tabernacle, Mo Cuts Da Barbershop, Arial's Learning Cave and other important places in the area. In order for this community to thrive we could address things like Speeding, safety, potholes and Keeping our children safe.	<b>Mo Cuts Barbershop Neighborhood:</b> Mixed community on the west side of Milwaukee. There are some places that residents in the area use frequently such as Miracle Tabernacle, Mo Cuts Da Barbershop, Arial's Learning Cave and other important places in the area. In order for this community to thrive we could address things like Speeding, safety, potholes and Keeping our children safe.
c2079 (32830)	<b>https://districtr.org/COI/32830:</b> This community is mixed with young kids, elderly peoples and a lot of teenagers. Some important places are Boost mobile,T&j cell phones, Beauty shop. Some important issues local official should pay more attention to in this community is School, parks and speed bumps.	<b>Gloria Map 07/22/2021:</b> This community is mixed with young kids, elderly peoples and a lot of teenagers. Some important places are Boost mobile,T&j cell phones, Beauty shop. Some important issues local official should pay more attention to in this community is School, parks and speed bumps.
c2083 (32837)	<b>Milwaukee 27th Juneau St area:</b> North west side of Milwaukee where some African American, Caucasian Asian, Mexican and Puerto Ricans reside. There are some great landmarks that the residents in the community frequently use such as Roz S Salon, Western Union, the 27th St Optical and many other places. Some things in this community that needs to be addressed by the elected officials are, The street and the potholes, Car theft, po...	<b>Milwaukee 27th Juneau St area:</b> North west side of Milwaukee where some African American, Caucasian Asian, Mexican and Puerto Ricans reside. There are some great landmarks that the residents in the community frequently use such as Roz S Salon, Western Union, the 27th St Optical and many other places. Some things in this community that needs to be addressed by the elected officials are, The street and the potholes, Car theft, po...
c2085 (32840)	<b>Tasha's Map:</b> This community consist of Blacks, Africans, Asians Indians Mexicans. Safety, speed bumps ABC liquor store, Pete's pops, deer district, brewers stadium, Washington park are important places in this community. Street walker's ,drug dealers, shooting abandoned houses, policing, affordable housing and violence are issues that need attention.	<b>Tasha's Map:</b> This community consist of Blacks, Africans, Asians Indians Mexicans. Safety, speed bumps Abc liquor store, Pete's pops, deer district, brewers stadium, Washington park are important places in this community. Street walker's ,drug dealers, shooting abandoned houses, policing, affordable housing and violence are issues that need attention.
c2093 (32859)	<b>Corn's Map:</b> This community is diverse and is surrounded by Washington Park, restaurants and clinics. Cleaning up the neighborhood is a big issue for this community.	<b>Corn's Map:</b> This community is diverse and is surrounded by Washington Park, restaurants and clinics. Cleaning up the neighborhood is a big issue for this community.
c2103 (32880)	<b>https://districtr.org/COI/32880:</b> This community is majority black people. Some important places in this community are Beauty Center, Kids Palace Academy, Washington High School, Park, Library, Wendy's, Spider Web Park on 55th and Wright. Some important issues that the local official need to pay more attention to is Owners Responsibility from renters, Speeding, nothing for the youth to do, mental health.	<b>Aleatha Map 7/22/21:</b> This community is majority black people. Some important places in this community are Beauty Center, Kids Palace Academy, Washington High School, Park, Library, Wendy's, Spider Web Park on 55th and Wright. Some important issues that the local official need to pay more attention to is Owners Responsibility from renters, Speeding, nothing for the youth to do, mental health.
c2104 (32881)	<b>Howard's Map:</b> This community is surrounded by Afro-Americans. Lutheran Church, Washington High School, SDC and Washington Park are important places in this community. Affordable housing, illegal dumping, noise after midnight, trash, fireworks, speeding and reckless driving are issues in this community that need to be addressed.	<b>Howard's Map:</b> This community is surrounded by Afro-Americans. Lutheran Church, Washington High School, SDC and Washington Park are important places in this community. Affordable housing, illegal dumping, noise after midnight, trash, fireworks, speeding and reckless driving are issues in this community that need to be addressed.
c2105 (32883)	<b>https://districtr.org/COI/32883:</b> This community is African Americans, 46th Clark Street. Some important places are Washington High School, Park, and Library, Sherman School and Park. Some issues the local official need to pay more attention to are Violence (GUNS).	<b>Charles Map 7/22/21:</b> This community is African Americans, 46th Clark Street. Some important places are Washington High School, Park, and Library, Sherman School and Park. Some issues the local official need to pay more attention to are Violence (GUNS).



c2106 (32884)	<p><b>https://districtr.org/COI/32884:</b> This community is African Americans, Kids, North side of North Ave on 46th Street. Some important places are Washington Park, Library, and School, Pick n save, Rainbow clothing store. Some issues that the local official need to pay more attention to is Speed Bumps, Street Lights, Violence.</p>	<p><b>Gladil Map 7/22/21:</b> This community is African Americans, Kids, North side of North Ave on 46th Street. Some important places are Washington Park, Library, and School, Pick n save, Rainbow clothing store. Some issues that the local official need to pay more attention to is Speed Bumps, Street Lights, Violence.</p>
c2107 (32886)	<p><b>https://districtr.org/COI/32886:</b> This community is African Americans, Kids, North side of North Ave on 46th Street. Some important places in this community are Washington High School, Park and Library, Sherman Park and School, Laundry Matt 51st Center Street. Some issues local official need to pay attention to are Violence, Speed Bumps.</p>	<p><b>Tasha Map 7/22/21:</b> This community is African Americans, Kids, North side of North Ave on 46th Street. Some important places in this community are Washington High School, Park and Library, Sherman Park and School, Laundry Matt 51st Center Street. Some issues local official need to pay attention to are Violence, Speed Bumps.</p>
c2117 (32916)	<p><b>Tonya's Map:</b> This area consist of African Americans, Indians, Asians and Mexicans. Walgreens, Popeyes and WCS are important areas in this community. Speeding, street walker's and abandoned houses are issues that need to be addressed. Tonya's meeting would be about Violence ,policing and affordable housing.</p>	<p><b>Tonya's Map:</b> This area consist of African Americans, Indians, Asians and Mexicans. Walgreens, Popeyes and WCS are important areas in this community. Speeding, street walker's and abandoned houses are issues that need to be addressed. Tonya's meeting would be about Violence ,policing and affordable housing.</p>
c2120 (32927)	<p><b>Amy's Map:</b> This area is diverse. Walking In The Spirit Church, Social Development , Zion School and Popeye's are area of interest. Street walker's, drug dealers and stolen cars are issues that need to be addressed.</p>	<p><b>Community 1:</b> This area is diverse. Walking In The Spirit Church, Social Development , Zion School and Popeye's are area of interest. Street walker's, drug dealers and stolen cars are issues that need to be addressed.</p>
c2134 (32952)	<p><b>High Mount Community School area:</b> West side of milwaukee where there is a mixed community. A couple places that the residents in the neighborhood use frequently are Wendy's, Cosmo Beauty supply store and a number of other places around. Some things that need to be addressed are Abandoned buildings that could be used as shelters and Neighborhood safety.</p>	<p><b>High Mount Community School area:</b> West side of milwaukee where there is a mixed community. A couple places that the residents in the neighborhood use frequently are Wendy's, Cosmo Beauty supply store and a number of other places around. Some things that need to be addressed are Abandoned buildings that could be used as shelters and Neighborhood safety.</p>
c2136 (32954)	<p><b>Saint Joseph Hospital Area:</b> Very diverse community near Washington High School in Milwaukee Wisconsin. Places that the residents in the area use often and are important are Washington Park, Sherman Multicultural Arts Elementary School, Sherman Park and District 3 Police Station. Something that should be addressed by elected officials is the trash from people littering on the streets. Clean ups should be frequently done to co...</p>	<p><b>Saint Joseph Hospital Area:</b> Very diverse community near Washington High School in Milwaukee Wisconsin. Places that the residents in the area use often and are important are Washington Park, Sherman Multicultural Arts Elementary School, Sherman Park and District 3 Police Station. Something that should be addressed by elected officials is the trash from people littering on the streets. Clean ups should be frequently done to co...</p>
c2137 (32957)	<p><b>Northside Washington Park:</b> Diverse Community in the Washington Park neighborhood. Residents shop at stores such as Cosmo Beauty Supply, Beauty Center, Wendy's, Washington Park Library, Autotronics, Schools, Parks, Mo Cuts Barbershop. Something that can be addressed by elected officials are the abandoned Houses in the area.</p>	<p><b>Northside Washington Park:</b> Diverse Community in the Washington Park neighborhood. Residents shop at stores such as Cosmo Beauty Supply, Beauty Center, Wendy's, Washington Park Library, Autotronics, Schools, Parks, Mo Cuts Barbershop. Something that can be addressed by elected officials are the abandoned Houses in the area.</p>
c2157 (33037)	<p><b>Tisha's Map:</b> This area is a great diverse community with many children. Washington Library, Washington Park, Police Station, Gas Station, Beauty Center and Sherman Park are areas of interest. Reckless driving, speeding are issue that need attention. Reckless driving and speed bumps would be the focus during a community meeting.</p>	<p><b>Community 1:</b> This area is a great diverse community with many children. Washington Library, Washington Park, Police Station, Gas Station, Beauty Center and Sherman Park are areas of interest. Reckless driving, speeding are issue that need attention. Reckless driving and speed bumps would be the focus during a community meeting.</p>
c2164 (33050)	<p><b>Robert Map 7/20/21.</b></p>	<p><b>Walnut Area:</b> This area is a mix of Black and Asian. A community meeting or rally would be about policing - there's an abandoned police building nearby. Also, the streets need attention.</p>



c2199 (33126)	<b>Jay's Map:</b> The area is African Americans. Pick 'n Save, Corner Stores , Sir Mr. P's Tire, Community Baptist Church, Wendy's and WIC Office are areas of interest. Safety is an important issue. Speed bumps would be the topic at a community meeting.	<b>Jay's Map.</b>
c2231 (33171)	<b>Mari's Map 7/26/21.</b>	<b>Washington Park Neighborhood:</b> This community is culturally-diverse, Blue Collar, upper/lower middle-class, with some poverty. Officials need to pay more attention to issues like gun violence, reckless driving, affordable housing, and raggedy streets. A community meeting might be about gun violence.
c2240 (33180)	<b>Jessica's Map:</b> This area is predominantly African American. Daddy's Joe Daycare and a Mobile Gas Station are areas of interest. The stolen cars that are parked behind homeowners houses is a issue that need to be addressed. Stolen cars would be the topic during a community meeting.	<b>Jessica's Map:</b> This area is predominantly African American. Daddy's Joe Daycare and a Mobile Gas Station are areas of interest. The stolen cars that are parked behind homeowners houses is a issue that need to be addressed. Stolen cars would be the topic during a community meeting.
c2245 (33196)	<b>Lawrence's Map 7/27/2021.</b>	<b>West North Avenue &amp; North 38th Street:</b> My community is predominantly black with other minority groups scattered throughout; lower middle-class. Important issues that need more resources/attention include drugs; gun violence; homelessness; and sex trafficking. A community meeting or rally might be about uplifting the community and stopping violence.
c2251 (33222)	<b>Waico Apartment Community:</b> Waico Apartment Community where children and younger adults reside. Mainly African American. Places that people in the neighborhood frequently use are Carver Park, Checkers, McDonald's, The Running Rebels and American subs. Pretty well kept area with friendly neighbors and one thing that needs to be addressed are the drugs.	<b>Waico Apartment Community:</b> Waico Apartment Community where children and younger adults reside. Mainly African American. Places that people in the neighborhood frequently use are Carver Park, Checkers, McDonald's, The Running Rebels and American subs. Pretty well kept area with friendly neighbors and one thing that needs to be addressed are the drugs.
c2255 (33232)	<b>Near Metcalf Park Neighborhood:</b> In this area Mothers,father,aunt's and brother's of all ages. Some important places are T&J cell and tobacco store, Beauty center, Autotronics stereo store. thing that could be addressed in the area are Speeding need speed bumps, safety, clean ups on a regular basis.	<b>Near Metcalf Park Neighborhood:</b> In this area Mothers,father,aunt's and brother's of all ages. Some important places are T&J cell and tobacco store, Beauty center, Autotronics stereo store. thing that could be addressed in the area are Speeding need speed bumps, safety, clean ups on a regular basis.
c2260 (33245)	<b>Michael map 07/27/2021.</b>	<b>N 38th St &amp; W North Ave:</b> My community is diverse - Black, white, Indian, African, and Asian people live here. Many attend church and there are lots of kids. Officials need to pay more attention to cleaning the streets and police in schools. The community is brought together by a shared desire to address violence, policing, and affordable housing.
c2262 (33250)	<b>Milwaukee's west side:</b> I have a mixed community of different races. we have important places like Boost mobile, Wendy's and Mo cuts barbershop. some things that need to be addressed are Safety and speeding.	<b>Milwaukee's west side:</b> I have a mixed community of different races. we have important places like Boost mobile, Wendy's and Mo cuts barbershop. some things that need to be addressed are Safety and speeding.
c2273 (33268)	<b><a href="https://districtr.org/COI/33268">https://districtr.org/COI/33268</a>:</b> This community is Church people, working people, kids, black and white. Some important places in this community are Fondy farmers market, Zion school, Fondy park, Save a lot, Popeye, Antonia's nostalgia vinyl art seaway bank & trust hayat pharmacy. Some issues in the community that need more attention to by local officials are Drug dealers, street walker's, abandoned houses and dirty alleys.	<b>Tanisha 07/27/2021:</b> This community is Church people, working people, kids, black and white. Some important places in this community are Fondy farmers market, Zion school, Fondy park, Save a lot, Popeye, Antonia's nostalgia vinyl art seaway bank & trust hayat pharmacy. Some issues in the community that need more attention to by local officials are Drug dealers, street walker's, abandoned houses and dirty alleys,



c2284 (33282)	<p><b>https://districtr.org/COI/33282:</b> This community is Predominantly African American; Some whites, Asians and Latinx; lower/upper middle-class. Some important places in the community are Washington Park; Urban Ecology Center; Washington Park Senior Center; Washington Park Library; Bethune Academy; Ambeur House; Amaranth Bakery and Cafe. Some issues in the community that local officials need to pay more attention to are Prostitution;...</p>	<p><b>Michele's Map 7/27/2021:</b> This community is Predominantly African American; Some whites, Asians and Latinx; lower/upper middle-class. Some important places in the community are Washington Park; Urban Ecology Center; Washington Park Senior Center; Washington Park Library; Bethune Academy; Ambeur House; Amaranth Bakery and Cafe. Some issues in the community that local officials need to pay more attention to are Prostitution;...</p>
c2340 (33398)	<p><b>Terrence's Map:</b> This area consist of African Americans, Asians, Native Americans and Latins. Washington Park, Washington Park Library, Pick N Save, Family Dollar, Premier Sports Lounge and Urban Ecology Center are area of interest. Sustainable employment, reckless drivers, housing upgrades, gun and violence are issues that need to be addressed. Gun violence, car theft, and saving the youth ion would be the topi...</p>	<p><b>Terrence's Map:</b> This area consist of African Americans, Asians, Native Americans and Latins. Washington Park, Washington Park Library, Pick N Save, Family Dollar, Premier Sports Lounge and Urban Ecology Center are area of interest. Sustainable employment, reckless drivers, housing upgrades, gun and violence are issues that need to be addressed. Gun violence, car theft, and saving the youth ion would be the topi...</p>
c2357 (33408)	<p><b>https://districtr.org/COI/33408:</b> This community is Black, white and everything in between; upper-class; middle-class; lower-class; some impoverished. Some important places are Washington Park; Washington Park Library; Washington Park Swimming Pool; Washington Park Senior Center; Access to I-94; Urban Ecology Center; 3rd District Police Department; Harley Davidson; MillerCoors; Fred's Frozen Custard; Triciclo Peru; Sander's Super...</p>	<p><b>Ashley's Map 07/29/2021:</b> This community is Black, white and everything in between; upper-class; middle-class; lower-class; some impoverished. Some important places are Washington Park; Washington Park Library; Washington Park Swimming Pool; Washington Park Senior Center; Access to I-94; Urban Ecology Center; 3rd District Police Department; Harley Davidson; MillerCoors; Fred's Frozen Custard; Triciclo Peru; Sander's Super...</p>
c2364 (33417)	<p><b>Jamar's Map:</b> This area is Predominantly African Americans. Washington Library, Sherman park, and Washington High School are areas of interest. Parks are issues that need to be addressed. Violence would be the topic at a community meeting.</p>	<p><b>Jamar's Map:</b> This area is Predominantly African Americans. Washington Library, Sherman park, and Washington High School are areas of interest. Parks are issues that need to be addressed. Violence would be the topic at a community meeting.</p>
c2370 (33434)	<p><b>Jada's Map:</b> This area consist of Asians, African Americans, Caucasians, and Native Americans. Reformation Lutheran Church, Washington Park, The Boys Tire Shop, Pick N Save, Bethune Academy, ABC Liquor Depot and Harley Davidson are areas of interest. Potholes, speeding, stolen cars, troubled youth, and housing upgrades are issues that need to be addressed. gun violence and police reform would be the topics at ...</p>	<p><b>Jada's Map:</b> This area consist of Asians, African Americans, Caucasians, and Native Americans. Reformation Lutheran Church, Washington Park, The Boys Tire Shop, Pick N Save, Bethune Academy, ABC Liquor Depot and Harley Davidson are areas of interest. Potholes, speeding, stolen cars, troubled youth, and housing upgrades are issues that need to be addressed. gun violence and police reform would be the topics at ...</p>
c2371 (33436)	<p><b>Jeffery's Map:</b> This area is predominately African Americans. Community centers, Schools and Parks are areas of interest. Racism and discrimination are issues that need to be addressed.. Poor/homeless peoples would be the topic at a community meeting.</p>	<p><b>Jeffery's Map:</b> This area is predominately African Americans. Community centers, Schools and Parks are areas of interest. Racism and discrimination are issues that need to be addressed.. Poor/homeless peoples would be the topic at a community meeting.</p>
c2372 (33441)	<p><b>Garfield/42nd Milwaukee:</b> Garfield/42nd Milwaukee where Mostly African American, but diverse at the same time. In the area are middle to lower middle-classed residents living in the neighborhood. A few important places in the area are Washington Park Library, Washington Park, McBob's, Check Cashing Place, Brother's Plus Groceries; Domino's, Pizza. Some thing that need to be addressed are Gun violence, littering and Drugs.</p>	<p><b>Garfield/42nd Milwaukee:</b> Garfield/42nd Milwaukee where Mostly African American, but diverse at the same time. In the area are middle to lower middle-classed residents living in the neighborhood. A few important places in the area are Washington Park Library, Washington Park, McBob's, Check Cashing Place, Brother's Plus Groceries; Domino's, Pizza. Some thing that need to be addressed are Gun violence, littering and Drugs.</p>



c2378 (33454)	<b>Milwaukee's north side near 38th vliet:</b> In my community on Milwaukee's north side near 38th vliet live Residents of all ages. A lot of pcw worker's in the area, African American mainly and some Asian. A few imortant places are Bethune academy ,triculo peru, Washington park, urban ecology center, Pete's pops, brewers stadium and st Michael's Catholic church. Problems that need to be addressed by officials are Park safety, schools, affor...	<b>Milwaukee's north side near 38th vliet:</b> In my community on Milwaukee's north side near 38th vliet lives Residents of all ages. A lot of pcw worker's in the area, African American mainly and some Asian. A few imortant places are Bethune academy ,triculo peru, Washington park, urban ecology center, Pete's pops, brewers stadium and st Michael's Catholic church. Problems that need to be addressed by officials are Park safety, schools, affo...
c2393 (33482)	<b>Milwaukee's Northside near 38th:</b> In my neighborhood on Milwaukee's Northside near 38th there are people of many backgrounds such as, Elder Young, Kids and babies african american, caucasian chinese and asian. Some things that needs to be addressed are drugs, dealers, street walker's, but most people in the community work. Some important places are united Methodist church, Harley Davidson, Washington park, abc liquor store family ...	<b>Milwaukee's Northside near 38th:</b> In my neighborhood on Milwaukee's Northside near 38th there are people of many backgrounds such as, Elder Young, Kids and babies african american, caucasian chinese and asian. Some things that needs to be addressed are drugs, dealers, street walker's, but most people in the community work. Some important places are united Methodist church, Harley Davidson, Washington park, abc liquor store family ...
c2394 (33484)	<b>Milwaukee 55th Locust:</b> I live in Milwaukee near 55th Locust . in my community are mainly African Americans. A few important places are ST. Joseph Hospital, Beauty Center, Washington High School, Park, and Library, Sherman School, Us Bank, Walgreens, Pick n Save and K & T minni market. Some things that need to be addressed are Auto theft, Crime.	<b>Milwaukee 55th Locust:</b> I live in Milwaukee near 55th Locust . in my community are mainly African Americans. A few important places are ST. Joseph Hospital, Beauty Center, Washington High School, Park, and Library, Sherman School, Us Bank, Walgreens, Pick n Save and K & T minni market. Some things that need to be addressed are Auto theft, Crime.
c2395 (33490)	<b>Washington Park- Milwaukee:</b> I live in the Washington Park- Milwaukee are where the residents are mostly multicultural, blue collar workers and lower middle-class. Pick N Save, Family Dollar, Check Cashing Place, Washington Park Library, Premier Sports Lounge, Mo' Cuts Barber Shop and Tricklebee Cafe. Problems that need to be addressed are Violence, alcohol and drug addiction, racial profiling, Landscaping upgrades, affordabl...	<b>Washington Park- Milwaukee:</b> I live in the Washington Park- Milwaukee are where the residents are mostly multicultural, blue collar workers and lower middle-class. Pick N Save, Family Dollar, Check Cashing Place, Washington Park Library, Premier Sports Lounge, Mo' Cuts Barber Shop and Tricklebee Cafe. Problems that need to be addressed are Violence, alcohol and drug addiction, racial profiling, Landscaping upgrades, affordabl...
c319 (27765)	<b>SPM 070621 NSFM Dave:</b> I live in Milwaukee's Sherman Park neighborhood but spend a lot of time in downtown Milwaukee. More details are found in my map.	<b>Sherman Park West:</b> I live in Sherman Park but I visit clients downtown, Brookfield, Glendale, etc. And I teach a class downtown. Environmental issues are extremely important to me - this affects the entire City of Milwaukee.
c1997 (30994)	<b>AAPI: Hmong/Lao COI in Milwaukee, WI:</b> Five maps have been generated to represent Communities of Interest (COI) where AAPI (Asian American and Pacific Islander; aka APIDA, Asian Pacific Islander Desi American) communities live in Wisconsin. Four of the five maps are in the Milwaukee, WI area, and one map is in Eau Claire, WI. This map is titled "AAPI: Hmong/Lao COI in Milwaukee, WI" and covers four communities in which people of Hmon...	<b>Community 3 -SE Asian refugee community:</b> This area includes the more recent SE Asian immigrants from Burma/Myanmar including Karen, Chin, Karenni, which are the newer refugees from Burma/Myanmar (starting in 2008). Key issues are affordable and quality housing, absentee landlords, access to healthcare; access to living wage jobs; translation of all public service information. While all of this COI is in the State Senate District 6, it ...
c752 (27891)	<b>Milwaukee Neighborhoods - Three Make One:</b> Milwaukee's Central City, Three MAKES ONE Three makes one is my community of interest. It is three distinct neighborhoods in Milwaukee's north east side: Riverwest, Harambee and Brewers Hill. The area is bounded by the Milwaukee River on the east, Light industry on the north, I43 on the west and Walnut Street on the South. The housing stock is mostly small working class duplexes and single famil...	<b>Brewers Hill:</b> This neighborhood has large homes that were built by business elites which is undergoing significant gentrification.



Supporting Data for Cluster C8-3		
Portal Link (District)	Overall Submission Information	Individual Area Information
c1521 (30756)	<b>Jizzles Sandwich Shop community:</b> Jizzles Sandwich Shop community - Milwaukee	<b>Jizzles Sandwich Shop community:</b> A diverse community in the west side of Milwaukee includes Youth, African American, Caucasian, white people Asian, Mexican, Puerto Rican. Stop the violence and clean up the street, Abandoned houses cleaning up the streets give me and you something to do instead of stealing cars and having really nothing positive to be involved in.
c1523 (30756)	<b>Jizzles Sandwich Shop community:</b> Jizzles Sandwich Shop community	<b>Jizzles Sandwich Shop community:</b> A diverse community in the west side of Milwaukee includes Youth, African American, Caucasian, white people Asian, Mexican, Puerto Rican. Stop the violence and clean up the street, Abandoned houses cleaning up the streets give me and you something to do instead of stealing cars and having really nothing positive to be involved in.
c1784 (31742)	<b>https://district.org/COI/31742:</b> This community has Black and Hispanics and some important places to them are Wendy's, Jizzles sandwich shop, family dollar and liquor/ corner store. The local officials in this area should pay more attention to the speeding, fixing roads, the trash and also having to much police in the community not helping.	<b>Mike Maps 07/21/2021:</b> This community has Black and Hispanics and some important places to them are Wendy's, Jizzles sandwich shop, family dollar and liquor/ corner store. The local officials in this area should pay more attention to the speeding, fixing roads, the trash and also having to much police in the community not helping.
c1823 (31857)	<b>Caroline's Map:</b> This community includes African Americans, Africans, Chinese and Caucasians. This area has several schools, parks, churches, this area needs affordable housing and street repairs.	<b>Caroline's Map:</b> This community includes African Americans, Africans, Chinese and Caucasians. This area has several schools, parks, churches, this area needs affordable housing and street repairs.
c1843 (31917)	<b>https://district.org/COI/31918:</b> This community is diverse, middle class, renter and homeowners. Some important places in the community are Groppi Hs, 5 oclock steakhouse and Aurora Health care. Issues the local officials need to pay more attention to are Drugs, sex trafficking, slum lords and affordable housing in this community.	<b>Carrie map 07/21/2021:</b> This community is diverse, middle class, renter and homeowners. Some important places in the community are Groppi Hs, 5 oclock steakhouse and Aurora Health care. Issues the local officials need to pay more attention to are Drugs, sex trafficking, slum lords and affordable housing in this community.
c1853 (31935)	<b>Angel's Map:</b> This community have a mix of black white Asians and Puerto Ricans. Dentist office, the YMCA and a Hospital are important places in this area. Angel's community meeting would be about helping the community and keeping it clean.	<b>Angela's Map:</b> This community have a mix of black white Asians and Puerto Ricans. Dentist office, the YMCA and a Hospital are important places in this area. Angel's community meeting would be about helping the community and keeping it clean.
c1855 (31937)	<b>https://district.org/COI/31937:</b> This community is mixed race with upper/ lower class people. Some important places are Health and social services, Strip club, Sanai Hospital, Us bank and The rave. The issues the local officials need to pay more attention to is sex trafficking, drugs, litter, abandon houses, community clean up, block watch and youth activities.	<b>Ziva Map 07/21/2021:</b> This community is mixed race with upper/ lower class people. Some important places are Health and social services, Strip club, Sanai Hospital, Us bank and The rave. The issues the local officials need to pay more attention to is sex trafficking, drugs, litter, abandon houses, community clean up, block watch and youth activities.



c1887 (32130)	<p><b>Community Around tiefenthaler park:</b> Lovely neighborhood on the northwest side of Milwaukee. Occupied by mixed races, babies, teens There are multiple School buildings Apartments and stores in the area. And a few resources for the homeless. We have Libraries, neighborhood house, Tiefenthaler park where the youth and adults utilize on a daily basis. Some things that need to be addressed since we have so many children in the area are G...</p>	<p><b>Community Around tiefenthaler park:</b> Lovely neighborhood on the northwest side of Milwaukee. There are multiple School buildings Apartments and stores in the area. And a few resources for the homeless. We have Libraries, neighborhood house, Tiefenthaler park where the youth and adults utilize on a daily basis.</p>
c1889 (32137)	<p><b>https://districtr.org/COI/32137:</b> This community is big diverse and different level of education and income. Some important places are Milwaukee Academy of Science, Milwaukee HS of Arts and Sinai Hospital. The issues in this community that the local official need to pay attention is housing upgrade, slum lords and gun violence. The second community is a mixer of young adults and college students and kids. the most important places...</p>	<p><b>Rochelle Map 07/22/2021:</b> This community is big diverse and different level of education and income. Some important places are Milwaukee Academy of Science, Milwaukee HS of Arts and Sinai Hospital. The issues in this community that the local official need to pay attention is housing upgrade, slum lords and gun violence.</p>
c1896 (32158)	<p><b>Avant's map 7/21/21:</b> Milwaukee High School of the Arts, Milwaukee Academy of Science, Sinai Samaritan Hospital, u.s. Bank and New Life Center drug dealing. The neighborhood is great just a few things that needs to be addressed like housing upgrades, potholes in the streets, sex working, Developpe a system to Form a block watch.</p>	<p><b>Avant's map 7/21/21:</b> Very racially diverse, police officers, bus drivers, teachers, blue collar workers, entrepreneurs live in the area. Some important places are the Milwaukee High School of the Arts, Milwaukee Academy of Science, Sinai Samaritan Hospital, u.s. Bank and New Life Center drug dealing. The neighborhood is great just a few things that needs to be addressed like housing upgrades, potholes in the streets,...</p>
c1955 (32379)	<p><b>Amoriyah's Map:</b> This area is predominantly African Americans. Gas Stations , Wendy's , McDonald's , Laundromat , W2 Building , Hope Lutheran School and Milwaukee Academy Of Science are important areas in this community. She would like better schools and playgrounds for kids . Cleaner neighborhoods ,better schools and speeding her main concerns.</p>	<p><b>Amoriyah's Map:</b> This area is predominantly African Americans. Gas Stations , Wendy's , McDonald's , Laundromat , W2 Building , Hope Lutheran School and Milwaukee Academy Of Science are important areas in this community. She would like better schools and playgrounds for kids . Cleaner neighborhoods ,better schools and speeding her main concerns.</p>
c1997 (30994)	<p><b>AAPI: Hmong/Lao COI in Milwaukee, WI:</b> Five maps have been generated to represent Communities of Interest (COI) where AAPI (Asian American and Pacific Islander; aka APIDA, Asian Pacific Islander Desi American) communities live in Wisconsin. Four of the five maps are in the Milwaukee, WI area, and one map is in Eau Claire, WI. This map is titled "AAPI: Hmong/Lao COI in Milwaukee, WI" and covers four communities in which people of Hmon...</p>	<p><b>Hmong/Lao original cluster 1 - St. Michaels:</b> One of two original clusters of Hmong and Lao residents, located from St. Paul to the South and Walnut to the North, and from 16th Street to the East and 35th to the West. Originally settled after 1975 (Hmong refugees came as a result of fighting for the USA in the Vietnam War); most rented at that time, but more recently more families own their own properties, helped by low-interest loans. The b...</p>
c2030 (32733)	<p><b>https://districtr.org/COI/32733:</b> This community is about mixed races, babies and friendly neighbors.The important places in this area are Rehoboth New life center, club, king park and casa marie shelter. Some very important issues in this community that local officials need to pay more attention to are the gun shots around the corner and a lot of domestic violence around the corner.</p>	<p><b>Amus Map 07/22/2021:</b> This community is about mixed races, babies and friendly neighbors.The important places in this area are Rehoboth New life center, club, king park and casa marie shelter. Some very important issues in this community that local officials need to pay more attention to are the gun shots around the corner and a lot of domestic violence around the corner.</p>
c2050 (32788)	<p><b>Bro map 7/21/21:</b> Bro map 7/21/21</p>	<p><b>Bro map 7/21/21:</b> West side of Milwaukee in the King Park community. Mainly occupied by African Americans of all ages, Home owners and friendly neighbors. This area has some important places that the residents in the community frequently use such as the corner store, Fon Du Lac Food Market, 17th &amp; Vine play area, Shalom High School, Cross Lutheran Church, Creative Care Children's Center, Coo Water Resturant &amp; Bar a...</p>



c2089 (32854)	<b>Milwaukee Washington park library neighb:</b> Community on the north west side of Milwaukee where some African American, Mexican and Caucasians reside. A few places that residents in the community frequently use are, Mo Cuts Barbershop, Churches, Washington Park Library, Washington Park, SOS Center and Wendy's restaurant. Some resources that really help the community and could use assistance are Housing Authority and the SOS center. And issue...	<b>Milwaukee Washington park library neighborhood:</b> Community on the north west side of Milwaukee where some African American, Mexican and Caucasians reside. A few places that residents in the community frequently use are, Mo Cuts Barbershop, Churches, Washington Park Library, Washington Park, SOS Center and Wendy's restaurant. Some resources that really help the community and could use assistance are Housing Authority and the SOS center. And issue...
c2130 (32944)	<b>Community 11th st between Lloyd &amp; Brown:</b> Beautiful neighborhood where some Children, elders, homeowners and renters reside in the area. Afew important places that the resident in this community use are YMCA, the Social Development Commission, Jakes Deli North, McDonald's, American subs, Wendy's, Newport Missionary Baptist Church, LLOYD Street School, Tastee Twist, galast, New Rainbow Foods corner store, ATM E & M Citgo and Auto Parts an...	<b>Community 11th st between Lloyd and brown:</b> Beautiful neighborhood where some Children, elders, homeowners and renters reside in the area. Afew important places that the resident in this community use are YMCA, the Social Development Commission, Jakes Deli North, McDonald's, American subs, Wendy's, Newport Missionary Baptist Church, LLOYD Street School, Tastee Twist, galast, New Rainbow Foods corner store, ATM E & M Citgo and Auto Parts an...
c2172 (33070)	<b>Willa map 7/26/2021.</b>	<b>28th and Wells:</b> This is a diverse community with people of all colors. Officials need to pay attention to the drug use, affordable housing, and speeding cars.
c2174 (33076)	<b>Nelson's Community Map 7/26/21.</b>	<b>Community 1:</b> I live on the 1500 block. My community is largely middle class, with a lot of elderly and kids. English is the primary language. Elected officials need to pay more attention to cleaning up trash and violence.
c2188 (33112)	<b>Maira's Map:</b> This area has African Americans, Asians, Africans and Mexicans. Washington park, Walgreens, Tiefenthaler Parks, Fire Department and Lisbon BP gas station are important areas of interest. Street walker's, drug dealers, stolen cars and shooting are issue that need to be addressed immediately. Violence, policing, affordable housing would be the topics during a community meeting or rally.	<b>Maria's Map:</b> This area has African Americans, Asians, Africans and Mexicans. Washington park, Walgreens, Tiefenthaler Parks, Fire Department and Lisbon BP gas station are important areas of interest. Street walker's, drug dealers, stolen cars and shooting are issue that need to be addressed immediately. Violence, policing, affordable housing would be the topics during a community meeting or rally.
c2257 (33239)	<b>Carmen's Map 7/27/2021.</b>	<b>W North Ave &amp; N 40th St:</b> This community is culturally diverse; mostly African American; blue collar workers; Asian Americans. Community issues that need attention and resources include drugs, gun violence, reckless drivers, prostitution, dilapidated housing, and affordable housing. A community meeting or rally might be about saving our youth, sex trafficking, gun violence, and/or racial profiling.
c2294 (33334)	<b>Normans Map 07/27/2021.</b>	<b>Teutonia &amp; Garfield:</b> My community is primarily Black, with a mix of youth and elderly. The most important issues facing my community - that I wish officials paid more attention to - are pollution, poverty, policing, and homelessness. A community meeting or rally would be about policing, homelessness, or pollution.
c2297 (33345)	<b>Terrell's Map 7/27/2021.</b>	<b>Walnut Hill Neighborhood:</b> My community is comprised of mostly African & Asian Americans; blue collar; lower middle-class. We need more resources and elected officials attention towards litter, race relations, gun violence, and reckless drivers. A community meeting or rally could be about youth outreach, sex trafficking, gun violence, and community clean up.





c2300 (33352)	<b>https://districtr.org/COI/33352:</b> This community is Old people, church people, black, white, Asians and Indians. Some important places in the community are Millercoors distribution center, cold spring park, Walgreens and jj fish. Some important issues local official needs to pay more attention to are Schools, abandoned houses and panhandling.	<b>Cassandra Map 07/27/2021:</b> This community is Old people, church people, black, white, Asians and Indians. Some important places in the community are Millercoors distribution center, cold spring park, Walgreens and jj fish. Some important issues local official needs to pay more attention to are Schools, abandoned houses and panhandling.
c2308 (33368)	<b>Jasons Map 07/27/2021.</b>	<b>25th &amp; Highland Neighborhood:</b> My community is a diverse mix of blacks, whites, asians, mexicans, and puerto ricans. We need more resources and attention towards speeding, drug dealers, carjackings, and policing. A community meeting or rally might be about policing, drug dealers, or car jackings.
c2326 (33385)	<b>Sharon's Map:</b> This area is very culturally diverse. Lower to upper middle-class and blue collar citizens live in this community .Harley Davidson, MillerCoors, Washington Park, Washington Park Senior Center, Fred's Frozen Custard and St. Michael's Catholic are areas of interest. Car thefts, reckless drivers, and potholes are the issues that need to be addressed. . Dilapidated housing and gun violence would be ...	<b>Sharon's Map:</b> This area is very culturally diverse. Lower to upper middle-class and blue collar citizens live in this community .Harley Davidson, MillerCoors, Washington Park, Washington Park Senior Center, Fred's Frozen Custard and St. Michael's Catholic are areas of interest. Car thefts, reckless drivers, and potholes are the issues that need to be addressed. . Dilapidated housing and gun violence would be ...
c2331 (33389)	<b>Shakiylas map 07/27/2021.</b>	<b>W Walnut St &amp; N 34th St:</b> My community is diverse - a mix of Black, Asian, Puerto Rican, African, and Thai people. We need more resources to deal with pollution, stolen cars being parked behind the homeowners houses, and speed humps to prevent speeding. A community meeting or rally is usually about speeding, pollution, or community clean ups.
c2335 (33392)	<b>Charles' Map 7/27/21.</b>	<b>Walnut Hill Neighborhood:</b> I live in the Walnut Hill neighborhood of Milwaukee. My community is mostly comprised of African American and Asian people; lower middle-class; many adolescents. We need elected officials to pay more attention to stolen cars; reckless drivers; youth activities; and gun violence. Community meetings or rallies might be about creating youth programs or preventing gun violence.
c2808 (21040)	<b>Community of Interest (imported).</b>	<b>Stadium Freeway Northwest:</b> This community is serviced by the northern part of WI-175, known colloquially as the Stadium Freeway. This community lays exclusively on the west side of the freeway, because unfortunately the freeway asks a major segregator, so the west side of the freeway is not very connected to the east side, except for the use of the freeway and Washington Park.



Supporting Data for Cluster C9		
Portal Link (District)	Overall Submission Information	Individual Area Information
c1087 (27035)	<b>Gregg - NW Milwaukee 06302021 7 pm NSFM:</b> I live on the West side of Milwaukee. Issues of concern include education and green space. Equitable access to healthy businesses, no food deserts, etc. Affordable housing is another important issue for my community.	<b>Gregg - Northwest Milwaukee 06302021 7 pm NSFM:</b> Gregg - I live on the West side of Milwaukee. Issues of concern include education and green space. Equitable access to healthy businesses, no food deserts, etc. Affordable housing is another important issue for my community.
c1936 (32320)	<b>MPS &amp; State's school funding formula:</b> Milwaukee Public Schools (MPS) is the state's largest school district. It is significantly under-resourced due to the State's school funding formula reliant on property taxes/values. Because of over a century of government sanctioned segregation, preventing BIPOC from fully participating in the housing market, property values in many neighborhoods are vastly undervalued. This is just the tip of...	<b>Milwaukee Public Schools:</b> Milwaukee Public Schools (MPS) is the state's largest school district. It is significantly under-resourced due to the State's school funding formula reliant on property taxes/values. Because of over a century of government sanctioned segregation, preventing BIPOC from fully participating in the housing market, property values in many neighborhoods are vastly undervalued. This is just the tip of...
c2211 (32674)	<b>Wisconsin Regional Map.</b>	<b>Metro Milwaukee.</b>
c2215 (30740)	<b>Statewide communities:</b> This map shows the state separated into large sections that have common interest. The large sections all receive the same news, have similar weather patterns, and common interests. I considered things such as colleges, cities and their suburbs, and tourist attractions. When the maps are being drawn I would like to see these things considered. Fair and proportionate representation is imperative to ...	<b>Community 1.</b>
c273 (27035)	<b>NW Milwaukee - Gregg 06302021:</b> The Northwest side of the City of Milwaukee is my home. My community reflects my concerns for high quality public education, green space, affordable housing, and access to healthy food and businesses.	<b>Gregg - Northwest Milwaukee 06302021 7 pm NSFM:</b> Gregg - I live on the West side of Milwaukee. Issues of concern include education and green space. Equitable access to healthy businesses, no food deserts, etc. Affordable housing is another important issue for my community.
c54 (24565)	<b>Places important to a family of four:</b> Our family of four travels through this area by car, foot, bicycle and air. Pursuits include hobbies, visiting family and friends, and the necessities of daily life.	<b>Community 1:</b> We are a family of four and generally move through this area by car, foot or bicycle. Some of it is visiting family or pursuing hobbies as well as the necessities of daily life. Living near both the Milwaukee River and Lake Michigan, these areas are why we live where we do.
p357 (27919)	<b>4th CD.</b>	<b>District 1.</b>
c1937 (32317)	<b>Health care, service worker communities:</b> Major SEIU member concentrations in WI	<b>Milwaukee area Long term care workforce:</b> Residents of home and community based caregivers with a heavy concentration in city of Milwaukee zip codes
c1941 (32337)	<b>Gina's Communities:</b> Wisconsin Communities - These communities are all places I have lived and/or worked. They are full of various groups of people who deserve to be fairly represented and provided equal access to voting polls. Each community has a unique set of resources and people that contribute to their community. Fair and proportional representation is necessary to make sure they are receiving fair laws and repr...	<b>Community 4.</b>



c204 (26414)	<b>Milwaukee-area river watersheds:</b> The Milwaukee area is part of five river watersheds and areas that drain directly to Lake Michigan. (A watershed is the area of land that drains to a body of water.) This COI submission approximates the five major river watersheds (Milwaukee River, Menomonee River, Kinnickinnic River, Oak Creek, and Root River, with direct drainage areas not highlighted). The Milwaukee, Menomonee, and Kinnickinnic...	<b>Milwaukee River Watershed:</b> This COI unscientifically approximates the Milwaukee River watershed, including its main tributaries. To the extent that political boundaries like our watersheds, more focused political and cultural activities to protect and preserve our waters and waterways are likely. For more accurate geofiles, consult WDNR or USGS. Also note: Milwaukee River w...
c25 (23926)	<b>Calena's attempt.</b>	<b>Community 4.</b>



Supporting Data for Cluster C10		
Portal Link (District)	Overall Submission Information	Individual Area Information
c1062 (28180)	<b>Iiam 07092021 Wendy along the Lake:</b> I'm in the 8th Senate District which is very gerrymandered - it includes lots of area that isn't in my community of interest. I feel like the entire Nicolet School District is part of my COI. I think there is an artificial separation between the County and City of Milwaukee. Parts of the City of Milwaukee are part of my COI. I'm concerned about environmental issues and affordable senior housing op...	<b>Iiam 07092021 Wendy along the Lake:</b> I'm in the 8th Senate District which is very gerrymandered - it includes lots of area that isn't in my community of interest. I feel like the entire Nicolet School District is part of my COI. I think there is an artificial separation between the County and City of Milwaukee. Parts of the City of Milwaukee are part of my COI. I'm concerned about environmental issues and affordable senior housing op...
c1065 (28181)	<b>Iiam 07092021 Meg:</b> This community has been growing commercially. There has been a lot of apartment and condo development just in the last 18 months. It makes me wonder about the impact on schools - they don't appear to be families moving in. Many of Thiensville's small businesses have closed as a result of the pandemic, leaving restaurant chains. I don't want Mequon to be insulated from Milwaukee County and always l...	<b>Iiam 07092021 Meg:</b> This community has been growing commercially. There has been a lot of apartment and condo development just in the last 18 months. It makes me wonder about the impact on schools - they don't appear to be families moving in. Many of Thiensville's small businesses have closed as a result of the pandemic, leaving restaurant chains. I don't want Mequon to be insulated from Milwaukee County and always l...
c1088 (28218)	<b>Jan 6:00 6/16 Glendale:</b> Glendale is quite multi-ethnic, unlike Whitefish Bay and other Northern suburbs. I think the diversity is important. The people who work in city hall have a great attitude. The library is important - need a good one. Conservation is another concern, and water quality in the river.	<b>Jan 6:00 6/16 Glendale:</b> Glendale is quite multi-ethnic, unlike Whitefish Bay and other Northern suburbs. I think the diversity is important. The people who work in city hall have a great attitude. The library is important - need a good one. Conservation is another concern, and water quality in the river.
c1089 (24964)	<b>Carrie 7:00 pm 6/16/21 Whitefish Bay:</b> I live in Whitefish Bay, but my community of interest extends from Mequon to the North down to the City of Milwaukee.	<b>Carrie 7 pm 06162021:</b> People in Whitefish Bay are interested in quality public schools, the environment, many dog owners. The health of the businesses on Silver Spring (the main street in WFB) is important. Healthy living is also very important. The walkability of the village is important, as is the infrastructure (broadly defined) - good roads, good health department, clean water, safe places to walk, safety in genera...
c109 (25607)	<b>North Shore Suburbs of Milwaukee:</b> The Northern Suburbs of Milwaukee including Shorewood, Whitefish Bay, Fox Point, Bayside, Glendale, River Hills, and Brown Deer.	<b>Community 1.</b>
c1090 (25165)	<b>Diana and Laurie 10 am 06182021 NSFM:</b> Diana and Laurie live in Glendale. We care about the environment. We also are concerned about the financial support of public schools. Controlling gun violence is another concern. The availability of assault style weapons is insane and should be banned, and gun shows that allow purchase without a background check. We need to close the loopholes and strengthen background checks. Also large magazine...	<b>Diana and Laurie 10 am 06182021 NSFM:</b> Diana and Laurie live in Glendale. They care about the environment. They also are concerned about the financial support of public schools. Controlling gun violence is another concern. The availability of assault style weapons is insane and should be banned, and gun shows that allow purchase without a background check. We need to close the loopholes and strengthen background checks. Also large maga...
c1091 (28266)	<b>Diane's Map of Shorewood and more (NSFM):</b> My community of interest is the Shorewood, Riverwest and Upper East Side area, where I live, work, and play. More details in the map narrative.	<b>Diane - Shorewood:</b> My map reflects the places I am most likely to visit and be committed to. This is where I live and work. I have lived here almost 50 years. We moved here because of the schools. And we are close to the University. Shorewood is known for education, and my husband could walk to work. It was very easy to get involved as a volunteer in Shorewood. Shorewood has always been environmentally sensitive. W...



c1093 (28280)	<b>Mary's Shorewood to Third Ward Map:</b> Mary's Community of Interest is an area that is both urban and residential, with walkable neighborhoods. See details in map	<b>Mary - from Shorewood:</b> I live in an area that's a mix of urban and residential, with quite a bit of green space and walkable communities. We are never far from Lake Michigan or the Milwaukee River. I realize my center of gravity is Shorewood and south to the lower East Side, and into the Third Ward, where my husband works. I think of my COI as north/south along the Lake, rather than east/west, as Assembly districts are ...
c110 (25607)	<b>North Shore Suburbs of Milwaukee:</b> The Northern Suburbs of Milwaukee including Shorewood, Whitefish Bay, Fox Point, Bayside, Glendale, River Hills, and Brown Deer.	<b>Community 1.</b>
c1147 (28417)	<b>7112021 Lynne Greater North Shore:</b> I live in Whitefish Bay and have focused points of interest there, but my Community of Interest includes what I call the greater North Shore. I recognize that all of these North Shore communities have their own schools, libraries, etc. and UWM, and they are all part of my community.	<b>1:30p 07112021 Lynne Greater North Shore:</b> I live in Whitefish Bay and have focused points of interest there, but my Community of Interest includes what I call the greater North Shore. I recognize that all of these North Shore communities have their own schools, libraries, etc. and UWM, and they are all part of my community. My community is concerned about public education, libraries, appropriate business development for shopping, infrast...
c1194 (28850)	<b>Glendale Residential and Recreation:</b> General Living	<b>Community 1:</b> Reside/Shop/ Walk/Library
c1338 (29923)	<b>Milwaukee's North Shore Community:</b> The 6 suburban Milwaukee communities of Bayside, River Hills, Fox Point, Glendale, Whitefish Bay and Shorewood are a COI called the "North Shore." There are many reasons why these communities should be seen as a combined unit, and why this unit should be respected, whenever possible, when drawing legislative district lines. The North Shore of Milwaukee is a neighborhood concept that goes back gen...	<b>Shorewood School District.</b>
c1504 (30605)	<b>University of Wisconsin- Milwaukee:</b> This community of interest was drawn to ensure that the students of UW- Milwaukee have their voices heard. Additionally to ensure that what they view as a community is established to further strengthen and support the relationship between the community and students.	<b>University of Wisconsin- Milwaukee:</b> The University of Wisconsin- Milwaukee is located in Northern Milwaukee just south of the suburb Shorewood and roughly half a mile off the lake shore. It's student enrollment offers roughly over 26,000 students. This student population is the second largest in the UW system but belongs to the most populous county in the state. It is crucial that although their student population is impressive in n...
c1551 (30817)	<b>Joyce Map 07/17/2021:</b> This community is diverse and has alot of kids. Walgreens, MKE Library and rose park is a big part of joyce community.	<b>Joyce Map 07/17/2021:</b> This community is diverse and has alot of kids. Walgreens, MKE Library and rose park is a big part of joyce community.
c1705 (31432)	<b>https://districtr.org/COI/31432:</b> This community is majority african american and a few white people. The most important places in this community is, The known library, walgreens, fast n friendly, Rose park and HOPE christian high school. Things the local official needs to pay more attention too is cleaner areas, the trash in the area make this community smell bad.	<b>Heard Map 07/ 20/2021:</b> This community is majority african american and a few white people. The most important places in this community is, The known library, walgreens, fast n friendly, Rose park and HOPE christian high school. Things the local official needs to pay more attention too is cleaner areas, the trash in the area make this community smell bad.
c1766 (31666)	<b>https://districtr.org/COI/31666:</b> The area she lives in is 3rd and keefe there not much but houses and factors over here. Some important places are Walmart and strip mall on the East side, outreach health center, Lincoln park and family dollar. The issues in this community is transportation, not enough buses travel through the area. A community meeting would be about homeless people and violence.	<b>Quaneisha Map 07/20/2021:</b> The area she lives in is 3rd and keefe there not much but houses and factors over here. Some important places are Walmart and strip mall on the East side, outreach health center, Lincoln park and family dollar. The issues in this community is transportation, not enough buses travel through the area. A community meeting would be about homeless people and violence.



c1811 (31796)	<b>Harambee 's Area:</b> This community is diverse. It has pharmacies, parks, groceries store, resource centers, schools and several blacked owned business. This community need affordable housing , shelters for homeless families as well as shelters for single men and women. This community would like find ways to prevent.	<b>Caroline's Map:</b> This community is diverse. It has pharmacies, parks, groceries store, resource centers, schools and several blacked owned business. This community need affordable housing , shelters for homeless families as well as shelters for single men and women. This community would like find ways to prevent.
c1818 (31831)	<b>Tiffany's Map:</b> This community is diverse. it has schools, bike trails, parks, dog parks, restaurants. This is a pretty nice and clean area but the roads need a lot of attention.	<b>Caroline's Map:</b> This community is diverse. it has schools, bike trails, parks, dog parks, restaurants. This is a pretty nice and clean area but the roads need a lot of attention.
c1822 (31859)	<b>https://districtr.org/COI/31859:</b> This community is mostly black. The important places of this community is the King library, MPD District 5 and King middle School. The issues in this community is affordable housing, streets and trash. They want to have a community watch.	<b>Caress Map 07/21/2021:</b> This community is mostly black. The important places of this community is the King library, MPD District 5 and King middle School. The issues in this community is affordable housing, streets and trash. They want to have a community watch.
c1828 (31887)	<b>Caroline's Map:</b> This community is diverse. It has pharmacies, parks, groceries store, resource centers, schools and several blacked owned business. This community need affordable housing , shelters for homeless families as well as shelters for single men and women. This community would like to find ways to prevent violence	<b>Caroline's Map:</b> This community is diverse. It has pharmacies, parks, groceries store, resource centers, schools and several blacked owned business. This community need affordable housing , shelters for homeless families as well as shelters for single men and women. This community would like to find ways to prevent violence.
c1849 (31929)	<b>Vision Board:</b> This community is diverse and is spread out into groups of friendly peoples. Making our community come together and having unity as a hole instead of groups betters the community. This community needs to rebuild our youth and provide more jobs for kid. Day cares, all girls Christian School and a Spanish Middle School are important areas in this community.	<b>Vision Board:</b> This community is diverse and is spread out into groups of friendly peoples. Making our community come together and have more unity as a hole instead of groups better the community. This community needs to rebuild our youth and provide more jobs for kid. Day cares, all girls Christian School and a Spanish Middle School are important areas in this community.
c1858 (31942)	<b>Victory Burger Community:</b> This area is predominantly Africans Americans. The community has important places such as parks, school restaurants, churches, senior citizen center and pharmacies. Loretta likes the fact that she has all these facilities in one area and she would like the are cleaned up for other generation to enjoy.	<b>Victory Burger Community:</b> This area is predominantly Africans Americans. The community has important places such as parks, school restaurants, churches, senior citizen center and pharmacies. Loretta likes the fact that she has all these facilities in one area and she would like the are cleaned up for other generation to enjoy.
c1879 (32089)	<b>Vincent's Map of Cardinal Stritch:</b> This map represents the Milwaukee-based University, Cardinal Stritch. It has a community of about 1,600 students. In most circumstances, only 64% of freshmen live on campus which usually dwindles as the students rise through the undergraduate process. it is near the city of Milwaukee, in the city of Glendale. many of the students live off campus	<b>Cardinal Stritch University:</b> This map represents the Milwaukee-based University, Cardinal Stritch. It has a community of about 1,600 students. In most circumstances, only 64% of freshmen live on campus which usually dwindles as the students rise through the undergraduate process. it is near the city of Milwaukee, in the city of Glendale. many of the students live off campus
c1881 (32090)	<b>Area Around Casablanca Hooka Lounge:</b> Brady street area around Casa Blanca hooka lounge Pretty diverse. some issues that need to be addressed are Affordable housing in the area.	<b>Area Around Casablanca Hooka Lounge:</b> Brady street area around Casa Blanca hooka lounge Pretty diverse. some issues that need to be addressed are Affordable housing in the area.
c1905 (32207)	<b>Kiarri's Map 7/22/21:</b> This community is predominantly Black and consists largely of Elderly people, middle-aged people, and children. Some important places in this community include Beckum Park, Rose Park formerly Garfield Park, and the Post Office. A community issue that this person would like to see addressed by elected officials is community safety. If a community meeting were being held they would like it to b...	<b>Kiarri's Map 7/22/21:</b> This community is predominantly Black and consists largely of Elderly people, middle-aged people, and children. Some important places in this community include Beckum Park, Rose Park formerly Garfield Park, and the Post Office. A community issue that this person would like to see addressed by elected officials is community safety. If a community meeting were being held they would like it to b...



c1946 (32358)	<b>Earnest's Map:</b> The people that lives in this community are African Americans. Lafollette School ,Boys and Girls Club, Martin Luther King Jr Library, Fast an Friendly Grocery Store, Clinton Rose Park, BP Gas Station are important areas in the community. Safety and crimes are the issues.	<b>Earnest's Map:</b> The people that lives in this community are African Americans. Lafollette School ,Boys and Girls Club, Martin Luther King Jr Library, Fast an Friendly Grocery Store, Clinton Rose Park, BP Gas Station are important areas in the community. Safety and crimes are the issues.
c1949 (32366)	<b>Sherman's Map:</b> This area is predominantly African Americans that's filled with children. The important areas are Robert M. Lafollette School, Boys and Girls Club, Columbia Playfield, Canon Baptist Church, and V & J Liquor Store. No Close by Hospital is his issues. Sherman would like to rebuild the community by providing jobs in the area. His issue is the reckless driving .	<b>Sherman's Map:</b> This area is predominantly African Americans that's filled with children. The important areas are Robert M. Lafollette School, Boys and Girls Club, Columbia Playfield, Canon Baptist Church, and V & J Liquor Store. No Close by Hospital is his issues. Sherman would like to rebuild the community by providing jobs in the area. His issue is the reckless driving.
c1960 (32381)	<b>Candy's Community Map 07/21/21:</b> African Americans, English Language spoon, pedestrians friendly. A few important places that everyone in this community frequently use are the Post office, Wisconsin job center, Pick 'n Save and many other places. Pretty good neighborhood although there are some things that could be assessed like resources for Homelessness and affordable Housing and the comunity can be much healthier.	<b>Downtown milwaukee area:</b> African Americans, English Language spoon, pedestrians friendly. A few important places that everyone in this community frequently use are the Post office, Wisconsin job center, Pick 'n Save and many other places. Pretty good neighborhood although there are some things that could be assessed like resources for Homelessness and affordable Housing and the community can be much healthier.
c1991 (32588)	<b>University of Wisconsin- Milwaukee:</b> This map shows the UW-Milwaukee student population-based within the city of Milwaukee. The student body has unique issues that are specific to the students of UW Milwaukee. This map goes beyond the official campus and encapsulates the main neighborhoods that UW Milwaukee students reside, work, and socialize.	<b>UW Milwaukee Students:</b> This map shows the UW-Milwaukee student population-based within the city of Milwaukee. The student body has unique issues that are specific to the students of UW Milwaukee. This map goes beyond the official campus and encapsulates the main neighborhoods that UW Milwaukee students reside, work, and socialize.
c2016 (32676)	<b>Area around 24th locust milwaukee:</b> I feel that there no important places anymore because everything is gone. the only places that I could name are Save more food market, Singh Gas Station and Horizon House. Some issues that could be addressed are Renters that are careless with the neighborhood and it's properties. The carelessness of the renters are making the homeowner uncomfortable to where they are moving from homes they've res...	<b>Area around 24th locust milwaukee:</b> In this community there are a lot of renters that live in the area. I feel that there no important places anymore because everything is gone. the only places that I could name are Save more food market, Singh Gas Station and Horizon House. Some issues that could be addressed are Renters that are careless with the neighborhood and it's properties. The carelessness of the renters are making the hom...
c2033 (32741)	<b><a href="https://districtr.org/COI/32741">https://districtr.org/COI/32741</a>:</b> This community is mostly black people. Some important places are east capital Walmart, parks, east capital pick n save. Some important issues local official need to pay more attention to is Parks, buses, messmer high school, affordable housing. The second community is majority White folks.	<b>Mia Map 07/22/2021:</b> This community is mostly black people. Some important places are east capital Walmart, parks, east capital pick n save. Some important issues local official need to pay more attention to is Parks, buses, messmer high school, affordable housing.
c206 (26453)	<b>Milwaukee North Shore - Cheryl:</b> I think of my community as being the North Shore of Milwaukee - within Milwaukee County. I believe that the inner ring suburbs have a distinctive identity and shared values: high quality public education, high quality public services, the importance of preserving our natural environment - both Lake Michigan and all concerns about water quality, watershed preservation, erosion, and the importance ...	<b>Milwaukee North Shore - Cheryl 06/27/21:</b> I think of my community as being the North Shore of Milwaukee - within Milwaukee County. I believe that the inner ring suburbs have a distinctive identity and shared values: high quality public education, high quality public services, the importance of preserving our natural environment - both Lake Michigan and all concerns about water quality, watershed preservation, erosion, and the importance ...
c2098 (32871)	<b><a href="https://districtr.org/COI/32871">https://districtr.org/COI/32871</a>:</b> This community is Blacks, white, African and Philippine. Some important places are Keefe street school, gas station, corner store and the woman center. Some issues the local official need to pay more attention to are Youth parks affordable housing.	<b>Lashonda 07/22/2021:</b> This community is Blacks, white, African and Philippine. Some important places are Keefe street school, gas station, corner store and the woman center. Some issues the local official need to pay more attention to are Youth parks affordable housing.



c2156 (33035)	<b>Steve's map 07/20/2021.</b>	<b>24th &amp; Locust Area:</b> This area is largely Black, with a lot of youth/babies and elderly people. There's not much around anymore — a corner store, gas stations, a halfway house, and that's it. There used to be a laundry mat, bakery, movie theater, and library, but they closed. Officials need to pay more attention to the renters, garbage, and violence. A community meeting might be about violence or pollution. People pro...
c2169 (33063)	<b>Dana's Map.</b>	<b>My Community:</b> My community is mostly Black people. Officials need to pay more attention to transportation and better streets. A community meeting might be about affordable housing or police violence.
c2196 (33131)	<b>Downtown Milwaukee Journal Sentinal:</b> Mixed community in the downtown milwaukee area. A few important places are The Milwaukee journal Sentinal and Renaissance Child Development Center. Things that need to be addressed in order for us to have a thriving community are the streets and the potholes, violence, high speeds and people stealing.	<b>Downtown Milwaukee Journal Sentinal:</b> Mixed community in the downtown milwaukee area. A few important places are The Milwaukee journal Sentinal and Renaissance Child Development Center. Things that need to be addressed in order for us to have a thriving community are the streets and the potholes, violence, high speeds and people stealing.
c2241 (33185)	<b>Tatyana's map 07/26/2021.</b>	<b>Community around 12th &amp; Locust:</b> My community has a mix of Black and Hispanic residents. We come together around the need for parks, schools, pot hole repairs, and affordable housing. Community meetings and rallies tend to be about policing and violence.
c2242 (33188)	<b>Jack's Map.</b>	<b>Jack's Community:</b> My community is mostly Black people, with a lot of kids. We need more resources for schools and transportation. A community meeting would be about affordable housing or police violence.
c2246 (33195)	<b>Loke's Map:</b> This area is diverse. Rufus King school, Atkinson library and Estabrook park are areas of interest. Potholes, vandalism and cleaning up are issues that need to be addressed. Vandalism would be the topic during a community meeting.	<b>Loke's Map:</b> This area is diverse. Rufus King school, Atkinson library and Estabrook park are areas of interest. Potholes, vandalism and cleaning up are issues that need to be addressed. Vandalism would be the topic during a community meeting.
c2264 (33252)	<b>Rose Park Area Milwaukee:</b> In this neighborhood there are mostly African American. Some important places are Dr Martin Luther King Jr High School, Hope Christian High school, Ebenezer Ministry & Family Worship. some thing can be addressed like the schools, the streets, the violence the kids and affordable housing.	<b>Rose Park Area Milwaukee:</b> In this neighborhood there are mostly African American. Some important places are Dr Martin Luther King Jr High School, Hope Christian High school, Ebenezer Ministry & Family Worship. some thing can be addressed like the schools, the streets, the violence the kids and affordable housing.
c2267 (33258)	<b>Heart of the Eastside, Milwaukee.</b>	<b>Heart of the Eastside:</b> This map represents a very diverse, educated, and economically mixed group of people with many common interests
c2271 (33263)	<b>Eastside Of Milwaukee:</b> African American, Caucasian and homeless people in this community. Some stores and places that are important are dollar tree, Wendy's, family dollar, McDonald's, the parks and north division high school. Things that need to be addressed are Housing and crime	<b>Eastside Of Milwaukee:</b> African American, Caucasian and homeless people in this community. Some stores and places that are important are dollar tree, Wendy's, family dollar, McDonald's, the parks and north division high school. Things that need to be addressed are Housing and crime.





c2272 (33267)	<b>Milwaukee northwest side:</b> crazy nachos , Divine destiny school , kingdom hall of jehovahs witnesses. African American, Caucasian, Youth and Elderly. Something that could be worked toward fixing are speeding cars, more resources for the people, more activities for the youth, more jobs in the area. pollution , more resourcess and we need to do something about the lead in the water.	<b>Milwauke Area:</b> crazy nachos , Divine destiny school , kingdom hall of jehovahs witnesses. African American, Caucasian, Youth and Elderly. Something that could be worked toward fixing are speeding cars, more resources for the people, more activities for the youth, more jobs in the area. pollution , more resourcess and we need to do something about the lead in the water.
c2306 (33366)	<b>https://districtr.org/COI/33366:</b> This community is majority Black and speaks English. Some important places in the community are Lafollette School, Metropolitan church, Boys and Girls Club, Walmart. Some important issues local official need to pay more attention to are Affordable housing, food pantry and Garfield Park.	<b>Sarah's Map 07-27-2021:</b> This community is majority Black and speaks English. Some important places in the community are Lafollette School, Metropolitan church, Boys and Girls Club, Walmart. Some important issues local official need to pay more attention to are Affordable housing, food pantry and Garfield Park.
c2307 (33365)	<b>Jazzaray's Map:</b> This area is diverse. CITO, Walmart and Popeyes are areas of interest. Shooting, stolen cars, and robbing are issue that need to be addressed. The topic would be about fixing the issues that's in the area during a community meeting.	<b>Jazzaray's Map:</b> This area is diverse. CITO, Walmart and Popeyes are areas of interest. Shooting, stolen cars, and robbing are issue that need to be addressed. The topic would be about fixing the issues that's in the area during a community meeting.
c2309 (33367)	<b>https://districtr.org/COI/33367:</b> This community is Black people that speaks English. Some important places in the community are Lafollette school, Rock Hill B Church, Busy Hands Busy Feet Daycare, Walmart, Galst food store. Some important issues in the community that local officials need to pay more attention to are City owned property unkept, in need of rehab, School upgrade, Garfield Park and Clinton Rose Center.	<b>Latasha's Map 07-27-2021:</b> This community is Black people that speaks English. Some important places in the community are Lafollette school, Rock Hill B Church, Busy Hands Busy Feet Daycare, Walmart, Galst food store. Some important issues in the community that local officials need to pay more attention to are City owned property unkept, in need of rehab, School upgrade, Garfield Park and Clinton Rose Center.
c2311 (33373)	<b>https://districtr.org/COI/33373:</b> This community is mostly black and some mix races. Some important places are MLK library, Canaan Baptist Church, Lafollette Walmart. Some important issues in this community that local official need to pay more attention to are Boys and girls club, Neighborhood garden, affordable housing.	<b>Nikya's Map 07-27-2021:</b> This community is mostly black and some mix races. Some important places are MLK library, Canaan Baptist Church, Lafollette Walmart. Some important issues in this community that local official need to pay more attention to are Boys and girls club, Neighborhood garden, affordable housing.
c2315 (33377)	<b>https://districtr.org/COI/33377:</b> This community is Diverse people. Some important places in the community Family dollar, the wash laundry Matt, the vibe workout place. Some important issues local officials need to pay more attention to are Potholes,abandon houses,cleaning the streets and lawns.	<b>Shamar map 7/27/2021:</b> This community is Diverse people. Some important places in the community Family dollar, the wash laundry Matt, the vibe workout place. Some important issues local officials need to pay more attention to are Potholes,abandon houses,cleaning the streets and lawns.
c2325 (33384)	<b>Trevon's Map 7/27/21.</b>	<b>N 9th St &amp; W Burleigh St:</b> The community around 9th Street is largely African-American, with many kids. We need elected officials to put more resources and attention towards speeding and shootings.
c2330 (33388)	<b>Karen's Map:</b> This area is predominantly African Americans. Bungalow, Flower shop, grave yard are area of interest.	<b>Community 1:</b> This area is predominantly African Americans. Bungalow, Flower shop, grave yard are area of interest.
c2338 (33395)	<b>Shacha's Map:</b> This area is predominately Africa Americans. Crazy Nachos, Lafollette School and Walmart are area of interest. Shooting and speeding are issues that need to be addressed. Violence and reckless driving would be the topic at a community meeting.	<b>Shacha's Map:</b> This area is predominately Africa Americans. Crazy nachos, Lafollette School and Walmart are area of interest. Shooting and speeding are issues that need to be addressed. Violence and reckless driving would be the topic at a community meeting.



c2381 (33460)	<b>https://districtr.org/COI/33460:</b> My community is Black people English. Some important places are Lafollette School, Walmart, Rock Hill Church. Some important issues in the community are Affordable housing, Keefe Avenue School and Clinton Rose.	<b>Yolanda's map 07-29-2021:</b> My community is Black people English. Some important places are Lafollette School, Walmart, Rock Hill Church. Some important issues in the community are Affordable housing, Keefe Avenue School and Clinton Rose.
c2383 (33466)	<b>https://districtr.org/COI/33466:</b> My community is Young kids, elderly people a lot of gang members. Some important places in my community are Burleigh food, B - n - s grocery store, Aaron food store. Some important issues in my community that local officials need to pay more attention to are Housing, speed bumps.	<b>Ethel map 7/29/2021:</b> My community is Young kids, elderly people a lot of gang members. Some important places in my community are Burleigh food, B - n - s grocery store, Aaron food store. Some important issues in my community that local officials need to pay more attention to are Housing, speed bumps.
c2397 (33498)	<b>Milwaukee, 12th n locust:</b> In my community in Milwaukee near 12th n locust lives some Black and some Hispanic residents. Some important places are the Church on 11th n chambers and the boys and girls club on center. Issues that need to be addressed are the Parks, schools, pot holes, affordable housing, Policing and violence.	<b>Milwaukee, 12th n locust:</b> In my community in Milwaukee near 12th n locust lives some Black and some Hispanic residents. Some important places are the Church on 11th n chambers and the boys and girls club on center. Issues that need to be addressed are the Parks, schools, pot holes, affordable housing, Policing and violence.
c262 (26931)	<b>Ricks-My Whitefish Bay:</b> This is my Village of Whitefish Bay and all of the most important things I value.	<b>My Village of Whitefish Bay:</b> This is a special area due to our Community Spirit, nice, caring and friendly people. Great Schools, Historic Community with 100 yr old houses, churches, sidewalks, Village government building, library, police department, churches and local shopping on Silver Spring. Being in Milwaukee county makes us feel a part of the city of Milwaukee. Whitefish Bay butts up to Lake Michigan, Bayshore Tow...
c265 (26917)	<b>Northshore Suburban Map:</b> Map of the Northshore suburbs in SE Wisconsin.	<b>Northshore Suburban:</b> Most residents have a college education. Very family oriented. Most have a value of being open minded and valuing diversity and inclusivity. Middle-Upper Middle Class. Suburban in nature (not rural). Northern most point of COI would be St. Mary's Hospital. Southern most point would be UW-Milwaukee. Community Interests/Priorities: Educational system (school sports), the arts, public spaces, libra...
c2703 (25989)	<b>Community of Interest (imported):</b> Submitting on behalf of someone else? Yes Kathleen Keen, Beth Bauer, Jeanne Wesley, and Kate Kaiser	<b>Kate from Fox Point:</b> This participant is a retired professor who lives near Lake Michigan. Parks and green space are important to her for exercise and preservation of the environment.
c2717 (24912)	<b>Community of Interest (imported):</b> Submitting on behalf of someone else? Yes Ginny Goode	<b>Ginny:</b> Ginny 6:00 6/16 Whitefish Bay Love for Lake Michigan Quality schools Proximity to downtown and the east side of Milwaukee Public transit and local / city streets. Public transit is ok. Walking / pedestrian friendly Environmental concerns - advocacy for protecting our environment and the time and effort spent in that. Certainly Lake Michigan and flood control. My Community of Interest includes ...
c2805 (21043)	<b>Community of Interest (imported).</b>	<b>Lower East Side:</b> Progressive neighborhood, College Students, young professionals, bars, and restaurants.
c2824 (19524)	<b>Community of Interest (imported).</b>	<b>Community 1.</b>
c2838 (16330)	<b>Community of Interest (imported):</b> Submitting on behalf of someone else? Yes Four members of the North Shore Fair Maps action team.	<b>Participant 1:</b> Participant 1 lives in Glendale.



c2839 (15859)	<b>Community of Interest (imported).</b>	<b>schools:</b> When our daughter was younger our lives revolved around schools. She went to private school but had friends in the public schools. I have tried to include the areas that I believe are part of the Nicollet High School District. That includes Bayside, River Hills, Glendale, and Fox Point. I am not sure I got it right but I tried to capture all of those municipalities in the map. We all share the s...
c2849 (11623)	<b>Community of Interest (imported):</b> Submitting on behalf of someone else? No Recently joined a group from Grassroots North Shore working on Voter Access and Fair Maps	<b>Community 1:</b> North Shore - my community of interest Shorewood, Whitefish Bay, Fox Point, Bayside, River Hills, Glendale
c369 (27958)	<b>5pm 07072021 Norma Shorewood &amp; N Shore:</b> My community consists of the East side of Milwaukee and the North Shore suburbs along the lake. Flooding, lakefront erosion, quality green spaces, sustainability, and the health of UWM are all important issues.	<b>East side Milwaukee and North Shore suburbs:</b> Shorewood is now dealing with sewer and rain water drainage that created terrible flooding in 2011. All water sources drain together into the deep tunnel. There will be an enormous cost to fixing the infrastructure. There are safety issues associated with proximity to UWM - students are viewed as easy marks. Parking is also a major problem. We are committed to a green approach to landscaping and s...
c482 (28010)	<b>Fran and Steve's Mequon &amp; Northern Door:</b> Fran and Steve live in Mequon and have a year-round part-time residence in Door County. See map for details. Fran's contact information is included, but the map is also for Steve Richman.	<b>Mequon and the Milwaukee North Shore:</b> We live in eastern Mequon. Our community is southeast Mequon down the lake to Whitefish Bay. Even though the community is close to nature it is somewhat cosmopolitan - because of people's backgrounds. Well educated. There are a lot of expats from Milwaukee's North Shore area. Western Mequon has been historically very rural and is different. The eastern section of Mequon has interests and values t...
c514 (28038)	<b>Iiam 07082021 NSFM Bryan North Shore:</b> Glendale's biggest concern is that it has been divided between two Assembly and Senate districts. The Northern part of Glendale is also the whitest part of Glendale and is attached to Ozaukee County and other very white areas. So our entire city has not had its interest represented. It also splits off our business community from the rest of Glendale so our business needs have not been represented....	<b>North Shore Community:</b> Glendale's biggest concern is that it has been divided between two Assembly and Senate districts. The Northern part of Glendale is also the whitest part of Glendale and is attached to Ozaukee County and other very white areas. So our entire city has not had its interest represented. It also splits off our business community from the rest of Glendale so our business needs have not been represented....
c752 (27891)	<b>Milwaukee Neighborhoods - Three Make One:</b> Milwaukee's Central City, Three MAKES ONE Three makes one is my community of interest. It is three distinct neighborhoods in Milwaukee's north east side: Riverwest, Harambee and Brewers Hill. The area is bounded by the Milwaukee River on the east, Light industry on the north, I43 on the west and Walnut Street on the South. The housing stock is mostly small working class duplexes and single famil...	<b>Riverwest:</b> Is a diverse community including white and African -American residents and also Hispanic. The the housing stock is included both small working class cottages plus larger single family and duplex houses. Also there is a large artist community and several cooperatives including a bar, food and specialty beer operations.
p1146 (28412)	<b>North Shore State Senate District:</b> I live in Whitefish Bay. My plan is for a proposed state senate district for the North Shore. I feel that it is politically balanced and gives a candidate from either party a fair chance . It would create a level playing field.	<b>District 1.</b>
c4520 (41459)	<b>Milwaukee County COI - Libraries Patron:</b> COI Map based upon how people use their public library	<b>MLK Library COI.</b>
c1194 (28850)	<b>Glendale Residential and Recreation:</b> General Living	<b>Shorewood Public Library.</b>
		<b>Whitefish Bay Library.</b>
		<b>North Shore Public Library COI.</b>
		<b>Community 2:</b> Family/Friends and Walking areas



c1239 (29133)	<b>IIAM 071621 NSFM - Barbara:</b> I am submitting two separate COIs. For many years I lived on the lower east side of Milwaukee. I am the co-founder of Milwaukee Public Theatre and one of my COIs reflects public theatre life. The second COI is my life now in Greenfield.	<b>MKE Public Theatre Life:</b> This is where I lived before I moved to Greenfield. I lived in this area for more than 40 years. I am the co-founder of MKE Public Theatre and we focused on free theatre and arts, outdoor theatre and art, and working in local schools. Our whole mission was to be accessible to everyone. We worked with artists of all cultures and ages. We wanted to reach an audience of all cultures, ages, races, etc...
c1300 (29676)	<b>NorthShore Milwaukee County Communities:</b> The municipalities between the City of Milwaukee and the Ozaukee County line are a shared community of interest. Together, they form the inner suburbs of Milwaukee to the North Side. While this set of communities are suburban in nature, they share an interest in the adjacent City of Milwaukee, in which many North Shore residents work and enjoy various cultural activities. Shorewood, Whitefish B...	<b>Community 2:</b> Northshore Milwaukee Communities
c1338 (29923)	<b>Milwaukee's North Shore Community:</b> The 6 suburban Milwaukee communities of Bayside, River Hills, Fox Point, Glendale, Whitefish Bay and Shorewood are a COI called the "North Shore." There are many reasons why these communities should be seen as a combined unit, and why this unit should be respected, whenever possible, when drawing legislative district lines. The North Shore of Milwaukee is a neighborhood concept that goes back gen...	<b>Whitefish Bay School District.</b>
c2033 (32741)	<b>https://district.org/COI/32741:</b> This community is mostly black people. Some important places are east capital Walmart, parks, east capital pick n save. Some important issues local official need to pay more attention to is Parks, buses, messmer high school, affordable housing. The second community is majority White folks.	<b>Mia Map 07/22/2021:</b> This community is majority White folks.
c2220 (33056)	<b>Milwaukee County:</b> Breakdown of Milwaukee County with 4 places of interest	<b>North Lakeside.</b>
c263 (26934)	<b>Our Community:</b> We are admittedly new to the area and our community is small, but mighty.	<b>My community:</b> This is where myself and my family spend most of our time. We all work, shop, eat and enjoy entertainment within this area.
c2692 (27764)	<b>Community of Interest (imported).</b>	<b>Lower East side:</b> This area is important to us because of the Art Museum and Brady Street is an important area for us socially. We want to make sure that this remains a thriving part of the City of Milwaukee. It adds culture to the city.
c2838 (16330)	<b>Community of Interest (imported):</b> Submitting on behalf of someone else? Yes Four members of the North Shore Fair Maps action team.	<b>Participant 2:</b> Participant 2 lives in Mequon.
c2839 (15859)	<b>Community of Interest (imported).</b>	<b>recreation:</b> Places to go for health and recreation. This area includes parks along the Milwaukee River, areas you can access near Lake Michigan, my health club, etc. Although I do not belong to the country club or golf, I include both of those because they are near where I live work and play.
c318 (27764)	<b>SPM 070621 NSFM Beth and Mark:</b> The map has two parts - Northwest Milwaukee and the Lower East Side. Both are important to us. Descriptions are in the map. Note this map is submitted by me and my spouse Mark Foreman.	<b>Lower East side:</b> This area is important to us because of the Art Museum and Brady Street is an important area for us socially. We want to make sure that this remains a thriving part of the City of Milwaukee. It adds culture to the city.
c752 (27891)	<b>Milwaukee Neighborhoods - Three Make One:</b> Milwaukee's Central City, Three MAKES ONE Three makes one is my community of interest. It is three distinct neighborhoods in Milwaukee's north east side: Riverwest, Harambee and Brewers Hill. The area is bounded by the Milwaukee River on the east, Light industry on the north, I43 on the west and Walnut Street on the South. The housing stock is mostly small working class duplexes and single famil...	<b>Harambee:</b> Largely African-American community with a diverse housing stock with some older and larger home in the south end with more working class hosing in the mid and upper area.



c1338 (29923)	<b>Milwaukee's North Shore Community:</b> The 6 suburban Milwaukee communities of Bayside, River Hills, Fox Point, Glendale, Whitefish Bay and Shorewood are a COI called the "North Shore." There are many reasons why these communities should be seen as a combined unit, and why this unit should be respected, whenever possible, when drawing legislative district lines. The North Shore of Milwaukee is a neighborhood concept that goes back gen...	<b>Nicolet HS Unified School District.</b>
c263 (26934)	<b>Our Community:</b> We are admittedly new to the area and our community is small, but mighty.	<b>Nicolet School District:</b> We all send our children to this district.
c2838 (16330)	<b>Community of Interest (imported):</b> Submitting on behalf of someone else? Yes Four members of the North Shore Fair Maps action team.	<b>Participant 3:</b> Participant 3 lives in Mequon
c2839 (15859)	<b>Community of Interest (imported).</b>	<b>shops and more:</b> These are places I go to get stuff. I care about local businesses. These are the ones I think are frequented the most. Included are restaurants, banks, etc.
c2220 (33056)	<b>Milwaukee County:</b> Breakdown of Milwaukee County with 4 places of interest	<b>Bayside.</b>
c2703 (25989)	<b>Community of Interest (imported):</b> Submitting on behalf of someone else? Yes Kathleen Keen, Beth Bauer, Jeanne Wesley, and Kate Kaiser	<b>Kathleen from Shorewood:</b> This is a retired teacher who lives in Shorewood. Historic preservation and culture are important to her, as is the quality of the public school system. Equity is also a key value to her.
c2839 (15859)	<b>Community of Interest (imported).</b>	<b>Let's go downtown:</b> My last big community is downtown Milwaukee. I live in a bedroom community. Like many nearby, we work, dine, get entertained and more in the downtown area. I chose one spot as an example and then built a map around it. But there are many places we haunt..... I also included the major thoroughfares that take people to the city and back from the burbs. These roadways are critical to suburban life i...
c2701 (21813)	<b>Community of Interest (imported):</b> Submitting on behalf of someone else? Yes Louise Mollinger of Port Washington	<b>Down I-43:</b> My community of interest extends down I-43 along Lake Michigan and to West Allis. My daughter lives in West Allis. Mass transit is a concern. I-43 is an important corridor of people and commerce for the area but it is not served by convenient mass transit.
c2703 (25989)	<b>Community of Interest (imported):</b> Submitting on behalf of someone else? Yes Kathleen Keen, Beth Bauer, Jeanne Wesley, and Kate Kaiser	<b>Beth from Mequon:</b> She lives in Mequon, which was cut in half in 2011. She feels strongly that Mequon needs to stay in one Assembly District. Her community of interest is all of Mequon east to the Lake. Up to Concordia University and includes Thiensville. She mentioned all of the activities that center at the Milwaukee Area Technical College, also in Mequon. She values the area parks and wants them maintained. She s...
c2807 (21042)	<b>Community of Interest (imported).</b>	<b>Downtown.</b>
c2838 (16330)	<b>Community of Interest (imported):</b> Submitting on behalf of someone else? Yes Four members of the North Shore Fair Maps action team.	<b>Participant 4:</b> Participant 4 lives in Grafton, WI.
c2839 (15859)	<b>Community of Interest (imported).</b>	<b>River Hills:</b> I live in River Hills, Wisconsin. It is a bedroom community on Milwaukee's North Shore. By design it has no businesses. Lots are large - 2 and 5 acres each. It was created in the 1930s for wealthy individuals who wanted to live near the Milwaukee Country Club. There are a mere 1300 voters here. So where I work and play are removed from my municipality. The map I created shows different "communiti...



<p>c2807 (21042)</p>	<p><b>Community of Interest (imported).</b></p>	<p><b>Lower east side.</b></p>
<p>c2004 (31759)</p>	<p><b>AAPI: Filipinx COI in Milwaukee, WI:</b> Five maps have been generated to represent Communities of Interest (COI) where AAPI (Asian American and Pacific Islander; aka APIDA, Asian Pacific Islander Desi American) communities live in Wisconsin. Four of the five maps are in the Milwaukee, WI area, and one map is in Eau Claire, WI. This map is titled "AAPI: Filipinx COI in Milwaukee, WI" and covers seven communities in which immigrants fro...</p>	<p><b>Community 7 - Millennial/Gen Z Filipinx Americans:</b> Typically the children of the prior generations of Filipinos. Have chosen to move away from the suburbs into the city, where "the action is" for their generation. May have moved for college (such as at UWM, Marquette, MSOE); tend to live in Riverwest, East Side, Third Ward, Bayview. Most are renters. The younger millennials tend to ally themselves with other young AAPI and other millennials wh...</p>
<p>c2220 (33056)</p>	<p><b>Milwaukee County:</b> Breakdown of Milwaukee County with 4 places of interest</p>	<p><b>Downtown/Eastside.</b></p>
<p>c2699 (23354)</p>	<p><b>Community of Interest (imported):</b> Submitting on behalf of someone else? Yes Virginia Gennis of Mequon</p>	<p><b>Ginny:</b> The health of Lake Michigan is affected by what happens to it in Milwaukee . It is an important resource for the entire region. I-43 connects us to Milwaukee and it cuts through the environment. Widening the freeway would contribute to urban sprawl.</p>
<p>c2807 (21042)</p>	<p><b>Community of Interest (imported).</b></p>	<p><b>Upper east side.</b></p> <p><b>riverwest.</b></p>
<p>c4520 (41459)</p>	<p><b>Milwaukee County COI - Libraries Patron:</b> COI Map based upon how people use their public library</p>	<p><b>East Library COI.</b></p>



Supporting Data for Cluster C11		
Portal Link (District)	Overall Submission Information	Individual Area Information
<a href="#">c1086</a> (28199)	<b>2pm 07092021 Katie Elm Grove and surroun:</b> I live in Elm Grove. My community concerns include business development, quality schools, green space. I love our public resources - our public library and trails. I would like to see an increase in diversity.	<b>2pm 07092021 Katie Elm Grove and surroun:</b> The business development of the downtown of Elm Grove is a big issue. School district issues are also on the forefront of concern. Demographically Elm Grove is somewhat in transition, with older people selling their homes and younger families moving in. People want to build there community here.
<a href="#">c1223</a> (29031)	<b>Ellen's Waukesha COI Map:</b> My Community of Interest includes the city and town of Waukesha. My concerns include the environment: including safe air and safe water supply, infrastructure maintenance and development, traffic laws with cars driving too fast, education, more affordable housing.	<b>Waukesha City and Town:</b> My community includes the city of Waukesha and part of the town. Concerns include safe air and safe water supply, infrastructure maintenance and development, traffic laws with cars driving too fast, education, and more affordable housing.
<a href="#">c1225</a> (29039)	<b>Jan's Waukesha COI Map:</b> I would consider my community to be the city of Waukesha. It is west of Milwaukee and has a diverse population. There is a wide variety of housing that includes mostly single family homes, but many apartments and condominiums as well. The City of Waukesha should not be confused with the County of Waukesha. The challenges of the city are significantly different. There are many churches in Waukesha....	<b>City of Waukesha:</b> I would consider my community to be the city of Waukesha. It is west of Milwaukee and has a diverse population. There is a wide variety of housing that includes mostly single family homes, but many apartments and condominiums as well. The City of Waukesha should not be confused with the County of Waukesha. The challenges of the city are significantly different.
<a href="#">c1247</a> (29178)	<b>Marj's Brookfield COI Map:</b> My community is the City of Brookfield. We share a common city budget and school budget that drives much of the major decisions in our area. Local concerns include zoning and related rules regarding new buildings and homes, transportation, and our public schools. This community values investment in our homes and schools, access to religious services, an environment conducive to raising childre...	<b>Brookfield:</b> My community is the City of Brookfield. We share a common city budget and school budget that drives much of the major decisions in our area. Local concerns include zoning and related rules regarding new buildings and homes, transportation, and our public schools. This community values investment in our homes and schools, access to religious services, an environment conducive to raising childre...
<a href="#">c1271</a> (29328)	<b>Carl's Brookfield COI Map:</b> Brookfield / Elm Grove Area. Shared concerns are development and public safety. Shared values are community events and high school education.	<b>Brookfield/Elm Grove:</b> Brookfield / Elm Grove Area. Shared concerns are development and public safety. Shared values are community events and high school education.
<a href="#">c1500</a> (30499)	<b>Carroll University:</b> This campus community focuses on the population that is involved with Carroll University. This map stresses the importance that the University is kept together to ensure that the voice of students is heard and no split up between multiple districts.	<b>Carroll University:</b> Carroll University is located in Waukesha which has a population of roughly 70,000 while enrollment numbers just over 3,000. Carroll has a rich history as it was the first 4-year higher education institution in Wisconsin. The university is surrounded by many residential homes which limits the expansion of the university to meet the needs of their students. Many offices and classrooms are held in p...
<a href="#">c1788</a> (31752)	<b>New Berlin:</b> My strongest community of interest is the City of New Berlin and the School District of New Berlin. We have lived here for 30 years and appreciate the excellent schools and good value for our low taxes. (I am submitting this again because I'm not sure if the one I submitted back in April was completed properly.)	<b>New Berlin Community of Interest:</b> I strongly identify with both Waukesha County and my city of New Berlin, and the New Berlin school district.



c1820 (31765)	<b>New Berlin:</b> I've grown up in New Berlin and attended the public schools. I care about having a strong education to give me greater opportunity for success.	<b>New Berlin:</b> The City of New Berlin has a strong community within its schools, parks, and rural/suburban dynamics.
c1967 (32441)	<b>Waukesha County Technical College (WCTC):</b> This community of interest focuses on Waukesha County Technical College in Pewaukee. This map stresses the importance of keeping all WCTC buildings collectively in one district and establishing WI-16 as a physical boundary between communities.	<b>Waukesha County Technical College:</b> Waukesha County Technical College (WCTC) is located in Pewaukee. Its main campus is collectively in one ward however another building that it owns, address N35W255 Main St, Pewaukee, WI 53072, United States, is located in a neighboring ward. This building should be included within the same ward as the campus as the current wards drawn create an inlet from ward 8 into ward 9.
c2412 (33670)	<b>University of Wisconsin- Waukesha:</b> This community of interest was drawn to ensure that the students of UW- Waukesha have their voices heard. Additionally to ensure that what they view as a community is established to further strengthen and support the relationship between the community and students.	<b>University of Wisconsin- Waukesha:</b> The University of Wisconsin- Waukesha is the largest "satellite" two-year campus in the UW system. It provides higher education to over 1,200 students. It is one of three institutions that provide higher education to the community of Waukesha. It has several programs and workshops focused on both middle and high school students to better prepare them for college and assist them in exploring the...
c2826 (19296)	<b>Community of Interest (imported):</b> Submitting on behalf of someone else? Yes Vicki Aro-Schackmuth submitting on behalf of Suzanne Schalig	<b>Brookfield:</b> Reside in this City. Concerns include overdevelopment, racial issues within city law enforcement agencies, education, public transportation, public health and air pollution.
c2830 (19264)	<b>Community of Interest (imported):</b> Submitting on behalf of someone else? Yes Peg Schrader	<b>City of New Berlin:</b> My community of interest is the total city of New Berlin. We are a community that needs to be considered as a whole. My children attended school in New Berlin and I found them to be very important, both as an educational institution and a social gathering place for the students and parents. The schools built community. Parks in New Berlin are great. We enjoy them with our children and grand childr...
c2831 (19245)	<b>Community of Interest (imported).</b>	<b>New Berlin Community of Interest:</b> My New Berlin Community of interest includes a strong concern for the school districts. I appreciate the diversity of both suburban/rural elements with proximity to the city and rural communities. The values we care about are low taxes, solid schools, and a safe community.
c1941 (32337)	<b>Gina's Communities:</b> Wisconsin Communities - These communities are all places I have lived and/or worked. They are full of various groups of people who deserve to be fairly represented and provided equal access to voting polls. Each community has a unique set of resources and people that contribute to their community. Fair and proportional representation is necessary to make sure they are receiving fair laws and repr...	<b>Community 2.</b>
c2004 (31759)	<b>AAPI: Filipinx COI in Milwaukee, WI:</b> Five maps have been generated to represent Communities of Interest (COI) where AAPI (Asian American and Pacific Islander; aka APIDA, Asian Pacific Islander Desi American) communities live in Wisconsin. Four of the five maps are in the Milwaukee, WI area, and one map is in Eau Claire, WI. This map is titled "AAPI: Filipinx COI in Milwaukee, WI" and covers seven communities in which immigrants fro...	<b>Healthcare professionals and business owners:</b> There are many professionals who may own businesses in Milwaukee County, but live in Pewaukee/Brookfield (healthcare professionals, health care practices); many of whom are Filipino Americans, but may also include other AAPIs and other ethnicities. Many live here due to proximity to where they work and to be near other Filipinos in these neighborhoods, and may lean Republican due to their professi...





**Community 3 - highest density of AAPI in Waukesha:**  
White collar AAPI professionals; similar concerns as those in Communities 1 and 2.



Supporting Data for Cluster C12		
Portal Link (District)	Overall Submission Information	Individual Area Information
c207 (17654)	<b>Ross map FMC Waukesha County:</b> The participant lives in Menomonee Falls, Wi. He considers his COI as covering the MF school systems. There are two school systems, and he is more within the community of the MF School District rather than the Arrowhead School District, but believes his COI includes both. concerns are controlled growth of the village. Balance of residential and light manufacturing, with businesses being able to ...	<b>Menomonee Falls Male mapper:</b> The participant lives in Menomonee Falls, Wi. He considers his COI as covering the MF school systems. There are two school systems, and he is more within the community of the MF School District rather than the Arrowhead School District, but believes his COI includes both. concerns are controlled growth of the village. Balance of residential and light manufacturing, with businesses being able to ...
c2695 (20675)	<b>Community of Interest (imported):</b> Submitting on behalf of someone else? Yes Lynn Carey of Germantown	<b>Germantown - Lynn:</b> A suburban community that provides an excellent school system, community resources like a robust library, parks, health clinics, recreational opportunities for all ages, and places to meet day to day needs like groceries or pharmacies . Easily accessible to other communities for dining, entertainment, increased options for shopping and any other needs such as pet care, specialty needs such as a ho...
c2700 (21716)	<b>Community of Interest (imported):</b> Submitting on behalf of someone else? Yes Coral Kline of Germantown	<b>Germantown - group G -Coral:</b> Lives in Germantown but works in West Bend. We value green space and nature as part of our community. It is a very family centered community with great schools. It's close to the Milwaukee metro area, but it's also close to my family who live farther North.
p362 (27937)	<b>5th CD.</b>	<b>District 1.</b>
c2780 (20509)	<b>Community of Interest (imported).</b>	<b>Carol:</b> My community of interest includes my church, shopping areas, and the local hospital. Parks are important to me. The Germantown and Menomonee Falls libraries are also important meeting places.
c2783 (22077)	<b>Community of Interest (imported):</b> Submitting on behalf of someone else? Yes Carol Harder	<b>Community 10.</b>
c2702 (22968)	<b>Community of Interest (imported):</b> Submitting on behalf of someone else? Yes William Walter of Germantown	<b>William:</b> My community revolves around the high school, parks, and the Menomonee Falls shopping hub. When you combine those it is where I spend 90-95% of my time.
c2781 (22079)	<b>Community of Interest (imported):</b> Submitting on behalf of someone else? Yes Chad Matzen	<b>Chad - Germantown:</b> One of the intertwined issues of importance in this community is the schools. A shared community value. Lower taxes are another driving force. A sense of community is important. There is a lot of pride in the community. Space and green space are really important - not stamp-sized lots like the inner suburbs.
c2782 (22079)	<b>Community of Interest (imported):</b> Submitting on behalf of someone else? Yes Four individuals who live in Milwaukee County's North Shore area.	<b>Chad - Germantown:</b> One of the intertwined issues of importance in this community is the schools. A shared community value. Lower taxes are another driving force. A sense of community is important. There is a lot of pride in the community. Space and green space are really important - not stamp-sized lots like the inner suburbs.



c2802 (19867)	<b>Community of Interest (imported).</b>	<b>Bugline bike trail:</b> Preserve natural areas, biking and hiking trails
c2826 (19296)	<b>Community of Interest (imported):</b> Submitting on behalf of someone else? Yes Vicki Aro-Schackmuth submitting on behalf of Suzanne Schalig	<b>Waukesha County:</b> Considers all of Waukesha County as her community including the Hispanic community in the city of Waukesha and the Lake Country area which is in the northwestern corner of the county. Concerns include accessible voter registration, good schools, responsible local and county governance, limiting urban sprawl and focus on redevelopment.
c2828 (19285)	<b>Community of Interest (imported):</b> Submitting on behalf of someone else? Yes Vicki Aro-Schackmuth submitting on behalf of Julie Nankee	<b>Julie's Community:</b> Lake and nature, environmental concerns, strong public parks and trail systems, strong public education programs, funding for disabled community, historic preservation, and artistic community.
c2215 (30740)	<b>Statewide communities:</b> This map shows the state separated into large sections that have common interest. The large sections all receive the same news, have similar weather patterns, and common interests. I considered things such as colleges, cities and their suburbs, and tourist attractions. When the maps are being drawn I would like to see these things considered. Fair and proportionate representation is imperative to ...	<b>Community 3.</b>
c2704 (20510)	<b>Community of Interest (imported):</b> Submitting on behalf of someone else? Yes Jayme Nielson	<b>Jayme:</b> My community revolves around schools and sports. I have children in the middle and grade schools. One of the hot topics in my community is our school board activities. This is an area of concern for my community.
c2698 (20511)	<b>Community of Interest (imported):</b> Submitting on behalf of someone else? Yes Kay Van Aaken of Germantown	<b>Kay:</b> I live in Germantown but I work nearby in Menomonee Falls. I do not usually venture farther than Freistadt to the north and Pilgrim road to the east. The schools are important to me, in fact my husband works in most of the Germantown schools.



Supporting Data for Cluster C13		
Portal Link (District)	Overall Submission Information	Individual Area Information
<a href="#">c1179</a> (28666)	<b>SE Gateway Map:</b> Map of SE Gateway (Western Racine and Kenosha County.)	<b>Westosha:</b> Mixture of city and rural communities. The more urban area is in the eastern block and the rural communities are in the western part of the block. People care about hunting, fishing, recreational areas (along Lake Michigan). Environmental issues: erosion of lake front along Lake Michigan. Water issues to the north where there is a Foxconn facility/business facility. Drive for jobs: economi...
<a href="#">c259</a> (26913)	<b>Barb Community:</b> City of Kenosha, shopping, recreation, volunteering, healthcare, community interests	<b>Barb Community:</b> Home Grocery Grocery Costco Hospital Farmers Market Pennoyer UWP Pets CVS Garden
<a href="#">p354</a> (27904)	<b>22nd Senate District.</b>	<b>District 1.</b>
<a href="#">p356</a> (27914)	<b>1st CD.</b>	<b>District 1.</b>
<a href="#">c2215</a> (30740)	<b>Statewide communities:</b> This map shows the state separated into large sections that have common interest. The large sections all receive the same news, have similar weather patterns, and common interests. I considered things such as colleges, cities and their suburbs, and tourist attractions. When the maps are being drawn I would like to see these things considered. Fair and proportionate representation is imperative to ...	<b>Community 2.</b>
<a href="#">c2211</a> (32674)	<b>Wisconsin Regional Map.</b>	<b>SE Wisconsin.</b>
<a href="#">p1655</a> (31266)	<b>Senate Walworth+Rural Racine/Kenosha Co:</b> This is a compact district that respects county and municipal boundaries as much as possible while balancing population and respecting the congressional boundary proposed in PR28949	<b>District 8.</b>



Supporting Data for Cluster C14-1		
Portal Link (District)	Overall Submission Information	Individual Area Information
<a href="#">c1246</a> (29166)	<b>Kay Community:</b> Mount Pleasant and City of Racine, public safety concerns, social justice issues, road maintenance, infrastructure needed	<b>Kay Community:</b> Live in Mount Pleasant, and shop and other activities in City of Racine, church, River Bend Nature Center, golf, hiking, teach nature classes, Concerns: road construction, Need improvements in public schools - better funding needed. Public Safety, Social Justice issues, need more mental health funding
<a href="#">c1253</a> (29215)	<b>Joe's City of Kenosha Map.</b>	<b>Kenosha Midtown:</b> Consists mainly of Black and Brown, lower socioeconomic civilians. High crime rate, food & resource desert. Public transportation is limited. This community should only extend west until 30th ave
<a href="#">c1278</a> (29448)	<b>Susan's Racine:</b> I've lived here most of my life, went to public schools, raised my family and work here.	<b>Susan's Racine Community:</b> This is where I have lived most of life. I attended Racine public schools, raised my family and where I currently work.
<a href="#">c1279</a> (29449)	<b>Jim's home for 30 years:</b> Jim's Home For 30 Years.	<b>Jim's Community:</b> Home for 30 years.
<a href="#">c1349</a> (29967)	<b>MCS's:</b> Central Racine	<b>RACINE COMMONS:</b> My downtown neighborhood community.
<a href="#">c1376</a> (30144)	<b>Elaine's Racine:</b> A community of interest for a long-time resident and activist in Racine.	<b>Elaine's community in Racine:</b> Elaine's woods in the city where I brought up our children.
<a href="#">c1379</a> (26807)	<b>Nancy's Racine community:</b> The community of interest of a long-time resident of Racine who has raised children here and been an important member of the arts community.	<b>Greenebaum community:</b> Have lived in Racine 51 yrs, taking advantage of educational, arts, theater and music. Very involved with neighbors in Wind Point and the community. Part of the academic community of UW-Parkside.
<a href="#">c1778</a> (31725)	<b>Racine Beloved Community:</b> This is the place where I live, love, worship and serve.	<b>Beloved Community:</b> The place where I live, worship, and serve.
<a href="#">c1797</a> (31746)	<b>Carthage College Community - Kenosha:</b> The Carthage College student community within the city of Kenosha lies in the north of the town. The community comprises the main campus, student housing, residential housing, and business in downtown Kenosha. The campus community finds lies mainly along the Lake Michigan shoreline. Students at the College describe the neighborhood past the railroad tracks that run along Sheridan road as an area...	<b>Carthage College Community:</b> This map represents the overlooked yet significant student population at Carthage. Students who live on and near the campus represent a substantial part of things around the campus community, including businesses and permanent Kenosha residents. Community issues surrounding the students and their homes while attending school are crucial to those attending the campus both on and off.
<a href="#">c1876</a> (32080)	<b>Vincent's Carthage Map:</b> This community is home to the underrepresented student population at Carthage. Focusing on securing representation for the students who live on and near the campus. Also focusing on the community issues that surround the students and their homes while attending school.	<b>Carthage Community:</b> This community is home to the underrepresented student population at Carthage. Focusing on securing representation for the students who live on and near the campus. Also focusing on the community issues that surround the students and their homes while attending school.
<a href="#">c1877</a> (30700)	<b>Vincent's Map of Parkside:</b> Which houses nearly 40% of the students who attend class there. This area has seen a major upgrade in voting turnout. There may be an issue with the campus of Parkside being located near Carthage. The importance of this map gives a distinction of the separate communities of Parkside, Carthage, and even the technical institute Gateway.	<b>UW - Parkside:</b> this is the UW Parkside campus. Which houses nearly 40% of the students who attend class there. This area has seen a major upgrade in voting turnout. There may be an issue with the campus of Parkside being located near Carthage. The importance of this map gives a distinction of the separate communities of Parkside, Carthage, and even the technical institute Gateway.



c237 (26757)	<b>Carolyn Community.</b>	<b>Carolyn Community:</b> Community of city of Racine, Village of Mount Pleasant and surrounding areas, shopping, dining, Lake Michigan, entertainment, downtown
c2389 (33475)	<b>Mary Dandering's map:</b> Community with many poor and elderly residents. Area is a food desert and public transportation is too expensive.	<b>Mary Dending's map:</b> Area has many working class residents, as well as elderly residents. No grocery stores close by, and public transportation is not affordable for many.
c2403 (33049)	<b>Vincent's Map of Gateway Technical Colle:</b> Gateway College is located in Kenosha, Wisconsin. It is home to approximately 9,100 undergraduate students, as well as 20,000 students in any capacity annually. Although it is home to a decent amount of students it is a commuter school. This specific campus is located southwest of Carthage College as well as south of Parkside. (0)	<b>Gateway Technical College:</b> Gateway College is located in Kenosha, Wisconsin. It is home to approximately 9,100 undergraduate students, as well as 20,000 students in any capacity annually. Although it is home to a decent amount of students it is a commuter school. this specific campus is located southwest of Carthage College as well as south of Parkside.
c255 (26847)	<b>Activists of Kenosha Community Map.</b>	<b>Kenosha Midtown:</b> Consists mainly of Black and Brown, lower socioeconomic civilians. High crime rate, food & resource desert. Public transportation is limited. This community should only extend west until 30th ave
c2752 (23388)	<b>Community of Interest (imported):</b> Submitting on behalf of someone else? Yes John Polodna	<b>John's Community:</b> Includes Wind Point, North Bay and Caledonia.
c80 (25205)	<b>W Lee's Map:</b> Much of my community includes the Caledonia Conservancy property and the Caledonia Horse Community. I also go to places in Racine and Mount Pleasant.	<b>WLee Map:</b> W Lee's map is of her home area and includes places of interest and where she "hangs out".
c96 (25438)	<b>Racine, North Bay West Racine:</b> City of Racine and immediate surroundings, Racine Unified School District, nearby shopping, Lake Michigan lakefront	<b>Julie Community:</b> Racine City, North Bay, West Racine neighborhood, Lake Michigan shoreline
p358 (27921)	<b>21st Senate District.</b>	<b>District 1.</b>
c1253 (29215)	<b>Joe's City of Kenosha Map.</b>	<b>Kenosha Downtown:</b> The portion of this community west of Sheridan Rd. should be included in Kenosha Uptown Community, but it is gerrymandered. This is an affluent area.
c1254 (29215)	<b>Dawn's City of Kenosha Map.</b>	<b>Kenosha Downtown:</b> The portion of this community west of Sheridan Rd. should be included in Kenosha Uptown Community, but it is gerrymandered. This is an affluent area.
c1935 (32322)	<b>River Bend Area and RUSD:</b> River Bend area in Caledonia is isolated from other communities. RUSD uses buses to transport students, there are no sidewalks or public transportation.	<b>Racine Unified School District:</b> Students must take a bus to school. There is no school close enough to walk to. Because of the overwhelming whiteness of Caledonia, there is no easy way for students to meet and become friends with students from other ethnicities who live farther away. There is no public transportation so students must rely on adults to take them to their friends' houses.
c2035 (26847)	<b>Food Insecurity-Kenosha:</b> This map sheds light on food deserts plaguing the poorest communities of Kenosha.	<b>Kenosha Downtown:</b> The portion of this community west of Sheridan Rd. should be included in Kenosha Uptown Community, but it is gerrymandered. This is an affluent area.
c255 (26847)	<b>Activists of Kenosha Community Map.</b>	<b>Kenosha Downtown:</b> The portion of this community west of Sheridan Rd. should be included in Kenosha Uptown Community, but it is gerrymandered. This is an affluent area.



c1253 (29215)	<b>Joe's City of Kenosha Map.</b>	<b>Kenosha Washington Park:</b> Consists mainly of Black and Brown, lower socioeconomic civilians. High crime rate, food & resource desert. Public transportation is limited.
c1254 (29215)	<b>Dawn's City of Kenosha Map.</b>	<b>Kenosha Washington Park:</b> Consists mainly of Black and Brown, lower socioeconomic civilians. High crime rate, food & resource desert. Public transportation is limited.
c1937 (32317)	<b>Health care, service worker communities:</b> Major SEIU member concentrations in WI	<b>RUSD:</b> Racine School district service workers plus nursing homes
c2035 (26847)	<b>Food Insecurity-Kenosha:</b> This map sheds light on food deserts plaguing the poorest communities of Kenosha.	<b>Kenosha Washington Park:</b> Consists mainly of Black and Brown, lower socioeconomic civilians. High crime rate, food & resource desert. Public transportation is limited.
c255 (26847)	<b>Activists of Kenosha Community Map.</b>	<b>Kenosha Washington Park:</b> Consists mainly of Black and Brown, lower socioeconomic civilians. High crime rate, food & resource desert. Public transportation is limited.
c1253 (29215)	<b>Joe's City of Kenosha Map.</b>	<b>Kenosha North Side:</b> Middle class, affluent neighborhood, colleges
c1254 (29215)	<b>Dawn's City of Kenosha Map.</b>	<b>Kenosha North Side:</b> Middle class, affluent neighborhood, colleges
c2035 (26847)	<b>Food Insecurity-Kenosha:</b> This map sheds light on food deserts plaguing the poorest communities of Kenosha.	<b>Kenosha North Side:</b> Middle class, affluent neighborhood, colleges
c255 (26847)	<b>Activists of Kenosha Community Map.</b>	<b>Kenosha North Side:</b> Middle class, affluent neighborhood, colleges
c1253 (29215)	<b>Joe's City of Kenosha Map.</b>	<b>Kenosha North-subsidized housing:</b> There is a lot of subsidized housing in this community, high crime rate, low socioeconomic standing,
c1254 (29215)	<b>Dawn's City of Kenosha Map.</b>	<b>Kenosha North-subsidized housing:</b> There is a lot of subsidized housing in this community, high crime rate, low socioeconomic standing,
c2035 (26847)	<b>Food Insecurity-Kenosha:</b> This map sheds light on food deserts plaguing the poorest communities of Kenosha.	<b>Kenosha North-subsidized housing:</b> There is a lot of subsidized housing in this community, high crime rate, low socioeconomic standing,
c255 (26847)	<b>Activists of Kenosha Community Map.</b>	<b>Kenosha North-subsidized housing:</b> There is a lot of subsidized housing in this community, high crime rate, low socioeconomic standing,
c1253 (29215)	<b>Joe's City of Kenosha Map.</b>	<b>Kenosha South:</b> Middle class neighborhood low crime rate
c1254 (29215)	<b>Dawn's City of Kenosha Map.</b>	<b>Kenosha South:</b> Middle class neighborhood low crime rate
c2035 (26847)	<b>Food Insecurity-Kenosha:</b> This map sheds light on food deserts plaguing the poorest communities of Kenosha.	<b>Kenosha South:</b> Middle class neighborhood low crime rate
c255 (26847)	<b>Activists of Kenosha Community Map.</b>	<b>Kenosha South:</b> Middle class neighborhood low crime rate



<a href="#">c1253</a> (29215)	<b>Joe's City of Kenosha Map.</b>	<b>Kenosha Upperclass.</b>
<a href="#">c1254</a> (29215)	<b>Dawn's City of Kenosha Map.</b>	<b>Kenosha Upperclass.</b>
<a href="#">c2035</a> (26847)	<b>Food Insecurity-Kenosha:</b> This map sheds light on food deserts plaguing the poorest communities of Kenosha.	<b>Kenosha Upperclass.</b>
<a href="#">c255</a> (26847)	<b>Activists of Kenosha Community Map.</b>	<b>Kenosha Upperclass.</b>





Supporting Data for Cluster C14-2		
Portal Link (District)	Overall Submission Information	Individual Area Information
c115 (25662)	<b>Cindi Map of Community:</b> Caledonia, city of Racine, surrounding residential and local shopping areas. Lake Michigan lakeshore, beach, zoo, library, parks	<b>Cindi Map:</b> City of Racine, Caledonia and surrounding areas, residential, local shopping, Lake Michigan lakefront
c1163 (28538)	<b>Jana's Community:</b> My community includes the City of Racine, and the Villages of Wind Point, Caledonia and Mount Pleasant where I live, where I work, where my husband works, and locations where we shop, dine, and visit.	<b>Community I:</b> Racine County including the City of Racine, Village of Wind Point, Caledonia and Mount Pleasant
c1190 (28822)	<b>Pat's Map:</b> This is the community most of Pat's friends live in and includes the places that are important to Pat.	<b>Pat's Community of Interest:</b> In addition to activities that mean a lot to Pat, most of her friends live in this area.
c1191 (28841)	<b>Dick's Community:</b> All of Dick's needs are met withing the small area described on the map.	<b>Dick's Favorite Community.</b>
c1199 (28870)	<b>Racine Area:</b> Beautiful location on Lake Michigan with a diverse population, many cultural activities, and social events.	<b>Racine.</b>
c1202 (28880)	<b>Greater Racine:</b> A diverse community with many outdoor activities including the Lake areas, biking and hiking trails. Racine has many parks, ethic restaurants, venues for local bands and is a great place to live.	<b>Greater Racine.</b>
c1243 (29153)	<b>Connie Community:</b> Racine and surrounding villages, home, volunteer activities, hiking, shopping, church, social justice, Anti-Racism, AAUW, Racine Interfaith Coalition, Lake Michigan, Sierra Club	<b>Connie Community:</b> City of Racine, Caledonia, Mount Pleasant, shopping, garden center, Mileagers, social justice, AAUW, Racine's Interfaith Coalition, Anti-Racism Activist, Lake Michigan, Sierra Club, Hiking, exercise at Razor Sharp
c1248 (29200)	<b>Nikki's Racine:</b> This is the community of interest of a person who lives in an area very close to central Racine and considers the whole Racine area.	<b>Nikki's community:</b> An area where I work, socialize, pay taxes and volunteer.
c1249 (29199)	<b>My Racine:</b> Where I live, volunteer, shop, dine, and where most people I interact with also live	<b>Dave's community:</b> Area where I live, socialize, pay taxes, volunteer.
c1250 (29201)	<b>Jane's Map Racine:</b> This is where I live, and have neighbors and friends. Recreation areas. Professional Services. Businesses that I frequent as a consumer.	<b>Jane's Community:</b> Area where I live, have neighbors and friends, have concern for my community.
c1254 (29215)	<b>Dawn's City of Kenosha Map.</b>	<b>Kenosha Midtown:</b> Consists mainly of Black and Brown, lower socioeconomic civilians. High crime rate, food & resource desert. Public transportation is limited. This community should only extend west until 30th ave
c1314 (29808)	<b>Racine Neighborhood:</b> This neighborhood includes 10 places of particular interest to me involving family, work, play and community connections.	<b>Community I.</b>
c1345 (29952)	<b>Shirley's Racine places:</b> This is where I work and play.	<b>Greater Racine Area:</b> City of Racine and surrounding towns and villages.
c1347 (29958)	<b>Sonali's Community of Interest map:</b> My places of interest that involve play, work, and social events.	<b>Sonali's community:</b> This is the community where I have lived for 30 years and where I work, play and attend social events.



c1378 (23797)	<b>Tom's Racine:</b> Places Tom and family work, play and volunteer.	<b>Tom 6/8/21 RFM:</b> Racine's Lakefront Community- Beginning at the shore of Lake Michigan, this map includes environmental, equity, and economic concerns.
c1380 (24329)	<b>Lynne's community:</b> Where Lynne works, shops, plays and volunteers.	<b>Western Racine suburban area:</b> People in this area generally work in Racine and the surrounding villages.
c1519 (30751)	<b>Joe's Racine Plan:</b> My community is ethnically and racially diverse with an excellent police force that has successfully practiced community policy since the 1990s. It is also a community that with a diversity of religious organizations that have joined into an organization called Racine Interfaith Coalition (RIC). This organization promotes social justice causes in Racine and is very supportive of our community. ...	<b>Downtown Racine:</b> A beautiful area next to Lake Michigan that contains many restaurants, retail stores and other amenities.
c1584 (30912)	<b>Sharee's Kenosha Community:</b> This is the community that I use on a daily basis within the Kenosha Community	<b>Sharee:</b> My community in Kenosha
c1779 (31703)	<b>God's Racine Community:</b> This is a diverse community with people of all backgrounds. This is where I work, play, worship and serve that community.	<b>God's Racine:</b> This community is multi-cultural, encompassing people with various socio-economic backgrounds and age groups with emphasis on humanity and equity.
c1935 (32322)	<b>River Bend Area and RUSD:</b> River Bend area in Caledonia is isolated from other communities. RUSD uses buses to transport students, there are no sidewalks or public transportation.	<b>River Bend area, Caledonia:</b> River Bend is a beautiful nature preserve around the Root River, off Old Green Bay Road. Geese, hawks, ducks, frogs, and other wildlife abound. Kayaks and canoes can be rented. Well maintained trails encourage hiking. Across from River Bend is Batten Airport. This area has no sidewalks. Old Green Bay Road cannot be safely used by bicyclists or pedestrians. Rapids is the closest cross street; th...
c1939 (32335)	<b>Wind Point Environs:</b> As a resident of Village of Wind Point, we treasure the highlights of the Racine community, in spite of politically charged discussions re education and vouchers, taxes, village board management, etc. Tourist attractions abound: e.g., Frank Lloyd Write buildings, zoo, and best beach in Midwest.	<b>Wind Point Environs:</b> As a resident of Village of Wind Point, we treasure the highlights of the following five areas of community, in spite of politically charged discussions re education and vouchers, taxes, village board management etc. Tourist attractions abound: ie FLW bldgs, zoo, and best beach in midwest.
c2035 (26847)	<b>Food Insecurity-Kenosha:</b> This map sheds light on food deserts plaguing the poorest communities of Kenosha.	<b>Kenosha Midtown:</b> Consists mainly of Black and Brown, lower socioeconomic civilians. High crime rate, food & resource desert. Public transportation is limited. This community should only extend west until 30th ave
c2253 (33223)	<b>Lizeth-District 2 Racine:</b> Part of this community is in district 2 and it has the highest population of Latinx people out of all the districts. It is a very diverse community in all aspects since this is a multi-generational, working-class community. This community values supporting small/local businesses, which are owned by a diverse group of people. This community also has many significant places that support the people w...	<b>District 2:</b> Part of this community is in district 2 and it has the highest population of Latinx people out of all the districts. It is a very diverse community in all aspects since this is a multi-generational, working-class community. This community values supporting small/local businesses, which are owned by a diverse group of people. This community also has many significant places that support the people w...
c233 (26741)	<b>Kim Community:</b> City of Racine, residential, lakefront recreation, festival hall, schools, church	<b>Kim Community:</b> City of Racine and surrounding suburbs, shopping, schools, church, medical, lakefront, zoo, library, festival hall
c2388 (33472)	<b>Susan Watson's map:</b> A diverse community in Kenosha. Contains a lack of businesses, vacant lots and is a food desert.	<b>Susan Watson's Map:</b> Lack of affordable housing. Many vacant lots, a lack of businesses and the area is a food desert.
c239 (26758)	<b>Diane's Community:</b> We live in a diverse urban community. This is where we shop, eat, get health care, and volunteer. We have very little in common with the rural areas to the west of us. We want our legislative districts to pay attention to our needs.	<b>DianeCommunity:</b> Community of City of Racine, village of Mt. Pleasant, and surrounding community



c248 (26772)	<b>Sandy Community:</b> Live in Mount Pleasant, contiguous to City of Racine, Wisconsin. Recreation, shopping, church, family and friends, Lake Michigan recreation, Zoo, Art Museum, downtown shopping and events	<b>Sandy Community:</b> Resident of Mount Pleasant, contiguous with City of Racine, residential, shopping, church, Zoo, Lake Michigan, library, family, Art Museum. AAUW Book Sale
c249 (26773)	<b>Carla Community:</b> I live in Mt. Pleasant but feel Racine is my community, too. I shop, walk, volunteer and meet friends.	<b>Community 1:</b> Carla's Community - Mt. Pleasant contiguous with City of Racine and Elmwood. Shopping, church, walking path, Lake Michigan, friends, AAUW book sale.
c27 (23945)	<b>Uptown Kenosha and Relevant Job Centers.</b>	<b>Uptown Brass:</b> Uptown Brass neighborhood with many Black residents. Many service sector and hospitality jobs. Police reform needed and concerns about skyrocketing house prices. Amazon plant is large employer but far away. Need more employment opportunities in the area.
c2728 (24349)	<b>Community of Interest (imported).</b>	<b>Cathie's community:</b> Main places where Cathie goes
c2730 (24209)	<b>Community of Interest (imported).</b>	<b>Community 1:</b> City of Racine, surroundings, shopping, museums, art galleries, medical offices, book store, library, Lakeshore, walking and biking trails
c2738 (23944)	<b>Community of Interest (imported):</b> Submitting on behalf of someone else? Yes Drew Sobota	<b>Drew's Community:</b> Drews community includes place in and around the City of Racine.
c2766 (23157)	<b>Community of Interest (imported).</b>	<b>John Lehman's map:</b> Where John lives and has interest in Racine
c2769 (23061)	<b>Community of Interest (imported):</b> Submitting on behalf of someone else? Yes Eleanor Scott	<b>Eleanor:</b> The Racine and Mount Pleasant areas are Eleanor's primary community. She regularly uses many of the community resources, parks, stores, and facilities in this area.
c2774 (22560)	<b>Community of Interest (imported).</b>	<b>John's community:</b> This is John's community of interest
c2811 (20737)	<b>Community of Interest (imported).</b>	<b>Nikki - Racine Fair Maps 6:30PM 05.19.21:</b> Nikki lives in Wind Point, WI. Wind Point and North Bay share a police department and a judge and should be kept as one community. Her community extends to and beyond the downtown area of the City of Racine where she shops and goes to restaurants and events as well as the newly-emerging uptown area west of downtown. She is also involved with the Racine Interfaith Coalition and spends a lot of tim...
c282 (27128)	<b>Arlene Community:</b> Live in Mount Pleasant, just outside city of Racine, in Southeastern Wisconsin. Residence, shopping, restaurants, volunteer work, church, Lake Michigan recreation, Public library, Racine Art Museum	<b>Arlene Community:</b> City of Racine, Village of Mt Pleasant, residence, shopping, church, Lake Michigan, downtown entertainment, restaurants
c95 (25434)	<b>Denise Community:</b> Racine and Mount Pleasant, Southeastern Wisconsin	<b>Denise Community:</b> Neighborhood and typical destinations. City of Racine, with Mount Pleasant and Caledonia
p1775 (31710)	<b>Racine Senate District:</b> This is a Senate district that encompasses all of Racine county where people share of a variety of issues, customs with various ethnic backgrounds.	<b>District 1.</b>
c1179 (28666)	<b>SE Gateway Map:</b> Map of SE Gateway (Western Racine and Kenosha County.)	<b>Western Racine County:</b> Racine is racially diverse and also divided. Eastern part of Racine County is more racially diverse and urban and the western part is more farming and rural. Economic development/poverty. Oak Creek Power Plant is the site of a lot of pollution in Caledonia/Racine area. There is a lot of anxiety about the plant and the public health implications of pollution. City of Oak Creek welcomes the plan...



c1519 (30751)	<b>Joe's Racine Plan:</b> My community is ethnically and racially diverse with an excellent police force that has successfully practiced community policy since the 1990s. It is also a community that with a diversity of religious organizations that have joined into an organization called Racine Interfaith Coalition (RIC). This organization promotes social justice causes in Racine and is very supportive of our community. ...	<b>Community 2:</b> This area of West Racine is where I live and is a diverse area with schools, parks, and retail stores that serves one's every needs.
c27 (23945)	<b>Uptown Kenosha and Relevant Job Centers.</b>	<b>Downtown:</b> Less residential neighborhood with jobs, bars, shopping.
c55 (24699)	<b>Kenosha Community:</b> Community of Interest map is reflective of shared municipality, schools, shopping, recreation, watershed and other important services which need to be kept together for federal and state representation.	<b>Kenosha Municipal Area:</b> Current Kenosha municipality that needs to have the same representation at state & federal levels.
		<b>Kenosha School Districts:</b> Area inclusive of the unified school district which needs to have the same representatives at state and local levels.



Supporting Data for Cluster C15		
Portal Link (District)	Overall Submission Information	Individual Area Information
<a href="#">c1221</a> (28958)	<b>Franklin and Surrounds:</b> This is a COI for the Franklin area. Currently this area is linked to the CD1 to the South, an area which has NO commonality with the Franklin area. I have created this COI because this is the community in which I lived for 27 years. I offer this map as a former resident of this community	<b>Franklin and Surrounds:</b> This is my COI where I have been raised. This COI encompasses where I know the residents shop, work, attend religious services and spend leisure time.
<a href="#">c1239</a> (29133)	<b>IIAM 071621 NSFM - Barbara:</b> I am submitting two separate COIs. For many years I lived on the lower east side of Milwaukee. I am the co-founder of Milwaukee Public Theatre and one of my COIs reflects public theatre life. The second COI is my life now in Greenfield.	<b>Barbara from Greenfield:</b> I am new to the area of Greenfield. It is an official pollinator-friendly area. There is a pollinator protection group and an arborist who helps people with their trees.
<a href="#">c1956</a> (32380)	<b>Alverno College Community:</b> Alverno is a private four-year roman catholic liberal arts school. The community is contained within the boundaries of its college campus. It is one of the first Hispanic serving institutions in Wisconsin. It is also primarily a women's college. Nestled within a residential neighborhood of southwestern Wisconsin, most students generally commute to campus or live in one of the school's dorms. The...	<b>Alverno College:</b> This map represents the small community that is the Alverno College community. Being a small private roman catholic school primarily for women, the school keeps to its boundaries. Students generally commute or live in the campus dorms.
<a href="#">c2004</a> (31759)	<b>AAPI: Filipinx COI in Milwaukee, WI:</b> Five maps have been generated to represent Communities of Interest (COI) where AAPI (Asian American and Pacific Islander; aka APIDA, Asian Pacific Islander Desi American) communities live in Wisconsin. Four of the five maps are in the Milwaukee, WI area, and one map is in Eau Claire, WI. This map is titled "AAPI: Filipinx COI in Milwaukee, WI" and covers seven communities in which immigrants fro...	<b>Filipino Americans - Greendale/Southwest MKE:</b> Filipino communities in southwest MKE; mostly professionals, including nurses, doctors, financial advisers; first and second generation families; many are from northern and middle portion of the Philippines (Luzon, Visayan, Mindanao); early immigrants were students (Pensionados) in the early 1900s; then four waves of immigrants thereafter, of professionals (military, healthcare workers)in the 1960...
<a href="#">c2009</a> (31253)	<b>AAPI: AAPI/DESI COI in Milwaukee, WI:</b> Five maps have been generated to represent Communities of Interest (COI) where AAPI (Asian American and Pacific Islander; aka APIDA, Asian Pacific Islander Desi American) communities live in Wisconsin. Four of the five maps are in the Milwaukee, WI area, and one map is in Eau Claire, WI. This map is titled "AAPI: AAPI/DESI COI in Milwaukee, WI" and covers four communities in which immigrants f...	<b>Community 1 - Muslim community - West of Airport:</b> From 13th-27th street, south of I94, west of Airport. AAPI/DESI from India, Pakistan, Arabs (Iraq, Palestine), Afghani, Bangladesh, and Burmese. Shared concerns include: charter schools that teach culture/language of countries of origin and Islamic faith; many have their own business in the area (groceries, car shops, barber/beauty shops, restaurants, furniture stores). Tend to be independent b...
<a href="#">c2249</a> (33211)	<b>https://district.org/COI/33211:</b> This community has a lot of mixed races. We got blacks, White, Puerto Ricans, Indiana, Arabs and Philippine. Some important places in the community are Piggly Wiggly, St Luke's Health Care, checkers, Walmart, Target, the dentist office, Family Dollar, Dollar Tree Walgreens. Some important issues that the local official need to pay more attention to Schools, sidewalks and flood risk.	<b>Angela map 07/26/2021:</b> This community has a lot of mixed races. We got blacks, White, Puerto Ricans, Indiana, Arabs and Philippine. Some important places in the community are Piggly Wiggly, St Luke's Health Care, checkers, Walmart, Target, the dentist office, Family Dollar, Dollar Tree Walgreens. Some important issues that the local official need to pay more attention to Schools, sidewalks and flood risk.
<a href="#">c2259</a> (33233)	<b>My SW Milw:</b> I live in a tiny part of Sen Distr. 28. I've often found my views conflict with those of my Senator and Representative. My map shows my community is more logically West Allis, the area of Greenfield to my South, Greendale and Hales Corners.	<b>SW Milw, in Assy Dist 84, Sen Dist 28:</b> My SW Milwaukee area (bright blue) is a relatively comfortable and safe area of Milwaukee with cape cod, ranch and duplex housing built in the 50's and 70's. Homes are in the \$150K to \$300K range, most in the middle of that. This area is becoming more economically and culturally diverse as Milw. firemen, policemen and teachers who lived here when city residency was required, do leave. ...



c2835 (16757)	<b>Community of Interest (imported).</b>	<b>SW Milw, in Assy Dist 84, Sen Dist 28:</b> My area (bright blue) is a relatively comfortable and safe area of Milwaukee with cape cod, ranch and duplex housing built in the 50's and 70's. Homes are in the \$150K to \$300K range, most in the middle of that. Many firemen, policemen and teachers who lived here when city residency was required are moving to suburbs. The area is becoming more economically and culturally diverse. . . .
c2220 (33056)	<b>Milwaukee County:</b> Breakdown of Milwaukee County with 4 places of interest	<b>SW Milwaukee.</b>
c2259 (33233)	<b>My SW Milw:</b> I live in a tiny part of Sen Distr. 28. I've often found my views conflict with those of my Senator and Representative. My map shows my community is more logically West Allis, the area of Greenfield to my South, Greendale and Hales Corners.	<b>Village of Hales Corners and Greenfield.</b>
c2835 (16757)	<b>Community of Interest (imported).</b>	<b>Franklin WI, Assy Dist 82 in Sen Dist 28:</b> Franklin resembles nearby areas of Milwaukee and Greenfield in housing, demographics and voting. Moving south, district 82 becomes suburban and then rural. There are new subdivisions where property values rise (\$350K to \$800K). The 2018 tax rate in Franklin was 2.4%.
c1221 (28958)	<b>Franklin and Surrounds:</b> This is a COI for the Franklin area. Currently this area is linked to the CD1 to the South, an area which has NO commonality with the Franklin area. I have created this COI because this is the community in which I lived for 27 years. I offer this map as a former resident of this community	<b>My COI:</b> this is where I get my healthcare, religious services and grocery shop. Because I am single I do not have a strong concern for the school district boundaries but as I look at the school district boundaries, I see that my COI keeps much of the district boundaries within my mapping. Noting this COI, note how I have no connection to the Whitewater Lake Area any other communities to the South of Fran...
c2259 (33233)	<b>My SW Milw:</b> I live in a tiny part of Sen Distr. 28. I've often found my views conflict with those of my Senator and Representative. My map shows my community is more logically West Allis, the area of Greenfield to my South, Greendale and Hales Corners.	<b>Sen District 28:</b> My SW Milw is only a tiny piece of the current Senate Dist. 28 that includes Greenfield, Hales Corners and Greendale but stretches far South and West toward Caledonia and East Troy, and is made up newer suburban areas in a rural landscape. My concerns differ vastly from the rest of the district.
c2835 (16757)	<b>Community of Interest (imported).</b>	<b>Assy Dist 83, in Sen Dist 28:</b> While Hales Corners is decidedly suburban, the bulk of Assy Dist 83, stretching SW to far flung East Troy, is rural with new subdivisions appearing recently. Property value is around \$400K with some close to \$1.5M The 2018 tax rate varied by location from 1.64% to 1.76%. Assy Dist 82 (pink), 83 (here in gold), and 84 (blue & green) form Sen Dist 28. I note that, as constituents...
c4520 (41459)	<b>Milwaukee County COI - Libraries Patron:</b> COI Map based upon how people use their public library	<b>Greenfield Public Library COI.</b>
		<b>Greendale Public Library COI.</b>
		<b>Hales Corners Public Library COI.</b>
		<b>Franklin Public Library COI.</b>
c2009 (31253)	<b>AAPI: AAPI/DESI COI in Milwaukee, WI:</b> Five maps have been generated to represent Communities of Interest (COI) where AAPI (Asian American and Pacific Islander; aka APIDA, Asian Pacific Islander Desi American) communities live in Wisconsin. Four of the five maps are in the Milwaukee, WI area, and one map is in Eau Claire, WI. This map is titled "AAPI: AAPI/DESI COI in Milwaukee, WI" and covers four communities in which immigrants f...	<b>Community 3 - Entrepreneur/tech Asian/Arab community (Greendale):</b> DESI of Indian, Pakistani, Arab ethnic background; not necessarily of Muslim faith. Tend to be first generation business and tech professions; many immigrated as professionals; (Latest waves of immigrants may have come in as political refugees.)



c2004 (31759)	<b>AAPI: Filipinx COI in Milwaukee, WI:</b> Five maps have been generated to represent Communities of Interest (COI) where AAPI (Asian American and Pacific Islander; aka APIDA, Asian Pacific Islander Desi American) communities live in Wisconsin. Four of the five maps are in the Milwaukee, WI area, and one map is in Eau Claire, WI. This map is titled "AAPI: Filipinx COI in Milwaukee, WI" and covers seven communities in which immigrants fro...	<b>Community 4 - highest density AAPI area in Greendale:</b> White collar AAPI professionals; similar concerns as those in Communities 1 and 2.
c2009 (31253)	<b>AAPI: AAPI/DESI COI in Milwaukee, WI:</b> Five maps have been generated to represent Communities of Interest (COI) where AAPI (Asian American and Pacific Islander; aka APIDA, Asian Pacific Islander Desi American) communities live in Wisconsin. Four of the five maps are in the Milwaukee, WI area, and one map is in Eau Claire, WI. This map is titled "AAPI: AAPI/DESI COI in Milwaukee, WI" and covers four communities in which immigrants f...	<b>Community 4 - AAPI/DESI in Franklin area:</b> Most AAPI who live in Franklin are of Asian and Arab descent. Have started with small businesses; may have moved from older areas to Franklin as their income grew; Tend to be more affluent/educated. Franklin has higher income per capita than in Oak Creek.
c204 (26414)	<b>Milwaukee-area river watersheds:</b> The Milwaukee area is part of five river watersheds and areas that drain directly to Lake Michigan. (A watershed is the area of land that drains to a body of water.) This COI submission approximates the five major river watersheds (Milwaukee River, Menomonee River, Kinnickinnic River, Oak Creek, and Root River, with direct drainage areas not highlighted). The Milwaukee, Menomonee, and Kinnickinnic...	<b>Root River Watershed:</b> This COI unscientifically approximates the Root River watershed. The Root River watershed is also significant because it will accept the return flow from the City of Waukesha in the diversion agreement approved under the Great Lakes Compact. To the extent that political boundaries can harmonize with human/natural system boundaries like our watersheds, more focused political and cultural activities...
c2004 (31759)	<b>AAPI: Filipinx COI in Milwaukee, WI:</b> Five maps have been generated to represent Communities of Interest (COI) where AAPI (Asian American and Pacific Islander; aka APIDA, Asian Pacific Islander Desi American) communities live in Wisconsin. Four of the five maps are in the Milwaukee, WI area, and one map is in Eau Claire, WI. This map is titled "AAPI: Filipinx COI in Milwaukee, WI" and covers seven communities in which immigrants fro...	<b>Community 6 - Franklin area:</b> Also an area where Filipinos live, who are primarily middle class and retired professionals.
c2259 (33233)	<b>My SW Milw:</b> I live in a tiny part of Sen Distr. 28. I've often found my views conflict with those of my Senator and Representative. My map shows my community is more logically West Allis, the area of Greenfield to my South, Greendale and Hales Corners.	<b>Greenfield WI, in Assy Dist 84, Sen Dist 28:</b> Greenfield entwines closely with the streets of Milwaukee along its N and NE borders. In these neighborhoods housing and demographics are similar to SW Milw. Property values are generally \$100K to \$250K, on the high end of that as the district stretches west to Waukesha. The 2018 tax rate was 2.84%.
c2835 (16757)	<b>Community of Interest (imported).</b>	<b>Greenfield WI, in Assy Dist 84, Sen Dist 28:</b> Greenfield entwines closely with the streets of Milwaukee along its N and NE borders. In these neighborhoods housing and demographics are similar to SW Milw. Property values are generally \$100K to \$250K, on the high end of that as the district stretches west to Waukesha. The 2018 tax rate was 2.84%.



Supporting Data for Cluster C16		
Portal Link (District)	Overall Submission Information	Individual Area Information
c1174 (28634)	<b>East of Kinnickinnic-Bayview Map:</b> Map of East of Kinnickinnic-Bayview in Milwaukee, WI.	<b>East of KK-Bayview:</b> Home to more long term residents. More family and community oriented—people get to know their neighbors and will recognize other people out and about. Predominantly white residents, but racially diverse business owners. There are a lot of female business owners. Similarities in socio-economic status. For the most part people are middle class. Generally speaking, most people are college educated...
c1238 (29119)	<b>Joyce's Southwest Corner MKE:</b> I live in the southwest corner of the City of Milwaukee. It is a sidewalk community just west of the airport. It is called the Garden District.	<b>Joyce - SW Corner City of Milwaukee:</b> I live in the southwest corner of the City of Milwaukee. It is a sidewalk community just west of the airport. The lots are of decent size, mostly single family homes. There are very few renters. We typically know our neighbors. My favorite shopping and dining areas are not in my COI but at the same time the COI is conveniently near plenty of places to go to shop, dine, etc., for example Bay View,...
c1265 (29297)	<b>Submission 1:</b> Town of lakes neighborhood minus the airport. This "community 1" is the district in which I was born and grew up in. It is predominantly caucasian with a 15% demographic of latin@s. I care about this community because it is very progressive and would love to see a connection with all my community.	<b>Community 1:</b> Town of lakes neighborhood minus the airport. This "community 1" is the district in which I was born and grew up in. It is predominantly caucasian with a 15% demographic of latin@s. I care about this community because it is very progressive and would love to see a connection with all my community.
c1282 (29481)	<b>Daevaughn - Kosciuszko Park Neighborhood:</b> Kosciuszko Park neighborhood	<b>Daevaughn's Neighborhood:</b> African american, indian, Mexican, English/ Spanish, Kosciuszko Park and community center, South division high School, Forest Home Avenue School, Potholes in the streets, Homeless begging, No shelters,
c1439 (30394)	<b>Dawn's Map 7.12:</b> Multi-generational community, lots of elderly people and children. Largely African-American, Indian, and Mexican community. Issues important to the community include more sidewalks, better schools, and more affordable housing.	<b>Community around Kosciuszko Park &amp; Historic Mitchell St:</b> Multi-generational community, lots of elderly people and children. Largely African-American, Indian, and Mexican community. Issues important to the community include more sidewalks, better schools, and more affordable housing.
c1693 (31379)	<b>Cindy's Map:</b> Community around The Brewers Stadium	<b>Surrounding Brewers Stadium Neighborhood:</b> This is a very diverse community with very active policing. We have more than enough resources. also well kept with friendly neighbors and multiple great landmarks in the area. Baseball Stadium and event centers, Bars , The VA Hospital, Brewers Stadium , IHOP , Walgreens, Fast food , Walmart. A few things that needs to be addressed to keep a safe neighborhood are Policing , Traffic , speeding cars...
c1697 (31413)	<b>https://district.org/COI/31413:</b> The Kosciuszko Neighborhood is a neighborhood that is mixed with African American and Hispanics. Some important places are, Kosciuszko park, Mcdonalds, Walgreens, Express pantry and Basilica of St. Josephat. Issues that local officials need to pay more attention to is, Kosciuzco park needs new swings, Homeless begging need shelter and relevant resources, Potholes in the street.	<b>Daevaughn Map 07/18:</b> The Kosciuszko Neighborhood is a neighborhood that is mixed with African American and Hispanics. Some important places are, Kosciuszko park, Mcdonalds, Walgreens, Express pantry and Basilica of St. Josephat. Issues that local officials need to pay more attention to is, Kosciuzco park needs new swings, Homeless begging need shelter and relevant resources, Potholes in the street.





c1869 (32039)	<p><b>Vecinos Unidos Clarke Square:</b> For the last 5 years vecinos unidos has acquired a small piece of land near 21st and scott and 22nd and mineral, we grow vegetables, fruits, flowers, and share them amongst the 30 households involved with the garden. We host event and information sessions, and during the pandemic we've helped folks with paying their light bills and rent.</p>	<p><b>Vecinos Unidos:</b> For the last 5 years vecinos unidos has acquired a small piece of land near 21st and scott and 22nd and mineral, we grow vegetables, fruits, flowers, and share them amongst the 30 households involved with the garden. We host event and information sessions, and during the pandemic we've helped folks with paying their light bills and rent.</p>
c1871 (32043)	<p><b>Kunzelmann Esser Neighbors:</b> This particular location was originally downtown milwaukee. In the last 30 years it went from being a polish neighborhood to a Latinx neighborhood and is now being gentrified. We want to mark this location as a place for people to unite as Latinx, Polish, and against gentrification. We noticed white owned galleries popping up, and excluding the artists that live here.</p>	<p><b>The OG's at Historic Mitchell Street:</b> This particular location was originally downtown milwaukee. In the last 30 years it went from being a polish neighborhood to a Latinx neighborhood and is now being gentrified. We want to mark this location as a place for people to unite as Latinx, Polish, and against gentrification. We noticed white owned galleries popping up, and excluding the</p>
c1934 (32319)	<p><b>Generational Changes to MKE's SouthShore.</b></p>	<p><b>Cudahy &amp; South Milwaukee:</b> I've lived in this community since the 1980s. There used to be very little change - the same people lived in my neighborhood for generations. Over the past 10 years, that has changed and many of the families who have lived here for generations have moved elsewhere in the Milwaukee area and there has been more integration of a more diverse community. For example, my neighborhood used to be entirely...</p>
c1937 (32317)	<p><b>Health care, service worker communities:</b> Major SEIU member concentrations in WI</p>	<p><b>Central Milwaukee:</b> Service and Health care sector workers at downtown hotels, stadiums, universities, offices, and Nursing homes</p>
c2077 (32824)	<p><b>Lee's Map:</b> Map of Milwaukee's Near South Side Area.</p>	<p><b>Near Southside:</b> Working class, blue collar, heavily Latino, heavily Spanish speaking area, young families. Hard working people, but low income. Family oriented. Decent green space available. Mitchell Park Domes, Clark Square Park, Three Bridges Park. Transitional living facilities, opioid treatment facilities, sex work, speeding/reckless driving.</p>
c2230 (33167)	<p><b>Near Miller Parkway Area:</b> Neighborhood located near miller parkway where there are, Home owners, food truck vendors, grocery stores and industrial areas. Some important places are West Milwaukee Park, gym, Community centers, Aurora Health Center And Tri City National Bank. A few issues that need to be addressed are the Security of the area violence and break-ins. If our residents and people who are able invest in the commu...</p>	<p><b>Near Miller Parkway Area:</b> Neighborhood located near miller parkway where there are, Home owners, food truck vendors, grocery stores and industrial areas. Some important places are West Milwaukee Park, gym, Community centers, Aurora Health Center And Tri City National Bank. A few issues that need to be addressed are the Security of the area violence and break-ins. If our residents and people who are able invest in the commu...</p>
c2244 (33193)	<p><b>Hannah's Downtown Milwaukee Map.</b></p>	<p><b>Downtown Milwaukee:</b> My community is made up of Cuban people and dogs. Local officials need to pay more attention to stolen cars, shooting, and roads. A community meeting would be about finding ways to keep our community safe.</p>
c2534 (34126)	<p><b>Alexis' Map of Bay View, Milwaukee WI:</b> This is my definition on the boundaries for Bay View, a neighborhood in SE Milwaukee, WI on the shores of Lake Michigan. Motto: "Have a Bay View-tiful Day!"</p>	<p><b>Bay View, WI:</b> Here's my take on the boundaries for the neighborhood of Bay View, Milwaukee WI</p>
c2689 (29274)	<p><b>Community of Interest (imported).</b></p>	<p><b>Community 1.</b></p>
c2806 (21044)	<p><b>Community of Interest (imported).</b></p>	<p><b>Bay View:</b> Neighborhood with small business and local pride. Anchored around Humboldt Park, South Shore Park and downtown KK.</p>



c2807 (21042)	<b>Community of Interest (imported).</b>	<b>Bayview:</b> A cohesive close knit community. I drew the edges of this neighborhood with biking and walking in mind.
c2809 (21034)	<b>Community of Interest (imported).</b>	<b>Neighborhood:</b> Young, active couples and families.
c2810 (21036)	<b>Community of Interest (imported).</b>	<b>My Neighborhood:</b> Centered in Bay View, my neighborhood is important to me because it has a lot of parks, grocery stores, amenities, restaurants etc.
c2836 (16637)	<b>Community of Interest (imported).</b>	<b>Bayview:</b> Bayview is a neighborhood on the South Side of Milwaukee. It borders Saint Francis. It is its own distinct community with many young people and new parents. Folks in Bayview are generally progressive, but the area has a working-class history. People in this community like the outdoors, shopping local and supporting one another.
c4520 (41459)	<b>Milwaukee County COI - Libraries Patron:</b> COI Map based upon how people use their public library	<b>Bay View Library COI.</b>
c2220 (33056)	<b>Milwaukee County:</b> Breakdown of Milwaukee County with 4 places of interest	<b>South Lakeside.</b>
c4520 (41459)	<b>Milwaukee County COI - Libraries Patron:</b> COI Map based upon how people use their public library	<b>St. Francis Public Library COI.</b>
c1298 (29674)	<b>Bay View Milwaukee Map:</b> This community is self-identified and has public schools and public parks in common.	<b>Cudahy Family Library COI.</b>
c1997 (30994)	<b>AAPI: Hmong/Lao COI in Milwaukee, WI:</b> Five maps have been generated to represent Communities of Interest (COI) where AAPI (Asian American and Pacific Islander; aka APIDA, Asian Pacific Islander Desi American) communities live in Wisconsin. Four of the five maps are in the Milwaukee, WI area, and one map is in Eau Claire, WI. This map is titled "AAPI: Hmong/Lao COI in Milwaukee, WI" and covers four communities in which people of Hmon...	<b>Community 2:</b> Largely white, increasingly college educated.
c2009 (31253)	<b>AAPI: AAPI/DESI COI in Milwaukee, WI:</b> Five maps have been generated to represent Communities of Interest (COI) where AAPI (Asian American and Pacific Islander; aka APIDA, Asian Pacific Islander Desi American) communities live in Wisconsin. Four of the five maps are in the Milwaukee, WI area, and one map is in Eau Claire, WI. This map is titled "AAPI: AAPI/DESI COI in Milwaukee, WI" and covers four communities in which immigrants f...	<b>Hmong/Lao original cluster 2 - South of I-94/Menomonee Valley:</b> One of the two main original clusters of Hmong/Lao residents. From 16th Street to 35th Street, and from National to Lincoln. The first arrival of Hmong families settled in this area (between 19th and 38th/National after 1975; Many the initial Hmong immigrants no longer live here, and their children have moved out. The younger generation of Hmong/Lao (who are college graduates & young profession...
c2042 (32774)	<b>Vernon County Healthcare Community:</b> Expanded Medicaid would be advantageous to the people in this area.	<b>Community 2 - Asian and Arab professionals - Oak Creek:</b> Many AAPI/DESI people have moved from area west of the Airport to Oak Creek and have started small businesses.
c2077 (32824)	<b>Lee's Map:</b> Map of Milwaukee's Near South Side Area.	<b>Community 2:</b> Largely white, increasingly college educated.
		<b>Near South Side Extended:</b> Working class, blue collar, overall pretty diverse, though some level of segregation across racial and socioeconomic lines. Family oriented. Different uses of the land. Businesses corridors, residential, institutional presence (brewers, marquette, harley davidson. Reckless driving, sex work, community relationships (how the well off institutions interact with the working class community). Inc...



c319 (27765)	<b>5PM 070621 NSFM Dave:</b> I live in Milwaukee's Sherman Park neighborhood but spend a lot of time in downtown Milwaukee. More details are found in my map.	<b>The heart of Milwaukee:</b> Downtown Milwaukee is another important community of interest for me. I support better public transit. I think The Hop is a great addition. This is not just where I work and play - it is important for itself.
c4520 (41459)	<b>Milwaukee County COI - Libraries Patron:</b> COI Map based upon how people use their public library	<b>South Milwaukee Public Library COI.</b>
c1941 (32337)	<b>Gina's Communities:</b> Wisconsin Communities - These communities are all places I have lived and/or worked. They are full of various groups of people who deserve to be fairly represented and provided equal access to voting polls. Each community has a unique set of resources and people that contribute to their community. Fair and proportional representation is necessary to make sure they are receiving fair laws and repr...	<b>Oak Creek Public Library COI.</b>
c204 (26414)	<b>Milwaukee-area river watersheds:</b> The Milwaukee area is part of five river watersheds and areas that drain directly to Lake Michigan. (A watershed is the area of land that drains to a body of water.) This COI submission approximates the five major river watersheds (Milwaukee River, Menomonee River, Kinnickinnic River, Oak Creek, and Root River, with direct drainage areas not highlighted). The Milwaukee, Menomonee, and Kinnickinnic...	<b>Community 3.</b>
c2807 (21042)	<b>Community of Interest (imported).</b>	<b>Oak Creek Watershed:</b> This COI unscientifically approximates the Oak Creek watershed. To the extent that political boundaries can harmonize with human/natural system boundaries like our watersheds, more focused political and cultural activities to protect and preserve our waters and waterways are likely. For more accurate geofiles, consult WDNR or USGS.
c2004 (31759)	<b>AAPI: Filipinx COI in Milwaukee, WI:</b> Five maps have been generated to represent Communities of Interest (COI) where AAPI (Asian American and Pacific Islander; aka APIDA, Asian Pacific Islander Desi American) communities live in Wisconsin. Four of the five maps are in the Milwaukee, WI area, and one map is in Eau Claire, WI. This map is titled "AAPI: Filipinx COI in Milwaukee, WI" and covers seven communities in which immigrants fro...	<b>South Division HS Neighborhood.</b>
c4520 (41459)	<b>Milwaukee County COI - Libraries Patron:</b> COI Map based upon how people use their public library	<b>The valley.</b>
		<b>Community 5 - Oak Creek AAPI community:</b> Includes AAPI of many ethnicities, including Filipinos, South Asians, Sikh, Far East Asians, and some Southeast Asian refugees (such as the Karen, Rohingya). Many who immigrated in the 1970s and 1980s worked in the Patrick Cudahy meat plants, Cargill. Now there are some large employers such as Amazon, Uehlein, IKEA. Many grocery stores and restaurants that are Middle Eastern (Halal). There are ap...
		<b>Mitchell Street Library COI.</b>



Supporting Data for Cluster C17		
Portal Link (District)	Overall Submission Information	Individual Area Information
c1267 (29304)	<b>Asian America Communités- Fatimah Abdul:</b> I care about this community because this community is predominately Asian and the community should integrate. I care about my school, Morgan Dale and Salam School. I care about the mosque in this community.	<b>Asian American Communities:</b> I care about this community because this community is predominately Asian and the community should integrate. I care about my school, Morgan Dale and Salam School. I care about the mosque in this community.
c1268 (29304)	<b>Asian America Communités- Halimah Abdul:</b> I care about this community because this community is predominately Asian and the community should integrate. I care about my school, Morgan Dale and Salam School. I care about the mosque in this community.	<b>Asian American Communities:</b> I care about this community because this community is predominately Asian and the community should integrate. I care about my school, Morgan Dale and Salam School. I care about the mosque in this community.
c1297 (29675)	<b>Valeria's Community:</b> The larger southside community that I spend most of my time. And I would say that we share common interests	<b>My Immediate Community:</b> Where I frequent the most
c1862 (31961)	<b>West Milwaukee (National Ave):</b> This area is diverse but mainly whites. Bars , VA Hospital, Brewers Stadium , IHOP , Walgreens, Fast food , Walmart are important area. Veterans Cindy's issues are policing , traffic , speeding cars. and need more side walks.	<b>West Milwaukee (National):</b> This area is diverse but mainly whites. Bars , VA Hospital, Brewers Stadium , IHOP , Walgreens, Fast food , Walmart are important area. Veterans Cindy's issues are policing , traffic , speeding cars. and need more side walks.
c1941 (32337)	<b>Gina's Communities:</b> Wisconsin Communities - These communities are all places I have lived and/or worked. They are full of various groups of people who deserve to be fairly represented and provided equal access to voting polls. Each community has a unique set of resources and people that contribute to their community. Fair and proportional representation is necessary to make sure they are receiving fair laws and repr...	<b>Community 1.</b>
c2000 (31287)	<b>AAPI: Burmese/Rohingya COI in Milwaukee:</b> Five maps have been generated to represent Communities of Interest (COI) where AAPI (Asian American and Pacific Islander; aka APIDA, Asian Pacific Islander Desi American) communities live in Wisconsin. Four of the five maps are in the Milwaukee, WI area, and one map is in Eau Claire, WI. This map is titled "AAPI: Burmese/Rohingya COI in Milwaukee, WI " and covers two communities in which Rohingya...	<b>Community 1 - Rohingya community - higher density:</b> Recently arrived Rohingya refugees were persecuted in Burma/Myanmar, and immigrated primarily in 2011-2017; Muslim majority community. In MKE, they choose to rent and own in these areas. These areas have begun to generate retail stores that serve the Rohingya population (e.g., groceries). The men are mostly factory/blue collar and light industry workers (e.g., Amazon, Pitney Bowes, Palermo's fact...
c204 (26414)	<b>Milwaukee-area river watersheds:</b> The Milwaukee area is part of five river watersheds and areas that drain directly to Lake Michigan. (A watershed is the area of land that drains to a body of water.) This COI submission approximates the five major river watersheds (Milwaukee River, Menomonee River, Kinnickinnic River, Oak Creek, and Root River, with direct drainage areas not highlighted). The Milwaukee, Menomonee, and Kinnickinnic...	<b>Kinnickinnic River Watershed:</b> This COI unscientifically approximates the Kinnickinnic River watershed, Wisconsin's most densely populated river watershed. A watershed is an area of land that drains into a body of water. In this case, the KK River and its tributaries, many of which are highly channelized but which MMSD and partners are retrofitting for flood management and community benefits. To the extent that political bounda...
c251 (26810)	<b>West Allis Map:</b> East and West Side of the City of West Allis.	<b>East End of West Allis:</b> Community Description: Working class community, growing racial diversity (growing Latinx community). A lot of younger families and couples are moving to the area. People really care about public safety, affordable housing, and good schools. People are excited about the new businesses, developments, and restaurants.



c2707 (23400)	<b>Community of Interest (imported):</b> Submitting on behalf of someone else? Yes Shawn Taylor, Village of Grafton	<b>Ariana 2:00pm 6/7 Conservation Vote:</b> Manufacturing jobs Environment Industry Public Safety Attracting businesses Affordable housing West Allis is definitely working class to middle class. As you go east to west it gets whiter in racial identity and income increases. It is distinctly different from the northern suburbs of Milwaukee. West Allis has more in common with the southern suburbs. Some people say we're like Wauwatosa bu...
c2708 (23400)	<b>Community of Interest (imported):</b> Submitting on behalf of someone else? Yes Ariana Hones, a Conservation Voter from West Allis	<b>Ariana 2:00pm 6/7 Conservation Vote:</b> Manufacturing jobs Environment Industry Public Safety Attracting businesses Affordable housing West Allis is definitely working class to middle class. As you go east to west it gets whiter in racial identity and income increases. It is distinctly different from the northern suburbs of Milwaukee. West Allis has more in common with the southern suburbs. Some people say we're like Wauwatosa bu...
c2813 (20650)	<b>Community of Interest (imported).</b>	<b>Southside:</b> Southside of Milwaukee, south of the Menomonee Valley dividing it from the north side, primarily Latinx/Hispanic community, shared interest in access to spanish speaking resources and information, multilingual education, healthcare providers that don't require citizenship, cultural foods and other items, green spaces that are walking distance from their homes, public transportation.
c4520 (41459)	<b>Milwaukee County COI - Libraries Patron:</b> COI Map based upon how people use their public library	<b>West Allis Library COI.</b>
c1297 (29675)	<b>Valeria's Community:</b> The larger southside community that I spend most of my time. And I would say that we share common interests	<b>My Large Community:</b> Where I spend 90% of my time
c204 (26414)	<b>Milwaukee-area river watersheds:</b> The Milwaukee area is part of five river watersheds and areas that drain directly to Lake Michigan. (A watershed is the area of land that drains to a body of water.) This COI submission approximates the five major river watersheds (Milwaukee River, Menomonee River, Kinnickinnic River, Oak Creek, and Root River, with direct drainage areas not highlighted). The Milwaukee, Menomonee, and Kinnickinnic...	<b>Menomonee River Watershed:</b> This COI unscientifically approximates the Menomonee River watershed. To the extent that political boundaries can harmonize with human/natural system boundaries like our watersheds, more focused political and cultural activities to protect and preserve our waters and waterways are likely. For more accurate geofiles, consult WDNR or USGS. Also note: Menomonee River watershed is part of the Milwaukee...
c2263 (33243)	<b>Upper East Side of Milwaukee.</b>	<b>Upper East Side Neighborhoods:</b> We have been together and should remain so, as this area is a diverse population with great public transit, opportunities for shopping, dining, medical services, and entertainment. These neighborhoods have several associations that work together and separately on events and decisions of common interest to and for the benefit of everyone.
c251 (26810)	<b>West Allis Map:</b> East and West Side of the City of West Allis.	<b>West End of West Allis:</b> More affluent and suburban feeling. More white and conservative. What people care about: Public safety, good schools, good paying jobs, reckless driving (highway 100), noise control. Less densely populated than the east side of West Allis. More sprawled out.
c2807 (21042)	<b>Community of Interest (imported).</b>	<b>Pulaski HS Neighborhood.</b>
c4520 (41459)	<b>Milwaukee County COI - Libraries Patron:</b> COI Map based upon how people use their public library	<b>Zablocki Library COI.</b>



<p>c2000 (31287)</p>	<p><b>AAPI: Burmese/Rohingya COI in Milwaukee:</b> Five maps have been generated to represent Communities of Interest (COI) where AAPI (Asian American and Pacific Islander; aka APIDA, Asian Pacific Islander Desi American) communities live in Wisconsin. Four of the five maps are in the Milwaukee, WI area, and one map is in Eau Claire, WI. This map is titled "AAPI: Burmese/Rohingya COI in Milwaukee, WI " and covers two communities in which Rohingya...</p>	<p><b>Community 2 - Lower density Rohingya communities:</b> Areas where Rohingya families live, but at a lower density than Community 1. Newly arrived refugees due to resettlement and internal migration from other locations tend to choose to buy homes in these areas due to the presence of community hubs (other Rohingya neighbors, mosques, schools). As time moves forward, more Rohingya are anticipated to own homes in these areas.</p>
<p>c2220 (33056)</p>	<p><b>Milwaukee County:</b> Breakdown of Milwaukee County with 4 places of interest</p>	<p><b>West Allis/ Greenfield.</b></p>
<p>c2259 (33233)</p>	<p><b>My SW Milw:</b> I live in a tiny part of Sen Distr. 28. I've often found my views conflict with those of my Senator and Representative. My map shows my community is more logically West Allis, the area of Greenfield to my South, Greendale and Hales Corners.</p>	<p><b>West Allis:</b> I highlight West Allis and might include West Milw, because they are urban with urban needs. They have similar funding issues as the City of Milwaukee dating back to the demise of large manufacturing. West Allis and nearby West Milwaukee are older and more dense than SW Milw. Home values are generally between \$150K and \$200K. The 2018 tax rate was 2.94% East of HY41 are ol...</p>
<p>c2835 (16757)</p>	<p><b>Community of Interest (imported).</b></p>	<p><b>West Allis:</b> I highlight West Allis and might include West Milw, because they are urban with urban needs. They have similar funding issues as the City of Milwaukee dating back to the demise of large manufacturing. West Allis and nearby West Milwaukee are older and more dense than SW Milw. Home values are generally between \$150K and \$200K. The 2018 tax rate was 2.94% East of HY41 are ol...</p>
<p>c2220 (33056)</p>	<p><b>Milwaukee County:</b> Breakdown of Milwaukee County with 4 places of interest</p>	<p><b>Milwaukee South.</b></p>



Supporting Data for Cluster C18		
Portal Link (District)	Overall Submission Information	Individual Area Information
<a href="#">c123</a> (25806)	<b>Lara's UWEC and Downtown Eau Claire Map:</b> Map of UW-Eau Claire campus and downtown communities.	<b>Eau Claire Downtown and Campus Community:</b> > Affordable and safe housing for students and low income communities is an issue > Historical preservation > Value of arts and culture in the downtown community + amongst students > Public Education
<a href="#">c1292</a> (29657)	<b>Pepin County.</b>	<b>Pepin County:</b> Smaller county in western Wisconsin. Durand is the county seat. It has about 2,000 citizens Would like to see more state funding. County programs are underfunded.
<a href="#">c1293</a> (29662)	<b>Wisconsin West Central:</b> common areas of shared interest along the Mississippi and along the north ends of the counties are different	<b>Wisconsin West Central:</b> > broadband access across rural Wisconsin: Coops provide best broadband access, some of the surrounding geographies (hilly areas) that aren't serviced by the coops are not getting any broadband. Other utilities aren't willing to work with very small communities/populations. Utilities are claiming broader coverage than is accurate. Coops are not able to go into these rural or sm. population areas t...
<a href="#">c1294</a> (29670)	<b>Modena Ward.</b>	<b>Modena Ward:</b> Rural precinct in Buffalo County. Economy is based on hunting and farming.
<a href="#">c1296</a> (29673)	<b>Charlene's community map in Drammen Tsp:</b> Rural area between Eau Claire and Mondovi; lots of farmettes and farms	<b>Eau Claire County, north of Mondovi:</b> Small rural properties, interspersed with farmland; people work mostly in Eau Claire, teachers, health professionals, business owners; 800 homes in township; 5 - 20 acre plots, plus farmland; no big farming; need better access to modern technology - broadband and cell service
<a href="#">c1984</a> (32569)	<b>Chippewa Valley Community College:</b> This map shows the physical campus of Chippewa Valley Community College.	<b>Chippewa Valley Community College:</b> This map shows the physical campus of Chippewa Valley Community College.
<a href="#">c199</a> (26118)	<b>Bob and Lisa Eierman Eau Claire:</b> Southside Eau Claire community with mostly single family housing of mixed ages, varying income levels, strong ties to central Eau Claire	<b>Southside Eau Claire:</b> Progressive, mixed age home 1950's to present, and older, mixed value - low, middle-high income; includes churches and schools, park; homeowners are typical midwesterners, interested in education, health care, supportive of government efforts
<a href="#">c1995</a> (31277)	<b>University of Wisconsin- Eau Claire:</b> This map shows the UW-Eau Claire student population-based within the city of Eau Claire. The student body has unique issues that are specific to the students of UW Eau Claire. This map goes beyond the official campus and encapsulates the main neighborhoods that UW Eau Claire students reside, work, and socialize.	<b>University of Wisconsin Eau Claire:</b> This map shows the UW-Eau Claire student population-based within the city of Eau Claire. The student body has unique issues that are specific to the students of UW Eau Claire. This map goes beyond the official campus and encapsulates the main neighborhoods that UW Eau Claire students reside, work, and socialize.
<a href="#">c2011</a> (31305)	<b>AAPI: Hmong COI in Eau Claire, WI:</b> Five maps have been generated to represent Communities of Interest (COI) where AAPI (Asian American and Pacific Islander; aka APIDA, Asian Pacific Islander Desi American) communities live in Wisconsin. Four of the five maps are in the Milwaukee, WI area, and one map is in Eau Claire, WI. This map is titled "AAPI: Hmong COI in Eau Claire, WI" and covers six communities in which people of Hmong ...	<b>Community 1 - Original "old town":</b> The first area where the Hmong immigrated to in the 1980s. Also where the lower class non-AAPI working class live (white Americans and other BIPOC communities). Old housing stock, primarily rentals from remote landlords. Infrastructure and affordable housing are key needs. A lot of Section 8 housing. People who live there tend to need public services. Need strategic outreach to GOTV, but will ...



c236 (26759)	<b>Inner Eau Claire Map:</b> A map showing inner Eau Claire and prevalent issues and needs.	<b>Inner Eau Claire:</b> > Community transportation: a need for more public transit infrastructure. If you live outside of the city you definitely need a car. > mental health: there are discussions around community needs + public health that point to a need for more health services. There are not enough services provided for mental health support across the community. > cultural competence and accessibility: there is an...
c2711 (24908)	<b>Community of Interest (imported):</b> Submitting on behalf of someone else? Yes Ruth and Kurt Carlson	<b>Putnam Heights:</b> Community of 1950's ranch houses, loosely knit homeowners with neighborhood association
c2712 (24903)	<b>Community of Interest (imported):</b> Submitting on behalf of someone else? Yes Gloria Hochstein	<b>Eastside Hill Neighborhood:</b> Modest. middle-income family houses, with lots of pets, children, mostly single-family, a few apartments, local businesses, includes Boyd Park
c2713 (24917)	<b>Community of Interest (imported):</b> Submitting on behalf of someone else? Yes Dennis and Julie Myhre	<b>Corner Store neighborhood/Town of Washington:</b> Mostly new community of large homes with limited grounds, professionals as home owners, with a few older homes and longer term homeowners with larger acreage; Corner Store in old school house, currently being aggressively developed; increasingly worse traffic
c2714 (24959)	<b>Community of Interest (imported).</b>	<b>Under utilized already developed areas:</b> There are buildings that are not currently being used, or are partially vacant. These seem to be in prime locations, and really need to be upgraded to maximize the attractiveness to our downtown. For some of these buildings it is hard to tell what they are used for, or if they are used at all.
c2715 (24958)	<b>Community of Interest (imported):</b> Submitting on behalf of someone else? Yes Phil Swanhorst	<b>Phil's Community:</b> My home and my role on several transit related boards pulls in all of Eau Claire county. My church and church related volunteer activities. I serve at the community table food service and register people for the homeless shelter which is centered in Eau Claire. Recreational areas around Lake Wisota are important to me and other community members.
c2716 (24953)	<b>Community of Interest (imported).</b>	<b>Cold Recreational Water Resources in and around Eau Claire:</b> These areas are untouched by development and provide pristine conditions for fish and other aquatic species. It is important that public access should be granted in spots that are easily accessible from roads or bridges. People should be encouraged to promote and support management and sustainability of these areas.
c2718 (24932)	<b>Community of Interest (imported).</b>	<b>Nancy's Community:</b> The city of Eau Claire and it's entire school district are key parts of my community. Volunteer activities including political action canvassing are here. Food drives for homeless are conducted throughout E.C. My daughters school activities take her throughout the district and Altoona is the biggest comparison factor for this school district. Use of horses at a local horse farm is ideal autism...





c2719 (24918)	<b>Community of Interest (imported).</b>	<b>Sue's Community:</b> This village and township are the core of Sue's community. Nearby Eau Claire and Menomonie are key resources for all the towns around here. Extended areas are used recreation. Volunteer activities at the schools and local food shelf are vital to the community.
c2720 (24915)	<b>Community of Interest (imported).</b>	<b>Eau Claire:</b> > Class divide between public school districts, and concerns about equal access to education > Access to voting - along racial lines/class lines > Development along the waterfront at the cost of natural ecology/landscape > Value/appreciation of green spaces, and recreation along water as well, transit > Accessible housing > Concerns around gun violence vs. rights > Immigrant rights
c2721 (24910)	<b>Community of Interest (imported).</b>	<b>Steve's Community:</b> Community development issues and concerns affect the community. The entire south side is used for biking, hiking, & other recreation. Burnett state park is a major recreation area for this community. The Mayo Hospital, Pablo Center, & the University make up the core of the city. This city is a magnet for the extended rural area.
c2722 (24882)	<b>Community of Interest (imported).</b>	<b>Lake Wissota Recreational Area:</b> This community includes areas adjacent to Lake Wissota. This is a valuable water resource, for recreation and quality of life. We want to be sure that the water of lake Wissota is not adversely affected by runoff from multiple sources, including industrial, residential and agricultural.
c2727 (24531)	<b>Community of Interest (imported).</b>	<b>Eau Claire Rivers and Impoundments:</b> The rivers and impoundments that are part of Chippewa Falls, Eau Claire, Fall Creek and Altoona provide recreation, natural habitat and contribute to the overall ecological health of the area and are an important recreational resource.
c285 (27178)	<b>UW- Eau Claire Housing Issues:</b> These are some problems that are occurring in our student area housing around UWEC.	<b>UW- Eau Claire Housing Issues:</b> > Affordable housing: housing is becoming outdated (and becoming more expensive in terms of utilities, etc). Affordable housing are being torn down for more expensive apartments. In general the housing seems to be responding to economic changes in community. > Public safety: Lighting is a problem - insufficient in public spaces, and around campus. Folks don't feel safe because of the lack of ligh...
c361 (27915)	<b>Issues Related to UWEC Students:</b> - This is a community of interest that focuses on issues within the city of Eau Claire that affects students from the surrounding universities, and at larger, the communities involved. Matters include lack of fair/equitable housing, transit, individuals experiencing homelessness, and lighting problems.	<b>Issues Related to UWEC Students and Downtown Community:</b> > Affordable, Equitable and Sustainable Housing: especially given the relatively small city for over 10,000 students on the UW-Eau Claire students. 80% of students live off campus, with few litigation options for these students facing housing rights issues. University has tried to respond by offering more university affiliated housing options, and newly created a Housing Coordinator Position to ad...
c62 (24911)	<b>True Vue Hmong Community Submission.</b>	<b>Hmong Community:</b> The Hmong is the largest minority group in Eau Claire. They are a strong knit community very involved in Eau Claire schools, economics, politics. They add an important cultural dimension to Eau Claire and surrounding area.



c63 (24927)	<b>What's Wrong with Eau Claire by Breana:</b> Eau Claire has seen a lot of people left behind due to revitalization/gentrification of the city and we need more resources to keep those who make Eau Claire great within the city.	<b>What's Wrong With Eau Claire:</b> > Living wages - particularly for young families/people across Eau Claire > Affordable housing: Northern side of Eau Claire > Class deviations in the city > Public Education > Rural restoration > LGBTQ+ rights
c64 (24930)	<b>Central Eau Claire.</b>	<b>Central Eau Claire:</b> Area where you can bike downtown in 10-15 minutes. There are many parks and trails and river-front areas. It's important economically and culturally. It's a beautiful area. It's a business and residential area.
c1296 (29673)	<b>Charlene's community map in Drammen Tsp:</b> Rural area between Eau Claire and Mondovi; lots of farmettes and farms	<b>Eau Claire:</b> Community that services main community; culture, entertainment, shops, restaurants, health care, university, employment center
c199 (26118)	<b>Bob and Lisa Eierman Eau Claire:</b> Southside Eau Claire community with mostly single family housing of mixed ages, varying income levels, strong ties to central Eau Claire	<b>Central Eau Claire:</b> Main area for church, socializing, dining, recreation, work
c2011 (31305)	<b>AAPI: Hmong COI in Eau Claire, WI:</b> Five maps have been generated to represent Communities of Interest (COI) where AAPI (Asian American and Pacific Islander; aka APIDA, Asian Pacific Islander Desi American) communities live in Wisconsin. Four of the five maps are in the Milwaukee, WI area, and one map is in Eau Claire, WI. This map is titled "AAPI: Hmong COI in Eau Claire, WI" and covers six communities in which people of Hmong ...	<b>Community 2 - Meridian Heights area:</b> Second Hmong refugee resettlement around 2005. Better housing stock than in the "old town (community 4)" area. Since many of those living there are older, they need translated information (for voting for accessing resources and assistance) and transportation to the polling sites. They are likely to be voters, but need support to turn out.
c1296 (29673)	<b>Charlene's community map in Drammen Tsp:</b> Rural area between Eau Claire and Mondovi; lots of farmettes and farms	<b>Community 3.</b>
c2011 (31305)	<b>AAPI: Hmong COI in Eau Claire, WI:</b> Five maps have been generated to represent Communities of Interest (COI) where AAPI (Asian American and Pacific Islander; aka APIDA, Asian Pacific Islander Desi American) communities live in Wisconsin. Four of the five maps are in the Milwaukee, WI area, and one map is in Eau Claire, WI. This map is titled "AAPI: Hmong COI in Eau Claire, WI" and covers six communities in which people of Hmong ...	<b>Community 3 - West and Southside Eau Claire:</b> (Cameron to Birch). Working class and low income Hmong families/individuals, 1st generation elders, and 2nd generation.
c2211 (32674)	<b>Wisconsin Regional Map.</b>	<b>Community 4 - Runway area:</b> Third oldest Hmong settlement. Hmong transition area for folks who have been moving out of downtown but still could not afford their own homes and they tend to live in low income housing developments. The white families/individuals who live here tend to be middle class service workers (primarily live west of Star Avenue). Hmong tend to live east of Star Avenue.
c2011 (31305)	<b>AAPI: Hmong COI in Eau Claire, WI:</b> Five maps have been generated to represent Communities of Interest (COI) where AAPI (Asian American and Pacific Islander; aka APIDA, Asian Pacific Islander Desi American) communities live in Wisconsin. Four of the five maps are in the Milwaukee, WI area, and one map is in Eau Claire, WI. This map is titled "AAPI: Hmong COI in Eau Claire, WI" and covers six communities in which people of Hmong ...	<b>Eau Claire.</b>
		<b>Community 5 - Folsom area and other new developments:</b> Hmong families have small farms in the Folsom area to the west, some for themselves and others to sell at farmer's markets. These include Hmong families who are upper middle class, including the more educated 1st and 2nd generation Hmong. Many of the entrepreneurial Hmong and South Asian working professionals live in these areas. Common interests: schools are more attractive in this area. Tend ...



**Community 6 - Altoona:** Attracting younger generation Hmong (who are moving out of the older neighborhoods)



Supporting Data for Cluster C19-1		
Portal Link (District)	Overall Submission Information	Individual Area Information
<a href="#">c1708</a> (31445)	<b>Shirley's South River Falls Community:</b> Fairly recent (mid-1990's), mixed single family community near the University of Wisconsin River Falls	<b>South River Falls:</b> Relatively new (1995) community of single family homes, south of University of Wisconsin River Falls, secluded, minimal traffic, dead-end streets that preclude high traffic, mixed retired people and family with kids
<a href="#">c1758</a> (31586)	<b>Alyce's community map:</b> Newer development, still in progress, east side of River Falls, WI	<b>Highview Meadows:</b> Relatively new community (construction from 2006 and more recent) in the east part of River Falls, with a mix of townhomes, single family homes, two-story condominiums (owned and rented); mix of families, children, retired and elderly residents; group of different associations within community (some only allow owner-residents, others include rentals)
<a href="#">c178</a> (26102)	<b>Jane's Community:</b> This community includes by home, medical care, and recreation areas. Even without children in school anymore, this school district is an important part of my community.	<b>Jane's Community:</b> This community includes by home, medical care, and recreation areas. Even without children in school anymore, this school district is an important part of my community.
<a href="#">c181</a> (26113)	<b>Catherine's Community:</b> This community includes my home, recreation, shopping, volunteer activity, and entertainment and especially my family in the surrounding communities.	<b>Catherine's Community:</b> This community includes my home, recreation, shopping, volunteer activity, and entertainment and especially my family in the surrounding communities.
<a href="#">c1959</a> (32375)	<b>University of Wisconsin-Stout Community:</b> This map represents the overlooked yet significant student population at UW - Stout. Students who live on the campus have been split across three different community blocks. All students must be kept within the same community as they all share the same interests as students. Most of the residential halls listed on this map house over 200 students and are spread out between the northern and southe...	<b>The University of Wisconsin-Stout:</b> This map represents the overlooked yet significant student population at UW - Stout. Students who live on the campus have been split across three different community blocks. All students must be kept within the same community as they all share the same interests as students.
<a href="#">c1979</a> (32534)	<b>Sorensen Street Community Map:</b> Small, close-knit community that interacts regularly; isolated from high-traffic areas	<b>Sorensen Street Community:</b> Community within River Falls, located south of downtown; mainly single family homes, middle-income, professional, and retired residents
<a href="#">c1993</a> (32258)	<b>University of Wisconsin-River Falls:</b> This map shows the UW-River Falls student population-based within the city of River Falls. The student body has unique issues that are specific to the students of UW River Falls. This map goes beyond the official campus and encapsulates the main neighborhoods that UW River Falls students reside, work, and socialize.	<b>UW River Falls Students:</b> This map shows the UW-River Falls student population-based within the city of River Falls. The student body has unique issues that are specific to the students of UW River Falls. This map goes beyond the official campus and encapsulates the main neighborhoods that UW River Falls students reside, work, and socialize.
<a href="#">c2724</a> (23176)	<b>Community of Interest (imported):</b> Submitting on behalf of someone else? Yes A couple from Hudson	<b>Hudson, Wisconsin Bieneman Farm Subdivision:</b> Community subdivision of Hudson, WI, with single-family houses and townhomes, with families and retired people, loosely knit, bedroom community for Twin Cities, but with mutual safety concerns, shared efforts to maintain security
<a href="#">c2725</a> (23184)	<b>Community of Interest (imported):</b> Submitting on behalf of someone else? Yes Hudson couple from a mapping event	<b>Hudson Older Residential Community:</b> Established residential area of Hudson, with mixed generations, built in 50's and 60's, centered on EP Rock Elementary School



c2731 (24173)	<b>Community of Interest (imported).</b>	<b>Karen's Community:</b> Significant points during her daily life. Where she exercises, attends church, shops and spends time.
c2754 (23207)	<b>Community of Interest (imported):</b> Submitting on behalf of someone else? Yes John Stark	<b>Stephanie's Life and Work Patterns in Western Wisconsin:</b> Identifies locations in River Falls, Hudson and New Richmond where Stephanie lives and works.
c2756 (23209)	<b>Community of Interest (imported).</b>	<b>Dave's Community:</b> My home, my two nearby state parks, my biking routes on state and county highways is an important part of my fitness and life enjoyment. Access to modern traffic bridge to Stillwater MN and the historic lift bridge is essential for my daily & weekly activities. Volunteer work at my church requires these highways and bridges.
c2758 (23198)	<b>Community of Interest (imported).</b>	<b>North Hudson:</b> This is a low population density area that borders the St Croix River. We value the natural resources that attracted us to this area, especially the natural environment, woods and waterfront. Planned development should include parks and natural areas.
c2763 (23189)	<b>Community of Interest (imported).</b>	<b>St Croix River Valley:</b> The area encompassing the St Croix River Valley should be supported by people who appreciate and value the environment and associated economics surrounding this area.
c2787 (22031)	<b>Community of Interest (imported).</b>	<b>city of River Falls:</b> River Falls is divided by 2 counties and 2 congressional districts. Concerned about schools and quality of education. Having one legislator to go to with issues and things at the city level.
c2789 (22023)	<b>Community of Interest (imported).</b>	<b>Disc Golf Community:</b> Disc golf is important in our community. There are 5 courses in Menomonie alone. The public courses are very important. The golfers pick up a lot of trash in the parks.
c2790 (22013)	<b>Community of Interest (imported).</b>	<b>University of WI Stout:</b> Important to the economy and culture of Menomonie. Cultural aspirations to arts and music. Shared issues with parking and small business opportunities, and student rentals. Conflicts over noise and drinking.
c2791 (22000)	<b>Community of Interest (imported).</b>	<b>Dunn County:</b> Discrete governmental unit with common interests. Mostly low density population with moderate income. Current legislative boundaries split the county 5 ways.
c2792 (22020)	<b>Community of Interest (imported).</b>	<b>Western WI Broadband Access Issues:</b> Areas with no broadband and some with no cell service
c2793 (22021)	<b>Community of Interest (imported).</b>	<b>places you go often:</b> includes brewery, food coop, fleet farm, machine shed, farmers market. this includes grocery shopping and all shopping, recreation, including down the Red Cedar River
c2821 (20299)	<b>Community of Interest (imported):</b> Submitting on behalf of someone else? Yes Erin Tomlinson	<b>Historic River Falls:</b> Walkable community that bonds people to downtown, businesses, restaurants, green spaces, local culture



c2848 (11741)	<b>Community of Interest (imported).</b>	<b>nan.</b>
c309 (27590)	<b>Laura's Community:</b> Where Laura, lives, works, kids school, recreation areas and shopping areas.	<b>TROY'S COMMUNITY - Work:</b> Troy Mlynarczyk's community. Where Troy and Laura live.
c177 (26098)	<b>Suzanne and Babette's Communities.</b>	<b>Menomonie Urban and Rural Connections:</b> Urban and rural connections through food and community institutions.
c1979 (32534)	<b>Sorensen Street Community Map:</b> Small, close-knit community that interacts regularly; isolated from high-traffic areas	<b>River Falls, Wi.</b>
c2014 (32659)	<b>Julie and Dennis's Community Map:</b> Rural community south of River Falls, in River Falls Township	<b>River Falls, Wisconsin:</b> Small university city built on the Kinnickinnic River, near the Minnesota border, educational and medical center for nearby areas
c2761 (23192)	<b>Community of Interest (imported).</b>	<b>family and recreation and exercise:</b> visit family, importance of quality education, recreation with golfing
c2817 (20486)	<b>Community of Interest (imported).</b>	<b>River Falls community:</b> RF is the hub of our social and shopping needs.
c2848 (11741)	<b>Community of Interest (imported).</b>	<b>nan.</b>
c801 (28101)	<b>Proposed Community Map for 30th AD:</b> Proposed 30th Assembly District	<b>Community 2.</b>
c2837 (16428)	<b>Community of Interest (imported).</b>	<b>St Croix County:</b> This is my county and although it is too large to be on assembly district, I do have a strong identity with it and it impacts my taxes, my land and more. I also feel keeping the county as intact as possible makes it easier for our community to know who are representatives are.
c2848 (11741)	<b>Community of Interest (imported).</b>	<b>nan.</b>
		<b>nan.</b>



Supporting Data for Cluster C19-2		
Portal Link (District)	Overall Submission Information	Individual Area Information
c1586 (30924)	<b>Carole's River Falls Community:</b> Part of River Falls, Wisconsin, developed on the former Walker Farm land	<b>Former Walker Farm:</b> Housing established about 1920, now single family homes of mixed ages, pre- and a few post-1920, largely professional residents and blue collar workers
c170 (26083)	<b>Rita's Urban Rural Area.</b>	<b>River Falls-Hudson Urban/Rural Area:</b> Area tied to both rural roots and urban development. An area of change that lacks direction.
c172 (26089)	<b>Leota's Prescott Community.</b>	<b>Leota's Prescott Community:</b> Leota's area of Prescott for living, dining, shopping and community affairs.
c173 (26092)	<b>Tovah's Map:</b> This covers my home, work and recreational areas. Also as a master watershed steward I'm keenly aware of the impact agriculture and other watershed impacts on my communities health, environment, and especially drinking water from home wells.	<b>Tovah's Community:</b> This covers my home, work and recreational areas. Also as a master watershed steward I'm keenly aware of the impact agriculture and other watershed impacts on my communities health, environment, and especially drinking water from home wells.
c175 (26096)	<b>Chris's Community:</b> This community includes my home and work and recreation areas. Bike trails and kayaking are key for me and many community members. The wild and undeveloped nature of the rivers is very important to me. The rapid development in this area is a concern.	<b>Chris's Community:</b> This community includes my home and work and recreation areas. Bike trails and kayaking are key for me and many community members. The wild and undeveloped nature of the rivers is very important to me. The rapid development in this area is a concern.
c177 (26098)	<b>Suzanne and Babette's Communities.</b>	<b>River Falls Urban and Rural COI:</b> Urban and rural connections through food and community institutions.
c180 (26108)	<b>Living in rural Pierce County.</b>	<b>Country living in southern Pierce County.:</b> Enjoying life in rural Pierce County with shopping, dining , socializing and worship in nearby communities.
c183 (26123)	<b>Elaine &amp; Larry's Community:</b> Our community includes home, workplace, entertainment , recreation, and our social network. One of our key interests is the Kinni land trust and preservation of the river as a wild and free area.	<b>Elaine &amp; Larry's Community:</b> Our community includes home, workplace, entertainment , recreation, and our social network. One of our key interests is the Kinni land trust and preservation of the river as a wild and free area.
c185 (26128)	<b>Dana's Home Community.</b>	<b>Dana's River Falls:</b> Symbiotic relationship between students and local community.
c186 (26134)	<b>Patrice's Community:</b> This community captures my home, recreations & social activities, and the farmers and others I have a political affinity with. Most of my volunteerism centers on equality for women & girls, safe housing, and domestic safety having served on the Turning Point board & RF Housing Authority and am a member of the Kinnikinnic land trust and have donated a \$100,000 easement to them. I've served for ye...	<b>Patrice's Community:</b> This community captures my home, recreations & social activities, and the farmers and others I have a political affinity with. Most of my volunteerism centers on equality for women & girls, safe housing, and domestic safety having served on the Turning Point board & RF Housing Authority and am a member of the Kinnikinnic land trust and have donated a \$100,000 easement to them. I've served for ye...
c187 (26135)	<b>Larry's Home Town.</b>	<b>Larry's Home Town:</b> Retired living in River Falls. Home base and church activities.
c188 (26138)	<b>Nancy's Community:</b> This community includes my home, recreation, volunteer, entertainment, shopping & medical needs. I'm a member of the Kinni River Land Trust and the Whole Earth Market in RF.	<b>Nancy's Community:</b> This community includes my home, recreation, volunteer, entertainment, shopping & medical needs. I'm a member of the Kinni River Land Trust and the Whole Earth Market in RF.



c1940 (32339)	<b>Matt Fitzgerald's Community Map:</b> River Falls is a small community around 14,000 residents that straddles a class 1 trout stream, is known for its energy conservation and sustainability efforts, is home to a small state college - University of Wisconsin-River Falls.	<b>Sorensen Street Neighborhood:</b> Working class neighborhood with a small family park. Single family homes.
c196 (26086)	<b>DeAn Krey's map:</b> Map from a resident of River Falls, WI	<b>River Ridge Road Community:</b> 20-old community of single family homes with a mix of mostly young families and retired university professionals; near the river ridge, which is used for walking and other recreation, post office, medical services
c197 (26094)	<b>Ken and Ruth Lee's area:</b> Rural River Falls	<b>South Fork Watershed Area:</b> Mostly rural, farm country, country living, few houses, some larger acreage, some smaller acreage, with wildlife
c198 (26100)	<b>Lisa of Trimbelle Township:</b> Lisa of Trimbelle County - rural western Wisconsin	<b>Trimbelle Township:</b> Rural community just outside Ellsworth, WI, farming community
c2014 (32659)	<b>Julie and Dennis's Community Map:</b> Rural community south of River Falls, in River Falls Township	<b>The Hill:</b> Township community south of River Falls, with widely separated housing, farmers, llamas, gun owners, remote forested acreages
c260 (26930)	<b>Cheryl and Phil River Falls Community:</b> Rural western River Falls community	<b>Clifton Township:</b> Rural western River Falls area with woods, river, hilly, medium-sized houses on 5-acre lots, racially homogeneous but otherwise mixed population, lots of pets, some chickens - former farming area broken into 5-acre lots
c2690 (28086)	<b>Community of Interest (imported):</b> Submitting on behalf of someone else? Yes Tammy Waldron, Ellsworth	<b>Herbertville Store Area - Hartland Township:</b> Central area of community where Herbertville Store used to be, rural area with farms, houses rented from farmers, single family homes, entrepreneurial community, outside of Ellsworth, WI
c2696 (26084)	<b>Community of Interest (imported):</b> Submitting on behalf of someone else? Yes Krista Cleary	<b>Krista's Map:</b> This community includes my home and work. Key shopping and recreation areas used several times per week. We've included the immediate upstream river sections that affect our recreation areas. I'm alarmed by the large-scale factory farms and their waste impact on our waters.
c2726 (24701)	<b>Community of Interest (imported):</b> Submitting on behalf of someone else? Yes Wayne Wulf	<b>Glover Station Residential Area:</b> Rural residential area with multi-acre lots, with cul-de-sacs; neighbors gather to socialize
c2749 (23454)	<b>Community of Interest (imported):</b> Submitting on behalf of someone else? Yes My husband Art	<b>Art's Community River Falls:</b> Art's community in River Falls
c2750 (23449)	<b>Community of Interest (imported).</b>	<b>River Falls Downtown:</b> Shopping, Working, Volunteering and Dining.
c2755 (23211)	<b>Community of Interest (imported):</b> Submitting on behalf of someone else? Yes Stephanie Stark	<b>Stephanie's Life and Work Patterns in Western Wisconsin:</b> Identifies locations in River Falls, Hudson and New Richmond where Stephanie lives and works.
c2757 (23206)	<b>Community of Interest (imported):</b> Submitting on behalf of someone else? Yes Stephanie Stark	<b>Stephanie's Life and Work Patterns in Western Wisconsin:</b> Identifies locations in River Falls, Hudson and New Richmond where Stephanie lives and works.





c2759 (23197)	<b>Community of Interest (imported).</b>	<b>Jim's Community:</b> Recreational activities at UWRF, including biking trails. Food coop downtown RF. Hudson YMCA, soccer at field of dreams. Willow River state park. Shopping in Hudson, mostly up on the hill. Downtown restaurants.
c2760 (23193)	<b>Community of Interest (imported):</b> Submitting on behalf of someone else? Yes Michael & Beverly Stearney	<b>St. Croix River Communities:</b> Communities on or near the St. Croix River between HWY 10 and HWY 8. They share economic and environmental concerns related to the river.
c2761 (23192)	<b>Community of Interest (imported).</b>	<b>Hudson area:</b> Recreation, exercise, restaurants, art center (Phipps), health care, shopping
c2764 (23188)	<b>Community of Interest (imported).</b>	<b>St Croix River Valley:</b> Bike paths run along both sides of the river. Clean water and county parks makes the area an ideal recreational area for everyone in the community. There are nice beaches and waterfront. The area is an attractive spot to stop for boaters. Tourism dollars help support the community.
c2784 (22007)	<b>Community of Interest (imported).</b>	<b>Red Cedar Watershed:</b> Area of environmental concern especially regarding nutrient loading.
c2786 (22040)	<b>Community of Interest (imported).</b>	<b>regular destinations:</b> food coop, grocery store, brewery, bar, hang out spot, coffee shop, library, farmers market, fleet farm, shopping, lake Menomin, recreation
c2788 (22029)	<b>Community of Interest (imported).</b>	<b>Hudson School District:</b> Where every family congregates. This is my connection to my community. Concern about quality of education. This includes the state parks I frequent and I want them to be open and accessible. Happy with current Job. Access to the St Croix River.
c2794 (22010)	<b>Community of Interest (imported).</b>	<b>where I go on a regular basis:</b> This includes restaurants, coffee shops, shopping, recreation.
c2812 (20746)	<b>Community of Interest (imported):</b> Submitting on behalf of someone else? Yes Michael Nowotny	<b>West River Falls, WI:</b> Outskirts of River Falls, rural area, currently experiencing development
c2816 (20483)	<b>Community of Interest (imported).</b>	<b>Kinni River Watershed:</b> This community cares deeply about the health of the Kinnickinnic River in western Wisconsin. A first-class trout stream, this river is a major asset to the town of River Falls.
c2817 (20486)	<b>Community of Interest (imported).</b>	<b>rush river watershed:</b> I fish and kayak and am acutely aware of the importance of the river.
c2819 (20302)	<b>Community of Interest (imported).</b>	<b>Summer Pines, Hudson, WI:</b> 125 Town homes, all part of housing association, by-laws, common interests based on housing, location; larger community includes shopping, entertainment, restaurants, exercise, healthcare
c2820 (20302)	<b>Community of Interest (imported):</b> Submitting on behalf of someone else? Yes Gary Ujifusa and Barb Ivey	<b>Summer Pines, Hudson, WI:</b> 125 Town homes, all part of housing association, by-laws, common interests based on housing, location; larger community includes shopping, entertainment, restaurants, exercise, healthcare
c2822 (18652)	<b>Community of Interest (imported):</b> Submitting on behalf of someone else? Yes Gina and Marshall Skule	<b>River Falls, Wisconsin:</b> Small, welcoming, inclusive city with ties to the Kinnickinnic River, university town with vibrant downtown, lots of arts and culture; community is committed to and supports community events



c2837 (16428)	<b>Community of Interest (imported).</b>	<b>Rush River and my watershed area:</b> This is an area that I frequent often for leisure and care deeply about the health of the river. There's a small spring fed stream behind my house that feeds into the Rush River. Many people in my area take great pride in the Rush River especially for summer time fun activities. It's a class 1 trout stream and provides many delicious dinners!
c308 (27590)	<b>Troy's Community:</b> Troy's community of interest. Home, work, children's school, shopping and recreation.	<b>TROY'S COMMUNITY - Work:</b> Troy Mlynarczyk's community. Where Troy and Laura live.
c1586 (30924)	<b>Carole's River Falls Community:</b> Part of River Falls, Wisconsin, developed on the former Walker Farm land	<b>City of River Falls:</b> Historic river town with a land-grant university; formerly mill city with vibrant 19th century economy; largest employers are university, school district, and hospital; expanding manufacturing; crosses both Pierce and St. Croix Counties
c1708 (31445)	<b>Shirley's South River Falls Community:</b> Fairly recent (mid-1990's), mixed single family community near the University of Wisconsin River Falls	<b>River Falls, Wisconsin:</b> Small river city that spans the shallow Kinnickinnic River, which is used for kayaking and fly fishing as well as community activities, such as rubber duck racing, bird watching, and waterfowl feeding and observation; shops, restaurants, services, etc.
c1758 (31586)	<b>Alyce's community map:</b> Newer development, still in progress, east side of River Falls, WI	<b>River Falls, Wisconsin:</b> Small city (about 15,000 residents), built along the Kinnickinnic River, established in in the mid 1800's as a milling town close to extensive farmland; includes a state university, area hospital, modest light industry, with professional, blue-collar, and student population
c185 (26128)	<b>Dana's Home Community.</b>	<b>River Falls Agriculture:</b> Farms and farmland north of River Falls.
c1940 (32339)	<b>Matt Fitzgerald's Community Map:</b> River Falls is a small community around 14,000 residents that straddles a class 1 trout stream, is known for it's energy conservation and sustainability efforts, is home to a small state college - University of Wisconsin-River Falls.	<b>River Falls:</b> Historic milling city built on a class 1 trout stream. Small state university in the town. Known for it's leadership in energy conservation and sustainability.
c198 (26100)	<b>Lisa of Trimble Township:</b> Lisa of Trimble County - rural western Wisconsin	<b>River Falls and environs, Wisconsin:</b> Shopping, friends, restaurants, co-op, medical, university
c2690 (28086)	<b>Community of Interest (imported):</b> Submitting on behalf of someone else? Yes Tammy Waldron, Ellsworth	<b>Community 2.</b>
c2724 (23176)	<b>Community of Interest (imported):</b> Submitting on behalf of someone else? Yes A couple from Hudson	<b>Hudson Downtown:</b> Shopping, dining, parks, culture
c2725 (23184)	<b>Community of Interest (imported):</b> Submitting on behalf of someone else? Yes Hudson couple from a mapping event	<b>Downtown Hudson:</b> Local business and shopping district, shopping, bars and restaurants, culture, river activities, community hub
c2726 (24701)	<b>Community of Interest (imported):</b> Submitting on behalf of someone else? Yes Wayne Wulf	<b>River Falls business location:</b> River Falls business area with shops, offices, restaurants, and other amenities; place of work;
c2786 (22040)	<b>Community of Interest (imported).</b>	<b>water quality and sustainability:</b> I live and work on a hobby farm and am concerned about water quality, the environment and sustainability as it relates to farming.



c2837 (16428)	<b>Community of Interest (imported).</b>	<b>Shopping and Cultural Area:</b> This is my community of interest for shopping and cultural activities. Between my home and River Falls, there are many small farms where I purchase fruit, veggies, eggs and meat. Many of my friends live in the River Falls area and in non-covid days, River Falls is where I go to hear live music and be with friends. My main grocery store, the coop, is also located in River Falls. Hudson is also part...
c185 (26128)	<b>Dana's Home Community.</b>	<b>Hudson Downtown Small Businesses:</b> Small, local businesses
c198 (26100)	<b>Lisa of Trimbelle Township:</b> Lisa of Trimbelle County - rural western Wisconsin	<b>Hudson, WI:</b> Shopping, restaurants, work for kids, recreation, health care
c2726 (24701)	<b>Community of Interest (imported):</b> Submitting on behalf of someone else? Yes Wayne Wulf	<b>Hudson, WI:</b> Small city on the St. Croix River; downtown and big box areas for shopping and dining
c198 (26100)	<b>Lisa of Trimbelle Township:</b> Lisa of Trimbelle County - rural western Wisconsin	<b>Prescott, WI:</b> Dental care, carpool locale, tractor supply, restaurants, groceries, gas station





Supporting Data for Cluster C20		
Portal Link (District)	Overall Submission Information	Individual Area Information
c1151 (28477)	<b>Ashland community of interest:</b> This map contains three communities to create one large community of interest, centered on the city of Ashland, WI and the role it plays as a cultural, economic, educational, commerce, and healthcare hub in NW Wisconsin.	<b>Ashland:</b> City of Ashland, WI
c1264 (29294)	<b>Northern WI Community new District:</b> Nearly 1/3 of the Northern portion of the state resides in 1 Congressional District, I believe the area which I live in should more closely reflect the people of this region, not regions over 200 miles away. Therefore I wish this portion to be given its own designation and its own Congressional District.	<b>Community 1.</b>
c1320 (29834)	<b>Bayfield Sawyer Counties:</b> Communities of Interest for Sawyer County and Bayfield County: The American Birkebeiner that starts in the Cable area in Bayfield County and ends in Hayward in Sawyer County. This event draws over 10,000 people to the areas in February. Both counties work together to put this event together. Recreation: Fishing, hiking, biking, cross-country skiing, golfing Hayward is one of the main shopping area...	<b>Bayfield Sawyer Counties:</b> Communities of Interest for Sawyer County and Bayfield County: The American Birkebeiner that starts in the Cable area in Bayfield County and ends in Hayward in Sawyer County. This event draws over 10,000 people to the areas in February. Both counties work together to put this event together. Recreation: Fishing, hiking, biking, cross-country skiing, golfing Hayward is one of the main shopping area...
c1505 (30650)	<b>University of Wisconsin- Superior:</b> This community of interest was drawn to ensure that the students of UW- Superior have their voices heard. Additionally to ensure that what they view as a community is established to further strengthen and support the relationship between the community and students.	<b>University of Wisconsin- Superior:</b> Superior belongs to the greater "Twin Ports" community, shared with Duluth, MN. Since the city is on the Minnesota border they have a close relation with the Duluth community as many students commute from Duluth to Superior. With this knowledge the university ensures it has resources available to its students who reside in Minnesota regarding their voting options and polling places. The university...
c1520 (30754)	<b>Douglas/Bayfield/Ashland Counties:</b> Communities of Interest for Douglas, Bayfield and Ashland Counties Lake Superior is the main Community of Interest for Douglas, Bayfield, and Ashland Counties. Extensive research is being done by the Lake Superior Research Institute as part of UW-Superior. Northland College in Ashland has created, Superior Connections, a course of study focused on the Lake Superior watershed. Other Communities of...	<b>Douglas/Bayfield/Ashland Counties:</b> Communities of Interest for Douglas, Bayfield and Ashland Counties Lake Superior is the main Community of Interest for Douglas, Bayfield, and Ashland Counties. Extensive research is being done by the Lake Superior Research Institute as part of UW-Superior. Northland College in Ashland has created, Superior Connections, a course of study focused on the Lake Superior watershed. Other Communities of...
c2168 (33054)	<b>3 Counties, 3 Bands Protect Water:</b> 3 Counties, 3 Bands Protect Water and Earth How is it that the diverse populations within Ashland, Bayfield and Sawyer Counties came to work together to protect our water? Each county benefits from Lake Superior Ojibwe living among them. Whether it be Red Cliff, Bad River or Lac Courte Oreille, these bands of Lake Superior Ojibwe grew up with an overriding ethic for the common good, es...	<b>Bayfield County:</b> Includes the Red Cliff Band of Lake Superior Chippewa (Ojibwe) who exercise stewardship responsibilities across ceded territories and who recognize fresh water is finite, and opposes monetizing, extraction and sale of fresh water supplies is an existential threat to the Lake Superior fishery and wild rice beds. (Res 7-22-21A)
c2281 (33274)	<b>Ashland County:</b> Ashland County should be kept together	<b>Ashland County + Sanborn &amp; Mason:</b> People share similar interests throughout Ashland county. Community members in the rural, especially southern, parts of the county feel left out.
c2706 (23589)	<b>Community of Interest (imported):</b> Submitting on behalf of someone else? Yes Dee Sweet, Native Voices from Bayfield area	<b>Dee 2 pm 06082021 PMC:</b> I am a member of a tribal nation. We hold certain values in common: the value of the waterways and islands for historic and cultural reasons. Lake Superior is the largest body of fresh water and is a worldwide center for tourism and commerce. The shipping industry is important as well - transport of material. The educational system emphasizes native cultures (Bad River and Red Cliff, both Ojibwe c...
c2215 (30740)	<b>Statewide communities:</b> This map shows the state separated into large sections that have common interest. The large sections all receive the same news, have similar weather patterns, and common interests. I considered things such as colleges, cities and their suburbs,...	<b>Community 14.</b>



		<b>Community 15.</b>
c1151 (28477)	<b>Ashland community of interest:</b> This map contains three communities to create one large community of interest, centered on the city of Ashland, WI and the role it plays as a cultural, economic, educational, commerce, and healthcare hub in NW Wisconsin.	<b>Greater Ashland:</b> Surrounding communities that contribute to the economy, culture, and support within the City of Ashland
c1203 (28883)	<b>Carleen's Two Community COI.</b>	<b>Carleen's Area of Frequent Visits:</b> Regular travel for services and family.
c2168 (33054)	<b>3 Counties, 3 Bands Protect Water:</b> 3 Counties, 3 Bands Protect Water and Earth How is it that the diverse populations within Ashland, Bayfield and Sawyer Counties came to work together to protect our water? Each county benefits from Lake Superior Ojibwe living among them. Whether it be Red Cliff, Bad River or Lac Courte Oreille, these bands of Lake Superior Ojibwe grew up with an overriding ethic for the common good, es...	<b>Ashland County:</b> Includes the large Bad River Band of the Lake Superior Tribe of Chippewa Indians (Ojibwe) who retain and press its rights to hunt, fish, and gather wild rice, and medicinal plants within their ceded territory resumed their traditional practice of spear fishing, resulting in the Wisconsin Walleye War with recreational and sports fishermen. They have also protested environmental danger to the Lake S...
c1151 (28477)	<b>Ashland community of interest:</b> This map contains three communities to create one large community of interest, centered on the city of Ashland, WI and the role it plays as a cultural, economic, educational, commerce, and healthcare hub in NW Wisconsin.	<b>Outlying Region:</b> Communities that are more removed but still rely on the City of Ashland as an economic, educational, and medical hub
c2168 (33054)	<b>3 Counties, 3 Bands Protect Water:</b> 3 Counties, 3 Bands Protect Water and Earth How is it that the diverse populations within Ashland, Bayfield and Sawyer Counties came to work together to protect our water? Each county benefits from Lake Superior Ojibwe living among them. Whether it be Red Cliff, Bad River or Lac Courte Oreille, these bands of Lake Superior Ojibwe grew up with an overriding ethic for the common good, es...	<b>Sawyer County:</b> Includes LCO - the Lac Courte Oreilles Band of Lake Superior Chippewa (Ojibwe). In 1854, the Treaty of LaPointe established specific territorial rights of the LCO people including the right to hunt, fish, and gather in the northern third of WI. The off-reservation hunting, fishing, and gathering rights of the Ojibwe people were recognized in 1983 after years of litigation in Lac Courte Oreilles v...
c2726 (24701)	<b>Community of Interest (imported):</b> Submitting on behalf of someone else? Yes Wayne Wulf	<b>Whitefish Lake, WI:</b> Recreational lake area with permanent residents and cabins, water and other recreational opportunities, boating, skiing, fishing, snowmobiling, hunting, swimming. Other small towns and communities all interact.
c2287 (33290)	<b>WI's Northern Gateway to Lake Superior:</b> This four county Community of Interest (COI) is community to me. We are "North" of the Northwoods altogether. We are all poised on the lip of the largest freshwater lake on the planet with the obligation to appreciate and protect it. This area already has a great reputation for people who want to camp, fish, hunt, swim, sail, canoe and kayak. It's a destination point for many. What better place is...	<b>Ashland, Bayfield, Douglas, Sawyer.</b>
c2390 (33410)	<b>WI's Northern Gateway to Lake Superior:</b> The Counties of Ashland, Bayfield, Douglas and Sawyer form one community ... my Community of Interest. Together we are "North" of the Northwoods. We are poised on the lip of the largest freshwater lake on the planet and we have the obligation to appreciate it and protect it. This area already has a great reputation for people who want to camp, fish, hunt, cross-country ski, swim, sail and canoe....	<b>Ashland, Bayfield, Douglas, Sawyer:</b> These four counties of Ashland, Bayfield, Douglas and Sawyer have much in common. And much of that is their relationship to Lake Superior and the resulting wetlands, sloughs and rice lakes on the South side of Lake Superior. This is truly the gateway to the North of the Northland. Each of these four have significant populations of bands of the Lake Superior Ojibwe. This Community of Intere...



c2401  
(33508)

**WI's Northern Gateway to Lake Superior:** WI's Northern Gateway to Lake Superior: I am a community educator. I moved to Ashland 34 years ago because I wanted to work with the Big Top Chautauqua in Bayfield County and teach in higher education in Ashland. I taught at WITC for two years, and was an instructor and Director of the Lifelong Learning Center for fifteen years. What wonderful experiences I had. Because Northland College was a lib...

c2211  
(32674)

**Wisconsin Regional Map.**

**Ashland, Bayfield, Douglas, Sawyer:** These four counties of Ashland, Bayfield, Douglas and Sawyer have much in common. And much of that is their relationship to Lake Superior and the resulting wetlands, sloughs and rice lakes on the South side of Lake Superior. This is truly the gateway to the North of the Northland. Each of these four have significant populations of bands of the Lake Superior Ojibwe. This Community of Intere...

**Douglas/ Duluth.**



Supporting Data for Cluster C21		
Portal Link (District)	Overall Submission Information	Individual Area Information
<a href="#">c1148</a> (28429)	<b>Barron County:</b> This community is centered around Rice Lake, WI. I work in real estate, and when we are discussing selling homes in and around Barron county, we label Rice Lake as the central hub. It is where we go when we need to purchase essentials and is the largest city in our county.	<b>Community 1:</b> This community is centered around Rice Lake, WI. I work in real estate, and when we are discussing selling homes in and around Barron county, we label Rice Lake as the central hub. It is where we go when we need to purchase essentials and is the largest city in our county.
<a href="#">c1162</a> (28531)	<b>Michelle's Barron County, Rice Lake:</b> Rural city, largest in Barron County, supports local farming communities	<b>Rice Lake, Wisconsin:</b> Small rural farming community, most populous city in Barron County, shopping for supplies; tourist area, fishing, hunting area, plus light industry - small factories; medical center for surrounding area
<a href="#">c1192</a> (28847)	<b>Pedersen COI:</b> County of residence.	<b>Jerry &amp; Loretta Pedersen COI:</b> Polk County is the Pedersen county of residence. They would like to see the county included in a single assembly district if the numbers allow.
<a href="#">c1193</a> (28846)	<b>Meg's St. Croix Falls Map:</b> Small town community in northwestern Wisconsin that services a large surrounding area of towns and rural areas that attracts tourists and recreation visitors	<b>Downtown St. Croix Falls:</b> Commercial, retail, dining, entertainment, theatre, professional services; live/work establishments - owners live above retail businesses (zoned for this arrangement) ; bordered by residential areas, Interstate State Park, National Scenic Riverway, St. Croix River; all small businesses; supports regional tourism activities.
<a href="#">c1195</a> (28855)	<b>Connie &amp; Wanda COI.</b>	<b>Connie &amp; Wanda's COI:</b> Portion of Polk County including small schools, small communities, rural recreation and small farms where we live , volunteer and recreate.
<a href="#">c1196</a> (28860)	<b>Merry's Map of Osceola:</b> Village with local residents, commuters to MN, broad community services and businesses	<b>Village of Osceola:</b> Very welcoming community with both industry (e.g.Polaris), sports, new library, hospital, with small-town feel; vibrant downtown with private businesses, variety of types of people, full-time residents and some commuters (to Minnesota); community members very involved in local groups
<a href="#">c1197</a> (28861)	<b>Pam's Polk County COI.</b>	<b>Pam's COI:</b> Pam's area of Polk County where she lives, worships, shops and recreates.
<a href="#">c1198</a> (28868)	<b>Kym's Nye Community:</b> Small rural area served by St. Croix Falls, New Richmond, Dresser, Osceola for services	<b>Nye:</b> Small burg in Polk County, near Dresser and Osceola; rural, agricultural community with gas station with convenience store; go to Osceola, St. Croix Falls, or New Richmond for services
<a href="#">c1200</a> (28874)	<b>Glen's Western Wisconsin COI.</b>	<b>Glen's Polk County COI:</b> Glen's portion of Polk County where he lives, works, shops and gets involved in community affairs.
<a href="#">c1201</a> (28881)	<b>Warren's St. Croix Falls Map:</b> Small city on the St. Croix River with tourism and commerce	<b>St. Croix Falls:</b> Small city with tourism and commerce, with parks, trails, St. Croix River
<a href="#">c1203</a> (28883)	<b>Carleen's Two Community COI.</b>	<b>Carleen's Primary Life Area:</b> This community consists of places I do business and places where I have concerns about the communities.





c1205 (28886)	<b>Elizabeth's Star Prairie Map:</b> Star Prairie - small community that includes Cedar Lake and other lakes, served by New Richmond	<b>Star Prairie:</b> Rural, with farms, lakeshore residents; land preservation activities, environmentally conscientious
c1206 (28888)	<b>Robert's Osceola COI.</b>	<b>Robert's Home Community of Interest:</b> Osceola is the place where Robert lives, works and plays.
c1208 (28895)	<b>Ann's COI:</b> Ann's home base.	<b>Ann's COI:</b> Ann's home base where she lives, works, shops, worship's and recreates. City of trails with great outdoor opportunities including the St. Croix National Scenic River.
c1209 (28897)	<b>Cheryl's Osceola Map.</b>	<b>Deer Path Condominium Association:</b> 7 twin home buildings with 14 residences Part of Pheasant Run Subdivision, southeast of downtown Osceola
c1210 (28898)	<b>Jerry's Home Base.</b>	<b>Jerry's COI:</b> Jerry's home base where he lives, works, shops and recreates.
c1212 (28842)	<b>Foxwell &amp; Quinn Community of Interest.</b>	<b>Foxwell &amp; Quinn COI:</b> The Polk County communities where the Foxwell's and Quinn's live, work, shop, recreate and participate in community affairs.
c1214 (28907)	<b>Rosalie's St. Croix Falls Map:</b> St. Croix Falls historic river community on St. Croix River	<b>Pine Court Association:</b> Retirement community - quiet, well-kempt, good neighbors, supportive, friendly, one-floor plan twin homes with garages, established about 40-years ago; northeast from downtown St. Croix Falls - an historic river city that is growing and has good potential for growth
c1226 (29042)	<b>St. Croix Band of Ojibwe:</b> This COI map describes the St. Croix River Valley and the settlements of the Lake Superior Band of Ojibwe.	<b>St. Croix Band of Ojibwe Chippewa:</b> > Administrative Buildings: Social Services office for Ojibwe > Gaming Enterprises are scattered across this region: provide entertainment and employment to many folks - not just Native people > If people want to take advantage of the services provided by the tribe, they could be traveling many miles across this region (up to 80 miles). This is inconvenient for tribal members and is a challenge t...
c1235 (29075)	<b>Rosalie' St. Croix Falls Map:</b> Small community on the St. Croix River, with close ties to river and activities, small local businesses	<b>Pine Court Association:</b> Retirement community - quiet, well-kempt, good neighbors, supportive, friendly, one-floor plan twin homes with garages, established about 40-years ago; northeast from downtown St. Croix Falls - an historic river city that is growing and has good potential for growth
c1237 (29078)	<b>Downtown St. Croix Falls.</b>	<b>Downtown St. Croix Falls:</b> Commercial, retail, dining, entertainment, theatre, professional services; live/work establishments - owners live above retail businesses (zoned for this arrangement) ; bordered by residential areas, Interstate State Park, National Scenic Riverway, St. Croix River; all small businesses; supports regional tourism activities.
c169 (26080)	<b>Chetek Region:</b> Chetek Region	<b>Chetek Region:</b> Chetek economic region.
c1985 (32571)	<b>Wisconsin Indianhead Technical College:</b> This map shows the physical community of Wisconsin Indianhead.	<b>Wisconsin Indianhead Technical College:</b> This map shows the physical community of Wisconsin Indianhead.
c2765 (23180)	<b>Community of Interest (imported):</b> Submitting on behalf of someone else? Yes Tom Manley	<b>Western Wisconsin Agriculture:</b> Agricultural dominance in western Wisconsin with support from Twin Cities. Includes network of agricultural suppliers and support services. Ties to local universities and technical colleges, especially School of Agriculture at UW-River Falls.



c2767 (23090)	<b>Community of Interest (imported).</b>	<b>St. Croix River Communities of Polk County:</b> These nine Polk County towns, villages and city are located on or near the St. Croix River, a national wild and scenic river with substantial land holdings and facilities managed by the National Park Service. These communities are affected in many ways by this designation, NPS policies and operations, as well as the recreation and tourism it generates.
c2768 (23087)	<b>Community of Interest (imported).</b>	<b>Amery School District:</b> This is the school district where our property is located. A substantial portion of property taxes for ourselves and our neighbors support the education of our neighbors' children and our community. School districts are substantially affected by state law and funding. Precise school district boundaries are available through the school district and/or Polk County.
c2771 (23075)	<b>Community of Interest (imported).</b>	<b>Church Pine, Round and Big Lakes District:</b> A Wisconsin Inland Lake Protection and Rehabilitation District organized under Chapter 33 of Wisconsin Statutes to protect, rehabilitate and manage this chain of three lakes. Exact boundaries are set by a 1973 Polk County Board Resolution and can be found on the Polk County website. The district generally includes all adjoining riparian properties.
c71 (25108)	<b>Ken's Map of the Chetek Area:</b> While the township and city boundaries do help to define this area, I wanted to include a map with more detail of this area and how it is tied together as a community. Chetek is a small city which is a hub for the nearby village of Sumner and the rural townships. Chetek is centered on the six lakes and this provides the basis for tourism which is a major source of income during the summer months....	<b>Chetek Area:</b> Includes the unincorporated village of Sumner, the mobile home park just outlying the city of Chetek, Weyerhaeuser, and the city of Chetek itself where the high school / middle school (combined building) serves as a major community hub. While Sumner is technically incorporated into Cameron, it is a short drive from Chetek and close to the "chain of lakes" which define this region. Tourism is an i...
c2215 (30740)	<b>Statewide communities:</b> This map shows the state separated into large sections that have common interest. The large sections all receive the same news, have similar weather patterns, and common interests. I considered things such as colleges, cities and their suburbs, and tourist attractions. When the maps are being drawn I would like to see these things considered. Fair and proportionate representation is imperative to ...	<b>Community 13.</b>
c1198 (28868)	<b>Kym's Nye Community:</b> Small rural area served by St. Croix Falls, New Richmond, Dresser, Osceola for services	<b>New Richmond:</b> Place of employment, services
c1200 (28874)	<b>Glen's Western Wisconsin COI.</b>	<b>Shop Western Wisconsin Farms Market Area:</b> Market area of small farm producers selling direct to consumers and restaurants.
c1205 (28886)	<b>Elizabeth's Star Prairie Map:</b> Star Prairie - small community that includes Cedar Lake and other lakes, served by New Richmond	<b>New Richmond:</b> Nearby small city with employment, schools, health care, restaurants, shopping
c2848 (11741)	<b>Community of Interest (imported).</b>	<b>nan.</b>
c1937 (32317)	<b>Health care, service worker communities:</b> Major SEIU member concentrations in WI	<b>Twin Cities area employees:</b> People who work for MN health facilities and live in WI
c2211 (32674)	<b>Wisconsin Regional Map.</b>	<b>Rice Lake/Minneapolis.</b>



Supporting Data for Cluster C22		
Portal Link (District)	Overall Submission Information	Individual Area Information
<a href="#">c118</a> (25681)	<b>Erica's Community of Interest:</b> Erica's neighborhood, work and community of interest.	<b>Erica Black:</b> Ms Black's community of interest.
<a href="#">c1257</a> (29249)	<b>Richland Center:</b> Richland Center is my post office town, and the biggest town around. Lots of friends there and social events. We live in Rock Bridge.	<b>Richland Center, wi:</b> Richland Center is my post office town, and the biggest town around. Lots of friends there and social events. We live in Rock Bridge.
<a href="#">c1499</a> (30468)	<b>University of Wisconsin- La Crosse:</b> This community of interest is focused upon the students at the University of Wisconsin- La Crosse. This map provides what is considered the campus community and includes several places that has significance to the campus community.	<b>University of Wisconsin-La Crosse:</b> The city of La Crosse has a population of roughly 50,000 people while the university's enrollment numbers over 10,000. La Crosse has a unique position as it has many physical barriers that limits its urban sprawl. The the East is a bluff range, to the West is the Mississippi River, and to the North is the La Crosse Marsh. Along with this on the western side of the city is downtown which is primar...
<a href="#">c1996</a> (32512)	<b>Viterbo University:</b> This map shows the Viterbo student population-based within the city of La Crosse. The student body has unique issues that are specific to the students of Viterbo. This map goes beyond the official campus and encapsulates the main neighborhoods that Viterbo students reside, work, and socialize.	<b>Viterbo University Students:</b> This map shows the Viterbo student population-based within the city of La Crosse. The student body has unique issues that are specific to the students of Viterbo. This map goes beyond the official campus and encapsulates the main neighborhoods that Viterbo students reside, work, and socialize.
<a href="#">c2039</a> (32764)	<b>readstown area.</b>	<b>readstown area:</b> Residents of this area have a connection with farming and organic food. This area has a significant Amish population. People from different areas of the state have come here to retire in a comfortable, quiet rural area. Farming is a mix of small family farms and large CAFOs. Dairy is important. Ontario is a tourism destination for the Kickapoo River, especially with the canoe and kayak rental.
<a href="#">c2040</a> (32771)	<b>Keeping towns together:</b> These town areas should be kept together more instead of split. This is 4 different communities but the way they are currently split does not help them have a voice. They share common interests and the city would be better served to be together.	<b>Community 1.</b>
<a href="#">c2042</a> (32774)	<b>Vernon County Healthcare Community:</b> Expanded Medicaid would be advantageous to the people in this area.	<b>Healthcare Community:</b> This community has many people who are not covered by healthcare. If Medicaid were expanded, many in our community could be covered. Because this is a rural area, many farmers also could benefit from expanding Medicaid. We have lost small farms at an alarming rate in this area.
<a href="#">c2387</a> (33470)	<b>Hmoob (Hmong) Low-Income Communities:</b> Many of the Hmoob families of La Crosse area live in low-income or poverty environments due to the lack of employment, support, benefits, resources, and programs within the area. With the barriers the Hmoob community face, they are unable to extend their hands to resources that could help them with their immigration status, English-speaking and comprehension skills, voting, and more. This is a con...	<b>Downtown La Crosse:</b> This is the center of La Crosse where restaurants and bars, lots of activities, college students and shopping. This is the center of activity in La Crosse. Both UW-La Crosse and Viterbo University are located here.



<p>c266 (26966)</p>	<p><b>Bob's Map of Crawford/Vernon County:</b> Map of Vernon and Crawford counties including flooding, farming, rural economic development needs.</p>	<p><b>Crawford/Vernon Counties Shared Issues:</b> &gt; Community concerns around conservation issues: Flood/water management (specifically along the Kickapoo River), CAFOS &gt; Rural management, and economic development in towns under 1000. Need for greater investment – very limited businesses, shopping+ grocery. Our community is one of the few small towns/village with our own groceries. &gt; Agriculture: Organic farming, chemical usage &gt; Community int...</p>
<p>c2682 (35688)</p>	<p><b>Western Technical College:</b> Western Technical College campus is in danger of having lines drawn right through the middle of it. The campus building themselves should be kept together in one district.</p>	<p><b>Western Technical College:</b> Western Technical College draws from a large area - too large to be kept together as one community. The campus itself, though, should not have lines draw right through the middle of it. Keep the campus together.</p>
<p>c2693 (26817)</p>	<p><b>Community of Interest (imported).</b></p>	<p><b>Recreational Areas of La Crosse:</b> &gt; Concerns around conservation in the Bluffs &gt; Maintaining public recreation spaces such as trails, climbing areas, bike trails etc. &gt; Frequent flooding &gt; Homelessness/a need for affordable housing</p>
<p>c2697 (26037)</p>	<p><b>Community of Interest (imported).</b></p>	<p><b>French Island:</b> Key Community Issues: &gt; All of French Island should be represented together &gt; Clean drinking water &gt; There are city/town boundary disagreements between the City of La Crosse and Town of Campbell, particularly related to funding infrastructure. The City of La Crosse is resistant to providing proper resources and has historically annexed homes for greater income to the City of La Crosse. This crea...</p>
<p>c281 (27119)</p>	<p><b>Driftless karst area:</b> This area is unified by surface topography, underground geology, and culturally</p>	<p><b>Driftless Area North of WI River:</b> &gt; Concerns over ground water and drinking water: 2 CAFOS in Vernon County have had multiple manure spills – causing fish kills, and damage to recreational areas. The Driftless has steep surface topography – which makes particularly vulnerable to erosion and runoff issues from CAFOS/anything (agriculture etc.). &gt; Surface water &gt; Air quality &gt; Recreation/tourism: hunting and fishing – is a 2bil...</p>
<p>p286 (27182)</p>	<p><b>W WI District.</b></p>	<p><b>District 1.</b></p>
<p>p287 (27183)</p>	<p><b>Senate District.</b></p>	<p><b>District 1.</b></p>
<p>p366 (27945)</p>	<p><b>3rd CD.</b></p>	<p><b>District 1.</b></p>
<p>c2211 (32674)</p>	<p><b>Wisconsin Regional Map.</b></p>	<p><b>La Crosse.</b></p>
<p>c2215 (30740)</p>	<p><b>Statewide communities:</b> This map shows the state separated into large sections that have common interest. The large sections all receive the same news, have similar weather patterns, and common interests. I considered things such as colleges, cities and their suburbs, and tourist attractions. When the maps are being drawn I would like to see these things considered. Fair and proportionate representation is imperative to ...</p>	<p><b>Community 11.</b></p>



c1293 (29662)	<b>Wisconsin West Central:</b> common areas of shared interest along the Mississippi and along the north ends of the counties are different	<b>East Central Mississippi:</b> > Buffalo and Trempealeau Counties really gravitate toward the City of LaCrosse, Winona for employment, shopping, recreation, medical care and education including vocational schools. > These counties have much more in common with folks south towards La Crosse (along HWY 35) , as well as folks East - West along HWY 10. Often instead they are grouped with Eau Claire – which makes sense for small t...
c2387 (33470)	<b>Hmoob (Hmong) Low-Income Communities:</b> Many of the Hmoob families of La Crosse area live in low-income or poverty environments due to the lack of employment, support, benefits, resources, and programs within the area. With the barriers the Hmoob community face, they are unable to extend their hands to resources that could help them with their immigration status, English-speaking and comprehension skills, voting, and more. This is a con...	<b>S. La Crosse:</b> South La Crosse has one of the higher populations of Hmoob people in the city. There is a concentration of low income housing here. Because of low employment opportunities, citizenship status and not speaking English, unemployment is higher in this area so there are few chances to move out.
c261 (26927)	<b>Energy and Flooding in S. Driftless:</b> This COI looks at flooding areas long the driftless, also energy issues in rural S. Driftless Region	<b>Flooding in Southern Driftless Watersheds:</b> > Lots of issues with major flooding along the Kickapoo River > Also also Coon Valley (Flooding is along the watershed)
c2693 (26817)	<b>Community of Interest (imported).</b>	<b>French Island:</b> > PFAS on French Island, concerns clean drinking water
c2387 (33470)	<b>Hmoob (Hmong) Low-Income Communities:</b> Many of the Hmoob families of La Crosse area live in low-income or poverty environments due to the lack of employment, support, benefits, resources, and programs within the area. With the barriers the Hmoob community face, they are unable to extend their hands to resources that could help them with their immigration status, English-speaking and comprehension skills, voting, and more. This is a con...	<b>Mid. La Crosse/Onalaska area:</b> This area is popular for fishing throughout the year. Middle-class Hmoob families live in this area - 2nd generation. Educational level and employment are both higher for this generation of Hmoob Americans. Most of these Hmoob people are citizens.
c2407 (33585)	<b>A Sacred Voice in Jackson County:</b> The Ho-Chunk People of the Sacred Voice have been on these lands for over three ice ages. They value respect for land and nature. They travel far to join other tribes to register in public hearings against a hazardous Back Forty Mine. But Ho-Chunk WI is not centered on a reservation or compact land base. Rather the nation owns land in 14 WI counties: Adams, Clark, Crawford, Dane, Eau Claire, J...	
c2387 (33470)	<b>Hmoob (Hmong) Low-Income Communities:</b> Many of the Hmoob families of La Crosse area live in low-income or poverty environments due to the lack of employment, support, benefits, resources, and programs within the area. With the barriers the Hmoob community face, they are unable to extend their hands to resources that could help them with their immigration status, English-speaking and comprehension skills, voting, and more. This is a con...	<b>N. La Crosse:</b> This area is has a mid-population of Immigrant, First-Generation, and Second-Generation Hmoob Families. Many of the low-income households live closely to the center of Holmen. Whereas, families of higher income are seen living in the outskirts of Holmen or Mid. La Crosse areas.
c1937 (32317)	<b>Health care, service worker communities:</b> Major SEIU member concentrations in WI	<b>LaCrosse area Hospital and EMT:</b> Service and support workers in LaCrosse and Viroqua



Supporting Data for Cluster C23		
Portal Link (District)	Overall Submission Information	Individual Area Information
<a href="#">c1171</a> (28607)	<b>9:30AM 071321 NSFM Dorothy-Portage area:</b> This is nice small town Wisconsin, with Portage, Pardeeville, and environs. See map for more details.	<b>Dorothy - lives in Portage area:</b> I live half-way between Portage and Pardeeville. We lived more than 30 years in the Pardeeville School District but are now in the Portage School District. We spend a lot of time in both areas. The area is commutable to Madison, which we like. For years my husband commuted to Madison for work. This area is more aligned to areas on the west and south – because of Baraboo and Madison commuters – ...
<a href="#">c1502</a> (30656)	<b>University of Wisconsin- Baraboo/Sauk:</b> This community of interest was drawn to ensure that the students of UW- Baraboo/Sauk have their voices heard. Additionally to ensure that what they view as a community is established to further strengthen and support the relationship between the community and students.	<b>University of Wisconsin Baraboo/Sauk:</b> The University of Wisconsin Baraboo/Sauk is a one of the satellite campuses under the University of Wisconsin-Platteville. It has roughly only five building that are commonly used by students. One of these building is the Villas at Baraboo, an on-campus housing option that is privately owned. There are around 500 students enrolled at this campus. Due to its remote and rural location many of the st...
<a href="#">c1866</a> (31996)	<b>My Community of Reedsburg and Baraboo:</b> My community is comprised of the greater Reedsburg and Baraboo areas, including both of their school districts. This area is where my family and I work, recreate, worship, and do business.	<b>My Community- Reedsburg/Baraboo:</b> My community is comprised of the greater Reedsburg and Baraboo areas, including both of their school districts. This area is where my family and I work, recreate, worship, and do business.
<a href="#">c2211</a> (32674)	<b>Wisconsin Regional Map.</b>	<b>West Wisconsin.</b>



Supporting Data for Cluster C24		
Portal Link (District)	Overall Submission Information	Individual Area Information
<a href="#">c116</a> (25663)	<b>Keep Iowa County Whole by Mary Kay Baum:</b> My community of interest is the entirety of Iowa County. Our geology connects us as a community. We are deeply connected by the way we care for this land and for each other. Bordered on the North by the Wisconsin River, Iowa County's Driftless Area river valleys, towering rock outcrops and rolling hills foster special care and local pride. Several of our many cold water streams boast Class 1 t...	<b>Community 1 Iowa County:</b> My community of interest is the entirety of Iowa County. Our geology connects us as a community. We are deeply connected by the way we care for this land and for each other. Bordered on the North by the Wisconsin River, Iowa County's Driftless Area river valleys, towering rock outcrops and rolling hills foster special care and local pride. Several of our many cold water streams boast Class 1 tr...
<a href="#">c1377</a> (30151)	<b>Iowa County:</b> Iowa County should be not be split into multiple districts so that rural residents of this county can have a larger voice in addressing solutions to rural needs - broadband, rural healthcare, rural education, rural environmental issues such as water quality and protection of the Driftless Area, etc.	<b>Iowa County:</b> Currently, Iowa County is split into 3 assembly districts. Particularly for residents in eastern Iowa County, their voices become muted as they are packed into urban Dane County. Issues such as broadband, rural environmental issues rural healthcare have a weaker voice, if any.
<a href="#">c1432</a> (24299)	<b>Iowa County!</b> Iowa County, minus cities/villages on county lines.	<b>Iowa County - boundary cities/villages:</b> Iowa County should remain all in one Assembly district. Any cities or villages that sit on the boundaries are not included in this map. This county is a combination of rural and village/city. It has some of the richest agricultural land in the state, plus a UNESCO World Heritage site: Taliesin, the home of Frank Lloyd Wright, the master architect of the 20th century. It is also home to Uplands Che...
<a href="#">c1434</a> (24297)	<b>Iowa County School Districts:</b> Iowa County, plus intact school districts	<b>Iowa County plus surrounding school districts:</b> This map contains Iowa County plus all the school districts that are in the county plus the areas of those school districts that spill out to other counties. School districts should not be cut up into different Assembly districts.
<a href="#">c1435</a> (24298)	<b>Iowa County Health Care:</b> Iowa County, plus Upland Hills Hospitals & Clinics primary service area	<b>Upland Hills Hospital &amp; Clinic Primary Service Area:</b> This map includes the Upland Hills Hospital, plus the 7 clinics serving Iowa County and the vicinity.
<a href="#">c1501</a> (30593)	<b>University of Wisconsin- Platteville:</b> This community of interest was drawn to ensure that the students of UW- Platteville have their voices heard. Additionally to ensure that what they view as a community is established to further strengthen and support the relationship between the community and students.	<b>University of Wisconsin-Platteville:</b> The University of Wisconsin- Platteville sits on over 800 acres of land and belong to the greater Platteville community. The Platteville community numbers 12,000 resident and the university numbers almost 9,000 in enrollment. The university serves as a community hub as it boasts it resources available public use, its library is open to all residents, offers campus grounds as a wedding venue, buil...
<a href="#">c1503</a> (30658)	<b>University of Wisconsin- Richland:</b> This community of interest was drawn to ensure that the students of UW- Richland have their voices heard. Additionally to ensure that what they view as a community is established to further strengthen and support the relationship between the community and students.	<b>University of Wisconsin- Richland Center:</b> The University of Wisconsin- Richland Center is a satellite campus of the University of Wisconsin- Platteville. The city of Richland Center is a small community that numbers under 5,000 residents. The university only has 200 students enrolled. The current ward that the university is located in is compliant with maintaining legal boundaries between the city of Richland Center and the surrounding to...



c1589 (30981)	<b>Spring Green area plan.</b>	<b>rural area:</b> Importance of maintaining a healthy environment and safe farming practices to control climate change, promote safe recreation, and health of the population.
c1694 (31377)	<b>Iowa County &amp; Gateway to the Driftless:</b> Iowa County was always contained in one voting district until the gerrymandering that took place in 2010. County residents want to return to having a cohesive voice representing Iowa County policy priorities. Additionally, the communities along the Lower WI River have joined together to represent a "Gateway to the Driftless Region" (Mazomanie, Arena, Spring Green, Lone Rock) and cooperatively of...	<b>Iowa County and Gateway to the Driftless:</b> Iowa County; along with the Lower Wisconsin Riverway Communities that are identified as the "Gateway to the Driftless Region."
c1696 (31409)	<b>Iowa County and Largest School Districts:</b> One of the strongest community bonds is the local school district. This map starts with Iowa County as a whole and then incorporates the River Valley School District as well. This would simplify ballots for election administration.	<b>Community 1.</b>
c2143 (32998)	<b>Iowa County - Postcard:</b> The postcard group has been meeting for over 4 years. It's an opportunity to contact legislators and other leaders regarding issues that concern us and offer thanks for actions taken and leadership. We learn from one another and we have formed a community. Currently, Iowa County is split into 3 districts and we believe it is important to have representation that attends to our rural concerns.	<b>Iowa County - Postcards:</b> Counties are a unit of government with their own County Board of Supervisors. In small counties, such as Iowa County, there is often one resource for things like police, healthcare, business development, etc. The postcard group has been meeting weekly for over 4 years and is comprised of people from throughout the county. To be kept intact for our legislative representatives will provide us wit...
c2147 (24298)	<b>Keep Health Care Service Area Intact:</b> This map reflects the entirety of Iowa County plus the hospitals and clinics that serve the region. This is important to keep intact within a district because rural community's needs regarding health care is quite different in comparison to urban areas.	<b>Upland Hills Hospital &amp; Clinic Primary Service Area:</b> This map includes the Upland Hills Hospital, plus the 7 clinics serving Iowa County and the vicinity.
c2151 (33019)	<b>School Districts in Iowa County PLUS:</b> There are so many issues regarding education and school districts that all the school districts that intersect with Iowa County should be contained in the same district. Please keep school districts intact.	<b>Iowa County plus surrounding school districts:</b> This map contains Iowa County plus all the school districts that are in the county plus the areas of those school districts that spill out to other counties. School districts should not be cut up into different Assembly districts.
c2155 (24299)	<b>I Don't Trust Either Party to Draw Maps:</b> It's a disgrace that Barn-eveld has been gerrymandered out of Iowa County. I don't trust the Democrats or the Republicans to draw fair district maps. That's why we NEED MAPS TO BE DRAWN BY A NONPARTISAN GROUP to ensure fair voting in our state.	<b>Iowa County - boundary cities/villages:</b> Iowa County should remain all in one Assembly district. Any cities or villages that sit on the boundaries are not included in this map. This county is a combination of rural and village/city. It has some of the richest agricultural land in the state, plus a UNESCO World Heritage site: Taliesin, the home of Frank Lloyd Wright, the master architect of the 20th century. It is also home to Uplands Che...
c2158 (33038)	<b>Southwest Wisconsin Arts Community:</b> This corridor of communities consists of a strong artistic and cultural core for southwest Wisconsin.	<b>Southwest Wisconsin Arts Community:</b> The Southwest Arts Community is important to the Driftless Region and to all of southwest Wisconsin as it pulls in artists from around the country to reside and create in the beautiful drift less area knowing they have a strong community for support. Economically, they help to bring tourist dollars to our region and share common goals.
c2405 (33555)	<b>Vincent's map of Southwest:</b> This technical college is an accredited occupation educational school. Located in Fennimore, Wisconsin. This school is home to about 2,000 students. fairly a small school as well as a small campus. as well as receiving a small amount of endowment. Being that it is a technical school all students live off campus.	<b>Southwest Technical College:</b> This technical college is an accredited occupation educational school. Located in Fennimore, Wisconsin. This school is home to about 2,000 students. fairly a small school as well as a small campus. as well as receiving a small amount of endowment.





c261 (26927)	<b>Energy and Flooding in S. Driftless:</b> This COI looks at flooding areas long the driftless, also energy issues in rural S. Driftless Region	<b>Broadband/Energy Issues in Southern Driftless Region:</b>
c2622 (34717)	<b>Iowa County functions as One Community:</b> My community of interest is the entirety of Iowa County. Our geology connects us as a community. We are deeply connected by the way we care for this land and for each other. Bordered on the North by the Wisconsin River, Iowa County's Driftless Area river valleys, towering rock outcrops and rolling hills foster special care and local pride. Several of our many cold water streams boast Class 1 trou...	<b>Community of Iowa County:</b> My community of interest is the entirety of Iowa County. Our geology connects us as a community. We are deeply connected by the way we care for this land and for each other. Bordered on the North by the Wisconsin River, Iowa County's Driftless Area river valleys, towering rock outcrops and rolling hills foster special care and local pride. Several of our many cold water streams boast Class 1 tr...
c2634 (34994)	<b>Unique Ecology Unites Unique Community:</b> My community of interest is the entirety of Iowa County. Our geology connects us as a community. We are deeply connected by the way we care for this land and for each other. Bordered on the North by the Wisconsin River, Iowa County's Driftless Area's river valleys, towering rock outcrops and rolling hills foster special care and local pride. Several of our many cold water streams boast Class 1 trou...	<b>Community of Iowa County:</b> My community of interest is the entirety of Iowa County. Our geology connects us as a community. We are deeply connected by the way we care for this land and for each other. Bordered on the North by the Wisconsin River, Iowa County's Driftless Area river valleys, towering rock outcrops and rolling hills foster special care and local pride. Several of our many cold water streams boast Class 1 tr...
p2145 (33004)	<b>Put Me Back in Iowa County!:</b> I moved here from Brooklyn, NY, 30 years ago because I wanted to live in a rural community. At that time Barneveld was included in a district that was in the majority in Iowa County. After the 2011 redistricting, my part of Iowa County was gerrymandered into a Dane County district where we have very little representation for our interests as residents in a rural area. Put Barneveld back in Iowa Co...	<b>District 1.</b>
c2211 (32674)	<b>Wisconsin Regional Map.</b>	<b>Platteville/ Praire du Chein.</b>
c2215 (30740)	<b>Statewide communities:</b> This map shows the state separated into large sections that have common interest. The large sections all receive the same news, have similar weather patterns, and common interests. I considered things such as colleges, cities and their suburbs, and tourist attractions. When the maps are being drawn I would like to see these things considered. Fair and proportionate representation is imperative to ...	<b>Community 10.</b>
c1180 (28675)	<b>Madison Area Plan:</b> Madison area plan	<b>Spring Green Mineral Point.</b>
c281 (27119)	<b>Driftless karst area:</b> This area is unified by surface topography, underground geology, and culturally	<b>Community 15.</b>
c1180 (28675)	<b>Madison Area Plan:</b> Madison area plan	<b>Karst Bedrock Area of the Driftless:</b> Karst Bedrock Area of the Driftless – steep slopes and very vulnerable to ground water contamination.
		<b>Mt Horeb Dodgeville.</b>



Supporting Data for Cluster C25		
Portal Link (District)	Overall Submission Information	Individual Area Information
<a href="#">c1168</a> (28562)	<b>Fitchburg and Related Communities:</b> The city of Fitchburg closely borders Madison, Oregon, and Verona. I believe Fitchburg has or will annex the Town of Madison as well, but I am not sure of its boundaries. Fitchburg does not have its own school district so it's very important for it to have its own city identity (and not to be split in half or into portions). In addition, depending on where you live in Fitchburg, you might be i...	<b>Verona Area School District:</b> Manually drawn lines that mirror the school district lines as much as possible. This community of interest includes the cities of Verona, parts of Fitchburg, and parts of Madison.
<a href="#">c1180</a> (28675)	<b>Madison Area Plan:</b> Madison area plan	<b>Western Madison and Middleton.</b>
<a href="#">c1213</a> (28906)	<b>Town and Village of Oregon, Wisconsin:</b> Oregon is a small rural town, 8 miles south of Madison. The map consists of the Town and Village of Oregon.	<b>Community 1.</b>
<a href="#">c1240</a> (29139)	<b>Oregon School District:</b> The Village of Oregon is conveniently located about 7 miles south of Madison on Hwy 14. Many of the people who live in the Village commute to Madison for employment. The Village is attractive for its location, excellent school system, small town atmosphere and beautiful parks. The Oregon School District includes 4 elementary, 1 intermediate, 1 middle and 1 high school. In 2017, the OSD Student P...	<b>Village of Oregon:</b> The Village of Oregon is conveniently located about 7 miles south of Madison on Hwy 14. Many of the people who live in the Village commute to Madison for employment. The Village is attractive for its location, excellent school system, small town atmosphere and beautiful parks.
<a href="#">c1311</a> (29791)	<b>Village of Oregon:</b> The Village of Oregon should be kept in the same Assembly and Senate districts. All of the kids in the Village are in the Oregon School District. The Board of Education oversees OSD. The Village is governed by a board of trustees. Both The Board of Education and the Board of Trustees should be able to communicate with a single representative in each state legislative body about matters of concer...	<b>Community 1:</b> The Village of Oregon should be kept in the same Assembly and Senate districts. All of the kids in the Village are in the Oregon School District. The Board of Education oversees OSD. The Village is governed by a board of trustees. Both The Board of Education and the Board of Trustees should be able to communicate with a single representative in each state legislative body about matters of concer...
<a href="#">c1312</a> (29792)	<b>Oregon School District:</b> OSD is an area that has shared interests of children who attend the schools. Oregon has a highly desirable school district because of the excellent teaching staff, variety of programs offered and services for students with special needs. The Village of Oregon is located at the center of OSD and is a hub for the area. OSD, as much as practicable, should be kept in the same State Assembly and Sena...	<b>Oregon School District:</b> OSD is an area that has shared interests of children who attend the schools. Oregon has a highly desirable school district because of the excellent teaching staff, variety of programs offered and services for students with special needs. The Village of Oregon is located at the center of OSD and is a hub for the area. OSD, as much as practicable, should be kept in the same State Assembly and Sena...
<a href="#">c1331</a> (29874)	<b>Vivian's Oregon Map:</b> The Village of Oregon is lovely with a growing diverse population. There is a high voter turnout in the Village and level of civic engagement. People are proud to live in Oregon. The older part of the Village is turning over with younger families moving in. There are senior living facilities here. Affordable housing is an issue. There is strong political group here.	<b>Village of Brooklyn:</b> Brooklyn does not have a lot of industry or employment. Most people who live here commute to other places for work.
<a href="#">c1486</a> (30604)	<b>Mt. Horeb Area Community of Interest:</b> The Village of Mt. Horreb is located in south central Wisconsin at the edge of the driftless area. It is the hub for the surrounding townships and communities. Major highways go past and through it. There are several large employers in Mt. Horeb, including Duluth Trading, Mt. Horeb School District, Ingleside Manor, John Deere Implement Dealership, and the Premiere Co-op. The MHSD serves the Villa...	<b>Village of Mt. Horeb:</b> The Village of Mt. Horreb is located in south central Wisconsin at the edge of the driftless area. It is the hub for the surrounding townships and communities. Major highways go past and through it. There are several large employers in Mt. Horeb, including Duluth Trading, Mt. Horeb School District, Ingleside Manor, John Deere Implement Dealership, and the Premiere Co-op.



<p>c1704 (31424)</p>	<p><b>John's plan area South of Madison:</b> Several smaller municipalities among rural and agricultural industry in South Central Wisconsin in close proximity to Madison.</p>	<p><b>Albany, Belleville, Brooklyn, Monticello, and Verona:</b> Smaller municipalities, with 0easy commute to Madison, mixed residential and agricultural</p>
<p>c1707 (31439)</p>	<p><b>John's plan for South-West State-line.</b></p>	<p><b>South Center to the River:</b> The South Western Border of Wisconsin. Small rural communities with agricultural industry.</p>
<p>c2045 (32748)</p>	<p><b>Mazomanie - Village &amp; Township:</b> Close, yet well outside the Madison Metro area, Mazomanie offers the region a business park with a number of major employers, as well as a historic downtown. Mazomanie offers a growing network of trails, rolling hills and wide open spaces, Plenty of opportunity for fishing or paddling on the local waters. Mazomanie share many things in common with the neighboring community of Black Earth, the Wisc...</p>	<p><b>Mazomanie - Village &amp; Township:</b> Close, yet well outside the Madison Metro area, Mazomanie offers the region a business park with a number of major employers, as well as a historic downtown. Mazomanie offers a growing network of trails, rolling hills and wide open spaces, Plenty of opportunity for fishing or paddling on the local waters.</p>
<p>c2842 (14615)</p>	<p><b>Community of Interest (imported):</b> How do the political lines in Wisconsin impact you, your community, your business, or your local government? The Oregon School District is divided among three State Assembly and State Senate Districts. The Village of Oregon, with only 12 wards, is split between two State Assembly and Senate Districts. Both the Village and OSD are in the same Congressional District. Which political lines have the...</p>	<p><b>Village of Oregon:</b> The Village of Oregon is the center of commerce for the surrounding area. The Oregon School District, Senior Center, Public Library and Food Pantry are all located in the Village.</p>
<p>p1313 (29793)</p>	<p><b>Southern Dane/ Northern Rock Counties:</b> This district includes the city of Stoughton and several villages including Oregon, Evansville and Brooklyn. Most of the school districts for each of these municipalities are contained in this district. Stoughton and Oregon are shopping, dining and entertainment destinations in this district. Each community is distinctive and connected with one another.</p>	<p><b>District 1.</b></p>
<p>p359 (27925)</p>	<p><b>2nd CD.</b></p>	<p><b>District 1.</b></p>
<p>c2747 (23692)</p>	<p><b>Community of Interest (imported):</b> Submitting on behalf of someone else? Yes Cambridge</p>	<p><b>Stoughton:</b> Stoughton business services, including health-care, are convenient to Cambridge residents.</p>
<p>c1180 (28675)</p>	<p><b>Madison Area Plan:</b> Madison area plan</p>	<p><b>Monroe New Glarus Evansville.</b></p>
<p>c1168 (28562)</p>	<p><b>Fitchburg and Related Communities:</b> The city of Fitchburg closely borders Madison, Oregon, and Verona. I believe Fitchburg has or will annex the Town of Madison as well, but I am not sure of its boundaries. Fitchburg does not have its own school district so it's very important for it to have its own city identity (and not to be split in half or into portions). In addition, depending on where you live in Fitchburg, you might be i...</p>	<p><b>City of Fitchburg:</b> The city of Fitchburg closely borders Madison, Oregon, and Verona. I believe Fitchburg has or will annex the Town of Madison as well, but I am not sure of its boundaries. Fitchburg does not have its own school district so it's very important for it to have its own city identity. In fact, depending on where you live, you might be in one of three school districts.</p>
<p>c1230 (29055)</p>	<p><b>Walnut Grove Area, Madison, WI:</b> Community in Western part of Madison</p>	<p><b>Tamarack Trails Community:</b> Community of retired and 50 and up residents, western area of central Madison, established in about 1970 -1985. Adjacent to multiple low income housing areas, surrounded by mixed family homes and apartments, condos</p>
<p>c1240 (29139)</p>	<p><b>Oregon School District:</b> The Village of Oregon is conveniently located about 7 miles south of Madison on Hwy 14. Many of the people who live in the Village commute to Madison for employment. The Village is attractive for its location, excellent school system, small town atmosphere and beautiful parks. The Oregon School District includes 4 elementary, 1 intermediate, 1 middle and 1 high school. In 2017, the OSD Student P...</p>	<p><b>Oregon School District:</b> The Oregon School District includes 4 elementary, 1 intermediate, 1 middle and 1 high school. In 2017, the OSD Student Population Growth Task Force analyzed the capacity of existing schools and the predicted student population growth within the OSD area and determined that another elementary and middle school would be needed within 10 years. Since then, an elementary school (one of four) was built...</p>



c1331 (29874)	<b>Vivian's Oregon Map:</b> The Village of Oregon is lovely with a growing diverse population. There is a high voter turnout in the Village and level of civic engagement. People are proud to live in Oregon. The older part of the Village is turning over with younger families moving in. There are senior living facilities here. Affordable housing is an issue. There is strong political group here.	<b>Oregon School District.</b>
c1486 (30604)	<b>Mt. Horeb Area Community of Interest:</b> The Village of Mt. Horeb is located in south central Wisconsin at the edge of the driftless area. It is the hub for the surrounding townships and communities. Major highways go past and through it. There are several large employers in Mt. Horeb, including Duluth Trading, Mt. Horeb School District, Ingleside Manor, John Deere Implement Dealership, and the Premiere Co-op. The MHSD serves the Villa...	<b>Mt. Horeb School District:</b> The MHSD serves the Village of Mt. Horeb and the Village of Blue Mounds, as well as the surrounding Towns of Springdale, Perry, Vermont, Blue Mounds and Primrose.
c2045 (32748)	<b>Mazomanie - Village &amp; Township:</b> Close, yet well outside the Madison Metro area, Mazomanie offers the region a business park with a number of major employers, as well as a historic downtown. Mazomanie offers a growing network of trails, rolling hills and wide open spaces, Plenty of opportunity for fishing or paddling on the local waters. Mazomanie share many things in common with the neighboring community of Black Earth, the Wisc...	<b>Black Earth - Village &amp; Township.</b>
c2211 (32674)	<b>Wisconsin Regional Map.</b>	<b>Madison/Janesville.</b>
c242 (26761)	<b>Jefferson/Dane Healthcare Delivery:</b> The State of Wisconsin has been divided in Health Emergency Response Consortiums (HERCs) that reflect citizens' actual patterns of healthcare delivery, especially at the emergency level. Jefferson and Dane Counties are part of the South Central HERC, reflecting the fact that they share significant common patterns in healthcare delivery. Convenience is a large factor in where people receive their ...	<b>Jefferson Co and Dane Co:</b> Jefferson County and Dane County shouldn't be split. (Central Wisconsin Health Emergency Response Consortium includes these two counties because they are part of the healthcare delivery patterns for the communities.)
c2842 (14615)	<b>Community of Interest (imported):</b> How do the political lines in Wisconsin impact you, your community, your business, or your local government? The Oregon School District is divided among three State Assembly and State Senate Districts. The Village of Oregon, with only 12 wards, is split between two State Assembly and Senate Districts. Both the Village and OSD are in the same Congressional District. Which political lines have the...	<b>Oregon School District:</b> The Oregon School District serves the Villages of Oregon and Brooklyn and the Town of Oregon and parts of the Towns of Dunn, Rutland and Brooklyn (Green County) and part of the City of Fitchburg. The schools in the Oregon School District are hubs of activity and provide resources to students and their families.
c1240 (29139)	<b>Oregon School District:</b> The Village of Oregon is conveniently located about 7 miles south of Madison on Hwy 14. Many of the people who live in the Village commute to Madison for employment. The Village is attractive for its location, excellent school system, small town atmosphere and beautiful parks. The Oregon School District includes 4 elementary, 1 intermediate, 1 middle and 1 high school. In 2017, the OSD Student P...	<b>Village of Brooklyn:</b> The Village of Brooklyn is located about 3 miles south of Oregon and is part of the Oregon School District. There are few employers in Brooklyn, and most residents commute to work. Commercial development in Brooklyn has been slow, although there have been repeated efforts to attract businesses to the industrial park on the east side of the Village.
c1331 (29874)	<b>Vivian's Oregon Map:</b> The Village of Oregon is lovely with a growing diverse population. There is a high voter turnout in the Village and level of civic engagement. People are proud to live in Oregon. The older part of the Village is turning over with younger families moving in. There are senior living facilities here. Affordable housing is an issue. There is strong political group here.	<b>Village of Oregon:</b> The Village of Oregon is lovely with a growing diverse population. There is a high voter turnout in the Village and level of civic engagement. People are proud to live in Oregon. The older part of the Village is turning over with younger families moving in. There are senior living facilities here. Affordable housing is an issue. There is strong political group here.



c1486 (30604)	<b>Mt. Horeb Area Community of Interest:</b> The Village of Mt. Horreb is located in south central Wisconsin at the edge of the driftless area. It is the hub for the surrounding townships and communities. Major highways go past and through it. There are several large employers in Mt. Horeb, including Duluth Trading, Mt. Horeb School District, Ingleside Manor, John Deere Implement Dealership, and the Premiere Co-op. The MHSD serves the Villa...	<b>Village of Blue Mounds:</b> The Village of Blue Mounds has bars, restaurants and post office. Most people who live in Blue Mounds commute to work.
c2045 (32748)	<b>Mazomanie - Village &amp; Township:</b> Close, yet well outside the Madison Metro area, Mazomanie offers the region a business park with a number of major employers, as well as a historic downtown. Mazomanie offers a growing network of trails, rolling hills and wide open spaces, Plenty of opportunity for fishing or paddling on the local waters. Mazomanie share many things in common with the neighboring community of Black Earth, the Wisc...	<b>My Primary Neighborhood:</b> My primary neighborhood is bounded on the north by Emily Rd, on the east by Reeve Rd, on the south and west by Ridge Dr. Comprised mostly of single family homes with a few duplexes that are less than 20 years old. There is a good mix of families with younger children and seniors.
c2842 (14615)	<b>Community of Interest (imported):</b> How do the political lines in Wisconsin impact you, your community, your business, or your local government? The Oregon School District is divided among three State Assembly and State Senate Districts. The Village of Oregon, with only 12 wards, is split between two State Assembly and Senate Districts. Both the Village and OSD are in the same Congressional District. Which political lines have the...	<b>Village of Brooklyn:</b> The Village of Brooklyn is a small village just south of the Village of Oregon. It is part of the Oregon School District and shares services from the Oregon Food Pantry and Senior Center.
c1937 (32317)	<b>Health care, service worker communities:</b> Major SEIU member concentrations in WI	<b>Dane Hospital and Nursing workers:</b> Largest concentration of union hospital and Nursing Home workers at Madison facilities
c2045 (32748)	<b>Mazomanie - Village &amp; Township:</b> Close, yet well outside the Madison Metro area, Mazomanie offers the region a business park with a number of major employers, as well as a historic downtown. Mazomanie offers a growing network of trails, rolling hills and wide open spaces, Plenty of opportunity for fishing or paddling on the local waters. Mazomanie share many things in common with the neighboring community of Black Earth, the Wisc...	<b>Overlapping Communities:</b> These are mostly surrounding rural areas that frequent the Mazomanie & Black Earth communities. Because of their location they also services in other convenient communities
c1180 (28675)	<b>Madison Area Plan:</b> Madison area plan	<b>Verona.</b>
c2215 (30740)	<b>Statewide communities:</b> This map shows the state separated into large sections that have common interest. The large sections all receive the same news, have similar weather patterns, and common interests. I considered things such as colleges, cities and their suburbs, and tourist attractions. When the maps are being drawn I would like to see these things considered. Fair and proportionate representation is imperative to ...	<b>Fitchburg Oregon McFarland. Community 9.</b>



Supporting Data for Cluster C26		
Portal Link (District)	Overall Submission Information	Individual Area Information
<a href="#">c1155</a> (28498)	<b>Environment of Madison Northside:</b> This map is the north side of Madison, which has natural boundaries from the rest of Madison. The quality of life on the north side of Madison is influenced by stewardship of the 213.5 acre Warner Park on Lake Mendota, Cherokee Marsh, and the Dane County Regional Airport.	<b>North Side of Madison:</b> The north side of Madison is bounded by green space or Lake Mendota on three sides, with the airport and public golf course on the fourth side. Environmental issues and stewardship of public spaces play a big role in quality of life. The proximity to the airport means people are exposed to noise and PFAS pollution. These issues are very controversial. Warner Park users: walkers, runners, bicyclis...
<a href="#">c1158</a> (28527)	<b>Eken Park/Union Corners:</b> Middle and low income neighborhoods on Madison's east and north sides.	<b>Eken Park/Union Corners:</b> Mixed residential and commercial. Multi-ethnic and multi-racial. Middle and low income bracket. Much new housing construction underway without demolishing older houses. Former Oscar Mayer plant site will see major redevelopment and population growth in coming years.
<a href="#">c1160</a> (28535)	<b>Madison East Side:</b> This community generally describes the near east side of Madison. Most of this area is in the attendance zone for East High School, and therefore shares common elementary and middle schools as well. This community lies within Madison, and therefore would be considered mostly urban, a mix of residential (multi-family and single family) and commercial spaces.	<b>Wider East Side Madison:</b> This community generally describes the wider east side of Madison. Most of this area is in the attendance zone for East High School, and therefore shares common elementary and middle schools as well. This community lies within Madison, and therefore would be considered mostly urban, a mix of residential (multi-family and single family) and commercial spaces. Issues that this community cares about...
<a href="#">c1228</a> (29052)	<b>Melissa's Cottage Grove Map:</b> Rapidly growing community, largely comprised of young families. Common issues include high quality public schools, access to a public library, etc. Labeled a "bedroom community", but has a strong identity as a community and working hard to further establish that identity. Working towards getting a public library.	<b>Village of Cottage Grove:</b> Rapidly growing community, largely comprised of young families. Common issues include high quality public schools, access to a public library, etc. Labeled a "bedroom community", but has a strong identity as a community and working hard to further establish that identity. Working towards getting a public library.
<a href="#">c1229</a> (29054)	<b>Urban Dane Transportation:</b> Urban Dane County Transportation Issues	<b>Urban Dane County Transportation Corridor Issues:</b> Area of needed multimodal transportation access for transit, bicycles and autos.
<a href="#">c1234</a> (29070)	<b>Laura &amp; Peter's Madison, WI Regent Area:</b> A mixture of residential, commercial, and student rental units, this neighborhood is dominated by hospitals, public schools, parks and playgrounds, bicycle trails, public libraries, small businesses and restaurants. Its proximity to the University of Wisconsin and to the state Capitol attracts a well-educated and, from an age point of view, a diverse population with college students, young familie...	<b>Madison's Regent Neighborhood:</b> A mixture of residential, commercial, and student rental units, this neighborhood is dominated by hospitals, public schools, parks and playgrounds, bicycle trails, public libraries, small businesses and restaurants. Its proximity to the University of Wisconsin and to the state Capitol attracts a well-educated and, from an age point of view, a diverse population with college students, young familie...
<a href="#">c1236</a> (29077)	<b>Meredith's Madison Near East Side:</b> Madison's near east side and neighborhoods. These are the areas near my home and where I work, go out to eat, and shop for groceries.	<b>Mke St-Fair Oak Ave.</b>
<a href="#">c1276</a> (29413)	<b>DeForest Area COI using sch dist:</b> Since the DeForest Area School District is a reasonably compact area including the Villages of DeForest and Windsor and the Town of Vienna (all of which also share use of the DeForest Area Community and Senior Center and the DeForest Area Public Library), it seemed logical that this would provide a basis for a Community of Interest for discussion.	<b>Village of DeForest:</b> The Village of DeForest is a growing community located just ten minutes north of Madison. DeForest is dedicated to ensuring a premier municipality for roughly 10,619 residents (2019 est) through its beautiful park system, safe neighborhoods, and quality public services. The 2019 estimated population of 10, 619 represents almost a 20% increase over its 2010 census population.



c1302 (29689)	<b>Near west side of Madison:</b> This is the neighbor where we live, work, and spend much of our recreational time.	<b>Community 1:</b> Shorewood Hills, and the surrounding near Westside, and the UW campus
c1386 (30189)	<b>Madison Madness and Goodness:</b> My map points to the bike paths, social/community services, and housing initiatives that Madison does well. It also suggests areas for improvement most of which involve affordable housing and income disparities which are largely tied to racial and class divides. Madison could do more to support the BIPOC and working class communities via a \$15 minimum wage, increased access to social services, aff...	<b>Community 1:</b> > Affordable housing; especially around the capital, Isthmus, and UW campus. There aren't realistic living options for individuals under \$500/month – that's for a room in a house typically. > Living wage- and raising current wages (this community needs to have a \$15 minimum hourly wage because of the cost of living. This especially affects part-time/hourly/entry level workers. > Public transport...
c1452 (30510)	<b>DeForest Area COI DeFo/Windsor/Vienna:</b> I moved to DeForest in 2010. Since then, I have been involved with many activities in this area which lead me to conclude that the communities of DeForest, Windsor and Vienna represent a Community of Interest that should be considered as a unit for political redistricting purposes for the following reasons: a) These communities WERE united prior to the last redistricting; b) These communities sha...	<b>Village of DeForest:</b> The Village of DeForest is a growing community located just ten minutes north of Madison. DeForest is dedicated to ensuring a premier municipality for roughly 10,619 residents (2019 est) through its beautiful park system, safe neighborhoods, and quality public services. The 2019 estimated population of 10, 619 represents almost a 20% increase over its 2010 census population.
c1590 (30982)	<b>North Madison Literacy:</b> This community is mixed race and income needing literacy resources	<b>Literacy for Northside of Madison:</b> This community is mixed race and income needing these valuable literacy resources
c1591 (30985)	<b>Columbus area of Wi.</b>	<b>Community 1 Columbus Public Library.</b>
c1883 (31194)	<b>Vincent's Map of Edgewood:</b> this is the Edgewood College community. this school is home to nearly 1,500 students. about 33% of the active undergraduate students live on campus while the other 67% live off-campus. it is important to note is that the district area is larger than the school's campus. Even on this Map, it incorporates the surrounding high school and areas that people live in that are not in any way connected to ...	<b>Edgewood College Community:</b> this is the Edgewood College community. this school is home to nearly 1,500 students. about 33% of the active undergraduate students live on campus while the other 67% live off-campus. it is important to note is that the district area is larger than the school's campus. Even on this Map it incorporates the surrounding high school and areas that people live in that are not in any way connected to t...
c1892 (32143)	<b>Students Living near the Capitol:</b> This community is important to me because it is an active collegiate community that lives around the capitol-off campus from the university. This community is unique because it is a blend of college aged students as well as young professionals. Within this community, multiple languages are spoken, such as Spanish, English, Ebonics/AAVE, Arabic, Hmong. People in this community care about the water ...	<b>Students Living near Capitol:</b> This community is important to me because it is an active collegiate community that lives around the capitol-off campus from the university. This community is unique because it is a blend of college aged students as well as young professionals. Within this community, multiple languages are spoken, such as Spanish, English, Ebonics/AAVE, Arabic, Hmong. People in this community care about the water ...
c1989 (32584)	<b>Madison Technical College:</b> This map shows the physical campus of Madison Technical College. Unfortunately, the airport is included in this map. The airport is not a part of the map.	<b>Madison College:</b> This map shows the physical campus of Madison Technical College. Unfortunately the airport is included in this map. The airport is not apart of the map.
c1999 (31270)	<b>University of Wisconsin- Madison:</b> This map shows the UW-Madison student population-based within the city of Madison. The student body has unique issues that are specific to the students of UW Madison. This map goes beyond the official campus and encapsulates the main neighborhoods that UW Madison students reside, work, and socialize.	<b>University of Wisconsin Students:</b> This map shows the UW-Madison student population-based within the city of Madison. The student body has unique issues that are specific to the students of UW Madison. This map goes beyond the official campus and encapsulates the main neighborhoods that UW Madison students reside, work, and socialize.



c200 (26313)	<p><b>Poynette COIs:</b> This map was drawn by a sub-set of the Columbia County Fair Maps Team, who spent some time during one of their monthly meetings talking with Carlene Bechen about COIs in Poynette as Carlene drew the map for them. As the Team Leader I am submitting this on their behalf. Poynette is a small community north of Madison. It has some industry and a small retail/commercial district. Many people commute ...</p>	<p><b>Village of Poynette:</b> Poynette is a quiet town that is very oriented around the schools. Aprilaire is the largest employer, and most residents commute to Madison and Sun Prairie. Poynette is bypassed by major highways and has a small downtown. There are several natural areas nearby including MacKenzie Environmental Center, Goose Pond and Rowan Creek Fishery area.</p>
c202 (26321)	<p><b>City of Lodi - discussion with mayor:</b> I am submitted this map based on a conversation with Ann Groves-Lloyd, the mayor of the City of Lodi. The City of Lodi is a small community of just over 3000 located about 20 miles north of Madison. People who identify as being from Lodi may be referring to many communities around the Lodi area. The School District of Lodi is an important defining boundary and includes a number of the nearby commu...</p>	<p><b>Lodi:</b> Lodi is a small community of just over 3000 people, located about 20 miles north of Madison. Often when the "Lodi Valley" is talked about people are referring to a wider area that includes nearby towns (Town of Lodi, Town of West Point, Town of Okee, Town of Harmony Grove, Village of Dane, Town of DeKorra). It is important to keep all these cities in one district. The city of Lodi has some industr...</p>
c2201 (33140)	<p><b>Jen's Northside Madison Map:</b> Northside of Madison map.</p>	<p><b>Northside of Madison:</b> Diverse and little known area of Madison. Mix of residential/industry/services. There are gaps in those areas for people who live there. Range of high income, low income, middle income. Mix of high income housing and affordable housing. Community values mom/pop stores and doesn't want large chains/gentrification. Service industry and government work (county/city) are significant employers. S...</p>
c23 (23813)	<p><b>West side of UW campus, Madison WI:</b> West side of the UW campus area on the west side of Madison, WI. This community includes many UW and college students, UW employees, and families.</p>	<p><b>West UW Campus/Madison:</b> The west side of the UW campus has a strong connection to UW. Whether that is establishing good public transit, commuter paths, affordable housing, or vibrant small businesses in the area, much of the communities concerns are affected by UW. This community is also a family/residential area. Education is a strong value.</p>
c2723 (21147)	<p><b>Community of Interest (imported):</b> Submitting on behalf of someone else? Yes Dave Wallner, Anne Katz</p>	<p><b>The Near East Side:</b> Middle-class, mainly liberal and progressive close-knit historic community with older homes, caring neighbors, locally owned shops and restaurants</p>
p1273 (29390)	<p><b>Deforest, Windsor, &amp; Sun Prairie united:</b> My name is Mike DeRubis, from DeForest WI, just north of Madison. Windsor is the next town over, and we share a lot in common. The school district and fire protection cover both DeForest and Windsor, yet our current WI State Assembly (37) and WI State Senate (13) districts have these town separated. The current districts extend north to Columbus and east to Watertown, communities which we have...</p>	<p><b>District 1.</b></p>
p1629 (31051)	<p><b>John's Monona/McFarland plan:</b> The demographics of the two communities are similar. The population of the district is within the recommended size. The area is quite contiguous, and the voter politics is quite bipartisan.</p>	<p><b>District 1.</b></p>
c1159 (28530)	<p><b>Mary's Madison Map:</b> This community uses the facilities identified, especially the library, Warner Park Community Center and food pantry. There are grocery stores in the area.</p>	<p><b>NE Madison:</b> This community uses the facilities identified, especially the library, Warner Park Community Center and food pantry. There are grocery stores in the area.</p>
c1160 (28535)	<p><b>Madison East Side:</b> This community generally describes the near east side of Madison. Most of this area is in the attendance zone for East High School, and therefore shares common elementary and middle schools as well. This community lies within Madison, and therefore would be considered mostly urban, a mix of residential (multi-family and single family) and commercial spaces.</p>	<p><b>Near East Side Madison:</b> This community generally describes the near east side of Madison. Most of this area is in the attendance zone for East High School, and therefore shares common elementary and middle schools as well. This community lies within Madison, and therefore would be considered mostly urban, a mix of residential (multi-family and single family) and commercial spaces. Issues that this community cares about ...</p>





c1180 (28675)	<b>Madison Area Plan:</b> Madison area plan	<b>Central Madison.</b>
c1236 (29077)	<b>Meredith's Madison Near East Side:</b> Madison's near east side and neighborhoods. These are the areas near my home and where I work, go out to eat, and shop for groceries.	<b>Tenney Lapham-Willy St..</b>
c1276 (29413)	<b>DeForest Area COI using sch dist:</b> Since the DeForest Area School District is a reasonably compact area including the Villages of DeForest and Windsor and the Town of Vienna (all of which also share use of the DeForest Area Community and Senior Center and the DeForest Area Public Library), it seemed logical that this would provide a basis for a Community of Interest for discussion.	<b>DeForest Area School District:</b> The DeForest Area School District (DASD) has 3 elementary, 1 intermediate, 1 middle and 1 high school. It serves the Village of DeForest, most of the Village of Windsor, parts of the towns of Vienna, Bristol, Burke, Leeds, and Hampden, and parts of the Cities of Madison and Sun Prairie. There are approximately 3,850 students. The nine-member Board of Education is elected based on geographic d...
c1452 (30510)	<b>DeForest Area COI DeFo/Windsor/Vienna:</b> I moved to DeForest in 2010. Since then, I have been involved with many activities in this area which lead me to conclude that the communities of DeForest, Windsor and Vienna represent a Community of Interest that should be considered as a unit for political redistricting purposes for the following reasons: a) These communities WERE united prior to the last redistricting; b) These communities sha...	<b>Village of Windsor.</b>
c200 (26313)	<b>Poynette COIs:</b> This map was drawn by a sub-set of the Columbia County Fair Maps Team, who spent some time during one of their monthly meetings talking with Carlene Bechen about COIs in Poynette as Carlene drew the map for them. As the Team Leader I am submitting this on their behalf. Poynette is a small community north of Madison. It has some industry and a small retail/commercial district. Many people commute ...	<b>Poynette School District.</b>
c2316 (33357)	<b>NE Community of Madison:</b> A very diverse community utilizing a healthy variety of facilities in the northeast side of Madison.	<b>NE Madison:</b> This community uses the facilities identified, especially the library, Warner Park Community Center and food pantry. There are grocery stores in the area.
c2723 (21147)	<b>Community of Interest (imported):</b> Submitting on behalf of someone else? Yes Dave Wallner, Anne Katz	<b>Central Madison:</b> State capitol, political activities, demonstrations and protests, shopping, theater and arts, tourist area
c1168 (28562)	<b>Fitchburg and Related Communities:</b> The city of Fitchburg closely borders Madison, Oregon, and Verona. I believe Fitchburg has or will annex the Town of Madison as well, but I am not sure of its boundaries. Fitchburg does not have its own school district so it's very important for it to have its own city identity (and not to be split in half or into portions). In addition, depending on where you live in Fitchburg, you might be i...	<b>Fitchburg and Its Three School Districts:</b> When drawing state or federal district lines, it makes more sense for Fitchburg to be on its own or with cities with which it shares school districts. Depending on where you live in Fitchburg, you could be in one of three school districts: Madison, Verona, or Oregon.
c1180 (28675)	<b>Madison Area Plan:</b> Madison area plan	<b>South Eastern Madison.</b>
c1236 (29077)	<b>Meredith's Madison Near East Side:</b> Madison's near east side and neighborhoods. These are the areas near my home and where I work, go out to eat, and shop for groceries.	<b>Schenk-Atwood-Marquette.</b>
c1276 (29413)	<b>DeForest Area COI using sch dist:</b> Since the DeForest Area School District is a reasonably compact area including the Villages of DeForest and Windsor and the Town of Vienna (all of which also share use of the DeForest Area Community and Senior Center and the DeForest Area Public Library), it seemed logical that this would provide a basis for a Community of Interest for discussion.	<b>Village of Windsor:</b> Windsor is a village and former town in Dane County, Wisconsin. The population was 6,308 at the 2010 census. and is estimated at 7,644 for 2019, an increase of 21%. 2020 Census results are not yet available. The communities of Lake Windsor, Morrisonville, and Token Creek are located within the village. Windsor voted to incorporate as a village on November 3, 2015; prior to its incorporation, it...



c1452 (30510)	<b>DeForest Area COI DeFo/Windsor/Vienna:</b> I moved to DeForest in 2010. Since then, I have been involved with many activities in this area which lead me to conclude that the communities of DeForest, Windsor and Vienna represent a Community of Interest that should be considered as a unit for political redistricting purposes for the following reasons: a) These communities WERE united prior to the last redistricting; b) These communities sha...	<b>Town of Vienna:</b> Vienna is a mostly rural town between the villages of DeForest and Waunakee. Its children are split between the DeForest, Waunakee, and the Lodi School Districts. Its 2019 estimated population of 1,575 represented a bit more than a 6% increase over the 2010 census.
c200 (26313)	<b>Poynette COIs:</b> This map was drawn by a sub-set of the Columbia County Fair Maps Team, who spent some time during one of their monthly meetings talking with Carlene Bechen about COIs in Poynette as Carlene drew the map for them. As the Team Leader I am submitting this on their behalf. Poynette is a small community north of Madison. It has some industry and a small retail/commercial district. Many people commute ...	<b>Community 3.</b>
c2723 (21147)	<b>Community of Interest (imported):</b> Submitting on behalf of someone else? Yes Dave Wallner, Anne Katz	<b>University of Wisconsin - Madison:</b> Campus of nationally prestigious state university, venue for concerts, conferences, meetings, biking, sports activities, student housing and learning activities
c1180 (28675)	<b>Madison Area Plan:</b> Madison area plan	<b>Northeastern Madison.</b>
c1236 (29077)	<b>Meredith's Madison Near East Side:</b> Madison's near east side and neighborhoods. These are the areas near my home and where I work, go out to eat, and shop for groceries.	<b>Sherman Terrace/West of E. Wash.</b>
c1276 (29413)	<b>DeForest Area COI using sch dist:</b> Since the DeForest Area School District is a reasonably compact area including the Villages of DeForest and Windsor and the Town of Vienna (all of which also share use of the DeForest Area Community and Senior Center and the DeForest Area Public Library), it seemed logical that this would provide a basis for a Community of Interest for discussion.	<b>Town of Vienna:</b> Vienna is a mostly rural town between the villages of DeForest and Waunakee. Its children are split between the DeForest, Waunakee, and the Lodi School District. Its 2019 estimated population of 1,575 represented a bit more than a 6% increase over the 2010 census.
c1180 (28675)	<b>Madison Area Plan:</b> Madison area plan	<b>North Madison.</b>
c2747 (23692)	<b>Community of Interest (imported):</b> Submitting on behalf of someone else? Yes Cambridge	<b>Madison Hospitals:</b> Madison healthcare services are very important to Cambridge, especial those related to UW Health and St. Mary's Hospital.
		<b>Sun Prairie:</b> Costco for groceries and UW Health for healthcare, located in Sun Prairie, are heavily used by Cambridge residents.



Supporting Data for Cluster C27		
Portal Link (District)	Overall Submission Information	Individual Area Information
<a href="#">c2148</a> (32987)	<b>Calvin's Community of Interest map:</b> Areas of regular activity	<b>Calvin's Community of Interest map:</b> My areas of regular activity.
<a href="#">c2150</a> (33011)	<b>Jeannie's Communities of Interest map:</b> Jeannie's Community of Interest map	<b>My walking neighborhood:</b> Where I usually walk
<a href="#">c2282</a> (33278)	<b>Northcentral Technical College:</b> The map of this community represents Northcentral Technical College, a public college that serves the Wausau area. It serves roughly 6,177 students a year, and the campus must be kept together as a single community. That school offers over 100 certificate programs such as agriculture, business, health, and public safety. The school provides many excellent paths to stable careers for residents of t...	<b>Northcentral Technical College:</b> Northcentral Technical College is a public community college that serves roughly 6,177 in Wausau, Wisconsin.
<a href="#">c1215</a> (28894)	<b>Central Wisconsin Education Community:</b> Due to recent reorganization of the University of Wisconsin system – The University of Wisconsin Stevens Point is now responsible for managing and administrating not only their own campus, but those in addition in both Wausau and Marshfield. Due to strategic partisan redistricting, Stevens Point is no longer in the same congressional district as these two other campuses. They have been split away....	<b>The University Of Wisconsin Stevens Point, The University of Wisconsin Eau Claire , and The University Of Wisconsin - Stout:</b> The University Of Wisconsin Stevens Point - Undergraduate, Graduate, and Elder Life Student Service Area. This area should all be combined into one unified Congressional District. I name this community of interest: Central Wisconsin Education Community.
<a href="#">c1471</a> (30538)	<b>PMC at UU Wausau:</b> When drawing the 85th Assembly District and the 7th Congressional District, we considered the location of tribal nations, farming regions, industry, tourism, year-round recreation, watersheds, communities that shop, work, attend Church & community events (the arts, music, etc) in neighboring communities. We considered the current district lines, and noticed that some tribes were split up between ...	<b>85th Assembly District:</b> Wausau and surrounding communities, where consumers go to shop, work, play, attend Church and live. Includes two large hospitals and their associated clinics. 400 block and the arts draw in citizens from communities surrounding Wausau. Regional Farmer's markets.
<a href="#">c2150</a> (33011)	<b>Jeannie's Communities of Interest map:</b> Jeannie's Community of Interest map	<b>Rib Mountain State Park:</b> Important natural area in need of preservation and protection form exploiters.
<a href="#">c2236</a> (33170)	<b>Central WI Economic COI Map:</b> The four mid- and large-sized cities of Central Wisconsin: Wausau, Marshfield, Stevens Point and Wisconsin Rapids, and their surrounding market areas represented by Clark, Marathon, Portage and Wood Counties, encompass the Central WI Economic COI. This area is historically tied to the geographic watershed and farmshed created by the Wisconsin River and its central-state tributaries. Examples of in...	<b>Marathon County:</b> Marathon County: Wausau is the only SMSA in this economic district. Commercial, business services, higher-end shopping, health care, religious denominations not found elsewhere. Large Hmong community. Arts/cultural center. Media market for whole region.
<a href="#">c2777</a> (22323)	<b>Community of Interest (imported).</b>	<b>The University Of Wisconsin Stevens Point, The University of Wisconsin Eau Claire , and The University Of Wisconsin - Stout:</b> The University Of Wisconsin Stevens Point - Undergraduate, Graduate, and Elder Life Student Service Area. This area should all be combined into one unified Congressional District. I name this community of interest: Central Wisconsin Education Community.



c1215 (28894)	<b>Central Wisconsin Education Community:</b> Due to recent reorganization of the University of Wisconsin system – The University of Wisconsin Stevens Point is now responsible for managing and administrating not only their own campus, but those in addition in both Wausau and Marshfield. Due to strategic partisan redistricting, Stevens Point is no longer in the same congressional district as these two other campuses. They have been split away....	<b>Recreation and Leisure Outdoors:</b> Regional outdoor locations. Communities who have a great interest in outdoor events.
c2150 (33011)	<b>Jeannie's Communities of Interest map:</b> Jeannie's Community of Interest map	<b>Family home neighborhood:</b> FAMILY HOME NEIGHBORHOOD
c2777 (22323)	<b>Community of Interest (imported).</b>	<b>Recreation and Leisure Outdoors:</b> Regional outdoor locations. Communities who have a great interest in outdoor events.
c2150 (33011)	<b>Jeannie's Communities of Interest map:</b> Jeannie's Community of Interest map	<b>Sunnyvale Park Lake:</b> Lake where I swim. Needs protection.
		<b>Wausau:</b> Where I do business, socialize etc.
		<b>Jim Moore Creek:</b> This area contains Jim Moore Creek and other streams.
c2211 (32674)	<b>Wisconsin Regional Map.</b>	<b>Heartland WI.</b>
c2215 (30740)	<b>Statewide communities:</b> This map shows the state separated into large sections that have common interest. The large sections all receive the same news, have similar weather patterns, and common interests. I considered things such as colleges, cities and their suburbs, and tourist attractions. When the maps are being drawn I would like to see these things considered. Fair and proportionate representation is imperative to ...	<b>Community 7.</b>



Supporting Data for Cluster C28		
Portal Link (District)	Overall Submission Information	Individual Area Information
c1178 (28657)	<b>Menominee Nation and Border Towns:</b> Members of the Menominee, shared employment, those employed by the Menominee Nation so casino workers, those working at the Menominee college or lumber mill. Shared community interests, in the health of the waterways and the Menominee forest which goes hand in hand with the tourism in the area.	<b>Menominee Border Towns:</b> Members of the Menominee, shared employment, those employed by the Menominee Nation so casino workers, those working at the Menominee college or lumber mill. Shared community interests, in the health of the waterways and the Menominee forest which goes hand in hand with the tourism in the area.
c1251 (29198)	<b>UpNorthBroadband:</b> Rural area northwest of Green Bay with poor internet service.	<b>Deficient Broadband Service Area:</b> This is an area with minimal internet service and all of the community disadvantages that brings with it.
c2139 (32969)	<b>Forest County Area - Call for Peace:</b> Forest County Area: I return regularly to my Potawatomi relatives in Forest County for our universal language of dance, traditional drumming, and wise teachings of peace. Colonization and white supremacy has subjected Potawatomi and Ojibwe to broken treaties and deadly treatment. For example, see <a href="https://glifwc.org/publications/pdf/SandyLake_Brochure.pdf">https://glifwc.org/publications/pdf/SandyLake_Brochure.pdf</a> . On top of that, in the 1980's a zinc...	<b>Forest County Area - Call for Peace founded on Justice:</b> I return regularly to my Potawatomi relatives in Forest County for our universal language of dance, traditional drumming, and wise teachings of peace. Colonization and white supremacy has subjected Potawatomi and Ojibwe to broken treaties and deadly treatment. See <a href="https://glifwc.org/publications/pdf/SandyLake_Brochure.pdf">https://glifwc.org/publications/pdf/SandyLake_Brochure.pdf</a> . On top of that, in the 1980's a zinc and copper mine plan was set ...
c2163 (33031)	<b>Menominee County + 2 townships:</b> My Community of Interest is seen when connecting Menominee County to two adjoining Towns of Red Springs and Bartelme. Together we form one rectangle and accompany part of the Wolf River. This reunites those of us working for the same values and interests into this compact, contiguous rectangle that does not break municipal or county lines. The 6,293 residents are 65.9% indigenous, 5.1% of two r...	<b>Menominee County , Towns of Red Springs &amp; Bartelme:</b> My Community of Interest is seen when connecting Menominee County to two adjoining Towns of Red Springs and Bartelme. Together we form one rectangle and accompany part of the Wolf River. This reunites those of us working for the same values and interests into this compact, contiguous rectangle that does not break municipal or county lines. The 6,293 residents are 65.9% indigenous, 5.1% of two r...
c2705 (23591)	<b>Community of Interest (imported):</b> Submitting on behalf of someone else? Yes Cassie Mol Kentin	<b>Cassie 2 pm 060821 PMC:</b> I am a member of the Stockbridge-Munsee band of Mohicans. The three tribal nations in this section of Wisconsin share values, businesses and employees. Those values include environmental concern, familial connections (intermarriage is very common) which are incredibly important to our community. Economic concerns are also shared - we pay millions of dollars in taxes to the state, but none of that ...
c2211 (32674)	<b>Wisconsin Regional Map.</b>	<b>NE Wisconsin.</b>
c2215 (30740)	<b>Statewide communities:</b> This map shows the state separated into large sections that have common interest. The large sections all receive the same news, have similar weather patterns, and common interests. I considered things such as colleges, cities and their suburbs, and tourist attractions. When the maps are being drawn I would like to see these things considered. Fair and proportionate representation is imperative to ...	<b>Community 6.</b>



Supporting Data for Cluster C29		
Portal Link (District)	Overall Submission Information	Individual Area Information
<a href="#">c1288</a> (29576)	<b>Daniel's Northwoods COI map:</b> My community is in the Northwoods of Wisconsin, a lot of tourists come to visit, so a lot of us have seasonal employment cycles. We have a combination of rural, native reservation, and suburban lifestyles. I would include Mercer, Manitowish waters, Minocqua, Boulder Junction, Lac du Flambeau, Ashland, Bad River Reservation, Hurley, Montreal, and Ironwood are all parts of our community. We care ab...	<b>Mercer and surrounding area:</b> My community is in the Northwoods of Wisconsin, a lot of tourists come to visit, so a lot of us have seasonal employment cycles. We have a combination of rural, native reservation, and suburban lifestyles. I would include Mercer, Manitowish waters, Minocqua, Boulder Junction, Lac du Flambeau, Ashland, Bad River Reservation, Hurley, Montreal, and Ironwood are all parts of our community. We care ab...
<a href="#">c1965</a> (32439)	<b>Nicolet Area Technical College (NATC):</b> This community of interest focuses in on the main campus of the NATC region, in Rhinelander.	<b>Nicolet Area Technical College (NATC):</b> NATC is located in northern Wisconsin specifically in Rhinelander. It's district provides coverage for over 92,000 residents. Their district spans over 4,000 sq. miles across the region and they have campuses in outreach centers in Carter, Crandon, Eagle River, the Forest County Potawatomi Community, Lac du Flambeau, Minocqua, Mole Lake, and Tomahawk. It is clear NATC is crucial to rural Wisconsin...
<a href="#">c252</a> (26823)	<b>Lincoln County:</b> Small Rural North Central Wisconsin County	<b>Lincoln County:</b> Small rural North Central Wisconsin county. Population of about 30,000. Population is 95% white. 20% of residents are over the age of 65. About 10% are at or below poverty level. Median house hold income is just under \$60,000 per year. Major industries consists of Paper, housing components and other light manufacturing. Other sources of employment include Church Mutual Insurance, Lincoln Hills Sch...
<a href="#">c2762</a> (23190)	<b>Community of Interest (imported).</b>	<b>Lon's Community:</b> Home and several areas where I play music at long term care facilities. The people in these facilities value these visits. I depend on the roads in this area for easy access.
<a href="#">c2211</a> (32674)	<b>Wisconsin Regional Map.</b>	<b>Merrill/ Antigo.</b>
<a href="#">c252</a> (26823)	<b>Lincoln County:</b> Small Rural North Central Wisconsin County	<b>Community 2.</b>
<a href="#">c2211</a> (32674)	<b>Wisconsin Regional Map.</b>	<b>Superior/ N Wisconsin.</b>
<a href="#">c2215</a> (30740)	<b>Statewide communities:</b> This map shows the state separated into large sections that have common interest. The large sections all receive the same news, have similar weather patterns, and common interests. I considered things such as colleges, cities and their suburbs, and tourist attractions. When the maps are being drawn I would like to see these things considered. Fair and proportionate representation is imperative to ...	<b>Community 8.</b>



Supporting Data for Cluster C30		
Portal Link (District)	Overall Submission Information	Individual Area Information
c1215 (28894)	<b>Central Wisconsin Education Community:</b> Due to recent reorganization of the University of Wisconsin system – The University of Wisconsin Stevens Point is now responsible for managing and administrating not only their own campus, but those in addition in both Wausau and Marshfield. Due to strategic partisan redistricting, Stevens Point is no longer in the same congressional district as these two other campuses. They have been split away....	
c1522 (30730)	<b>Portage County, Wisconsin:</b> Portage County contains 27 municipalities, including Stevens Point and the Villages of Whiting and Plover, which form the urban hub for the entire county. It contains four school districts, including Stevens Point Area Schools, and portions of Amherst, Rosholt, and Almond Bancroft school districts. Citizens of Portage County find common ground in their appreciation for the out-of-doors and quality...	<b>Stevens Point, Plover, Whiting:</b> These three contiguous municipalities comprise the urban community and nucleus for most residents of Portage County.
c1780 (31730)	<b>UW - Stevens Point Community:</b> The UW- Stevens Point student community within the city of Stevens Point lies in the north of the town. The community comprises the main campus, student housing, residential housing, and business on the main street. The campus community finds itself enclosed within some physical boundaries; I-39 serves as the northern boundary, Main Street as the southern boundary, and the Wisconsin River to the...	<b>UW - Stevens Point:</b> The UW- Stevens Point student community within the city of Stevens Point lies in the north of the town. The community comprises the main campus, student housing, residential housing, and business on the main street. UW - Stevens Point's two satellite campuses in Marshfield and the Wausau are depicted as physically distant but connected in their interests.
c18 (23648)	<b>Central WI community of interest:</b> Mostly Clark County but overlaps portions of other counties, based on farming communities that coordinate and trade and school with each other	<b>Central WI Clark Co and friends:</b> farming, small town, schools that play each other in sports
c1807 (31779)	<b>Jan and Susan's LWV-SP Portage County:</b> Portage County, Wisconsin with Stevens Point as the Center City including other municipalities and townships in Portage County. Including Stevens Point Area School District with portions of Amherst, Rosholt and Almond Bancroft School District.	<b>Stevens Point, Plover, Whiting:</b> These three contiguous municipalities comprise the urban community and nucleus for most residents of Portage County.
c1961 (32297)	<b>Central Wisconsin Communities:</b> At present, Marshfield school district is divided between two counties, two assembly districts and two state senate districts as is the municipality of the city of Marshfield making representation of community and governmental needs difficult. Wood County is a semi-rural county with its major population areas divided between the north end and the south end. The north end includes the Marshfield Medi...	<b>Marshfield School District:</b> The school district is a community base for activities, athletics and arts and connects families, students and parents. At present, Marshfield school district is divided between two counties, two assembly districts and two state senate districts as is the municipality of the city of Marshfield making representation of community and governmental needs difficult.
c2115 (32895)	<b>Combo of Juneau &amp; Adams Counties:</b> Combo of Juneau & Adams Counties: A River Runs Through It Looking at a map of the center of Wisconsin we see what looks like an upright rectangular with a river running through it. It is marked Juneau County on the West shore of the river, and Adams County on the East shore. These two counties make up one vitally important Community of Interest (Combo) that should not be divided. The entir...	<b>Adams County:</b> Adams County is the SE County of the Central Sand Plains Ecological Landscape in mid Wisconsin. It adjoins Juneau County. A combination with Juneau County would be compact.



c2140 (32980)	<b>Central Sands Region:</b> The Central Sands region is a rural community rich in natural resources. Numerous lakes and rivers, forests and wetlands are found in this community. Large agribusinesses are vying for its resources and changing the water quality. Hunting, fishing, and water activities make tourism an important aspect of the economy. Its rural nature results in needs in the areas of healthcare, housing, and tra...	<b>Central Sands:</b> This community is a rural area in central Wisconsin that is primarily, lakes, rivers, wetlands, woods, and farmland. Its location is east of the Wisconsin River. The Ice Age Trail meanders through it. Hunting and fishing are important activities. Agribusinesses use over 3,000 high capacity wells in this region. Stevens Point is that largest city in the region. Many small towns are locate...
c2144 (32983)	<b>Pair Juneau &amp; Adams Counties:</b> Pair Juneau & Adams Counties: A River Runs Through It Looking at a map of the center of Wisconsin we see what looks like an upright rectangular with a river running through it. It is marked Juneau County on the West shore of the river, and Adams County on the East shore. These two counties make up one single, vitally important ecosystem and Community of Interest. They should not be div...	<b>Adams County:</b> Adams County is the SE County of the Central Sand Plains Ecological Landscape in mid Wisconsin. It adjoins Juneau County. A combination with Juneau County would be compact.
c2212 (33014)	<b>Marshfield Community of Interest Map:</b> Economic and educational communities of interest in and around Marshfield	<b>Marshfield School District:</b> The educational heart of the community
c2236 (33170)	<b>Central WI Economic COI Map:</b> The four mid- and large-sized cities of Central Wisconsin: Wausau, Marshfield, Stevens Point and Wisconsin Rapids, and their surrounding market areas represented by Clark, Marathon, Portage and Wood Counties, encompass the Central WI Economic COI. This area is historically tied to the geographic watershed and farmed created by the Wisconsin River and its central-state tributaries. Examples of in...	<b>Wood County:</b> Wood County: Business and Industry that support agriculture - supplies and equipment, aggregating, processing, marketing, distribution, Central WI State Fair; and the same for wood products. Tertiary/quaternary health research and health care specialists, serving a large rural area. Workforce support - education (technical and university), government (workforce development board) and job center. M...
c2407 (33585)	<b>A Sacred Voice in Jackson County:</b> The Ho-Chunk People of the Sacred Voice have been on these lands for over three ice ages. They value respect for land and nature. They travel far to join other tribes to register in public hearings against a hazardous Back Forty Mine. But Ho-Chunk WI is not centered on a reservation or compact land base. Rather the nation owns land in 14 WI counties: Adams, Clark, Crawford, Dane, Eau Claire, J...	<b>A Sacred Voice in Jackson County:</b> The Ho-Chunk People of the Sacred Voice have been on these lands for over three ice ages. They value respect for land and nature. They travel far to join other tribes to register in public hearings against a hazardous Back Forty Mine. But Ho-Chunk WI is not centered on a reservation or compact land base. Rather the nation owns land in 14 WI counties: Adams, Clark, Crawford, Dane, Eau Claire, ...
c2777 (22323)	<b>Community of Interest (imported).</b>	
c2211 (32674)	<b>Wisconsin Regional Map.</b>	<b>Central Wisconsin.</b>
c1522 (30730)	<b>Portage County, Wisconsin:</b> Portage County contains 27 municipalities, including Stevens Point and the Villages of Whiting and Plover, which form the urban hub for the entire county. It contains four school districts, including Stevens Point Area Schools, and portions of Amherst, Rosholt, and Almond Bancroft school districts. Citizens of Portage County find common ground in their appreciation for the out-of-doors and quality...	<b>Portage County:</b> A county in Central Wisconsin which ties the urban and rural sectors. Municipalities work with the county to meet their shared needs, including environmental concerns such as a recent study which showed the high level of nitrates in our wells.
c1807 (31779)	<b>Jan and Susan's LWV-SP Portage County:</b> Portage County, Wisconsin with Stevens Point as the Center City including other municipalities and townships in Portage County. Including Stevens Point Area School District with portions of Amherst, Rosholt and Almond Bancroft School District.	<b>Portage County:</b> A county in Central Wisconsin which ties the urban and rural sectors. Municipalities work with the county to meet their shared needs, including environmental concerns such as a recent study which showed the high level of nitrates in our wells.
c1961 (32297)	<b>Central Wisconsin Communities:</b> At present, Marshfield school district is divided between two counties, two assembly districts and two state senate districts as is the municipality of the city of Marshfield making representation of community and governmental needs difficult. Wood County is a semi-rural county with its major population areas divided between the north end and the south end. The north end includes the Marshfield Medi...	<b>Wood County:</b> Wood County is a semi-rural county with its major population areas divided between the north end and the south end. The north end includes the Marshfield Medical Center which is the area medical and trauma center and the south end includes Wisconsin Rapids which had paper industry and cranberry bogs. The county has farming and dairy in the rural areas,. The county is presently divided into 4 assem...





c2115 (32895)	<p><b>Combo of Juneau &amp; Adams Counties:</b> Combo of Juneau &amp; Adams Counties: A River Runs Through It Looking at a map of the center of Wisconsin we see what looks like an upright rectangular with a river running through it. It is marked Juneau County on the West shore of the river, and Adams County on the East shore. These two counties make up one vitally important Community of Interest (Combo) that should not be divided. The entire...</p>	<p><b>Juneau County:</b> Juneau County is the SW County of the Central Sand Plains Ecological Landscape in mid Wisconsin. It adjoins Adams County. A combination with Adams County would be compact.</p>
c2144 (32983)	<p><b>Pair Juneau &amp; Adams Counties:</b> Pair Juneau &amp; Adams Counties: A River Runs Through It Looking at a map of the center of Wisconsin we see what looks like an upright rectangular with a river running through it. It is marked Juneau County on the West shore of the river, and Adams County on the East shore. These two counties make up one single, vitally important ecosystem and Community of Interest. They should not be divided.</p>	<p><b>Juneau County:</b> Juneau County is the SW County of the Central Sand Plains Ecological Landscape in mid Wisconsin. It adjoins Adams County. A combination with Adams County would be compact.</p>
c2212 (33014)	<p><b>Marshfield Community of Interest Map:</b> Economic and educational communities of interest in and around Marshfield</p>	<p><b>Marshfield Economic COI:</b> Rural townships and municipalities that shop in Marshfield</p>
c1961 (32297)	<p><b>Central Wisconsin Communities:</b> At present, Marshfield school district is divided between two counties, two assembly districts and two state senate districts as is the municipality of the city of Marshfield making representation of community and governmental needs difficult. Wood County is a semi-rural county with its major population areas divided between the north end and the south end. The north end includes the Marshfield Medi...</p>	<p><b>Wisconsin Rapids School District:</b> The Wisconsin Rapids school district includes the community activities, athletics and Are Performing Arts Center.</p>
c2236 (33170)	<p><b>Central WI Economic COI Map:</b> The four mid- and large-sized cities of Central Wisconsin: Wausau, Marshfield, Stevens Point and Wisconsin Rapids, and their surrounding market areas represented by Clark, Marathon, Portage and Wood Counties, encompass the Central WI Economic COI. This area is historically tied to the geographic watershed and farmshed created by the Wisconsin River and its central-state tributaries. Examples of in...</p>	<p><b>Portage County:</b> Portage County: University of Wisconsin-Stevens Point and Sentry Insurance anchor this community and county. UW-SP now has branches in Wausau and Marshfield (campuses used to be UW Centers). Wisconsin River is a focal point. Large shopping/commercial/industrial development south of Stevens Point along Hwy 39 in Plover and Whiting serves the whole Central WI region.</p>
		<p><b>Clark County:</b> Clark County: Highly agricultural, strong Amish and Mennonite communities. Many small, value-added agricultural producers: meats, fruits/jams, eggs, maple syrup, bakeries, flowers/greenhouses, arts/crafts. Land O Lakes a very large processor and employer.</p>



Supporting Data for Cluster C31		
Portal Link (District)	Overall Submission Information	Individual Area Information
<a href="#">c1966</a> (32424)	<b>Moraine Park Technical College:</b> This community of interest focuses on the main campus of the Moraine Park Technical College district, in Fond du lac.	<b>Moraine Park Technical College:</b> The main college is located in Fond du lac, WI adjacent to the University of Wisconsin- Fond du lac. There are also two other campuses located in Beaver Dam and West Bend. Currently the Moraine Park Technical College district spans coverage over 308,000 Wisconsin residents.
<a href="#">c2413</a> (33668)	<b>UW- Washington County:</b> This community of interest was drawn to ensure that the students of UW- Washington County have their voices heard. Additionally to ensure that what they view as a community is established to further strengthen and support the relationship between the community and students.	<b>University of Wisconsin- Washington County:</b> The University of Wisconsin- Washington County is located in West Bend which has a population of roughly 32,000. The University of Wisconsin- Washington County currently provides higher education to over 500 students. It also provides alternatives in programs compared to the Moraine Park Technical College to the East which is heavily focused on Manufacturing.
<a href="#">c2779</a> (22071)	<b>Community of Interest (imported):</b> Submitting on behalf of someone else? Yes Jody Allen	<b>Jody 6:00pm 5/27 West Bend NSFM:</b> My Community of Interest is defined by several things. Schools are important to me. One's home is one's biggest asset and good schools help resale values. I moved to the area because the schools are so good. I marked locations where people gather, do convenience shopping, have meetings and generally live their lives. There is one local hospital that is critical to the community. My community ...
<a href="#">p363</a> (27938)	<b>6th CD.</b>	<b>District 1.</b>
<a href="#">p364</a> (27939)	<b>6th CD.</b>	<b>District 1.</b>
<a href="#">c2211</a> (32674)	<b>Wisconsin Regional Map.</b>	<b>Jefferson/Dodge.</b>
<a href="#">c2778</a> (22039)	<b>Community of Interest (imported):</b> Submitting on behalf of someone else? Yes Mark Allen	<b>Mark 6:00pm 5/27 West Bend NSFM:</b> I am an alderman and my community reflects the city, both the traditional area and the areas that have been annexed. It is important to recognize the vibrant downtown business districts as well as our technical college, our local hospital, and venues for performing and other arts.



Supporting Data for Cluster C32		
Portal Link (District)	Overall Submission Information	Individual Area Information
c1188 (28723)	<b>Door County School Districts:</b> Residents of Door County strongly identify with local school districts, so they are a natural community of interest and should be kept in the same assembly district.	<b>Washington Island School District:</b> This very small district (about 30 students) is isolated because it's on an island. I am mapping all the schools district in Door County because I believe they are a strong commonality across the county.
c2314 (33376)	<b>Korey's Map:</b> This area is diverse. Milwaukee deer district and Milwaukee art museum are areas of interest. Affordable housing and better schools would be the topics at a community meeting. Gun violence, housing and policing are issues that need to be addressed.	<b>Korey's Map:</b> This area is diverse. Milwaukee deer district and Milwaukee art museum are areas of interest. Affordable housing and better schools would be the topics at a community meeting. Gun violence, housing and policing are issues that need to be addressed.
c2414 (33663)	<b>University of Wisconsin- Marinette:</b> This community of interest was drawn to ensure that the students of UW- Marinette have their voices heard. Additionally to ensure that what they view as a community is established to further strengthen and support the relationship between the community and students.	<b>University of Wisconsin- Marinette:</b> The city of Marinette is located on the Wisconsin- Michigan border thus providing the University of Wisconsin Marinette with an opportunity to better help both Wisconsin and rural Michigan residents receive higher education. Together Marinette, WI and Menominee, MI number 18,000 residents and enrollment numbers over 200. Being the only institution providing higher education UW- Marinette provides ...
c310 (27604)	<b>Door County by School Districts:</b> Door County residents, especially families, identify with their local school districts as communities of interest.	<b>Washington Island School District:</b> Door County residents are very much involved with their respective school districts which form distinct communities of interest.
c2211 (32674)	<b>Wisconsin Regional Map.</b>	<b>Door.</b>
c1188 (28723)	<b>Door County School Districts:</b> Residents of Door County strongly identify with local school districts, so they are a natural community of interest and should be kept in the same assembly district.	<b>Gibraltar School District:</b> This is a very wealthy school district with many retirees. But locals aren't necessarily wealthy and they are the ones who have kids.
c310 (27604)	<b>Door County by School Districts:</b> Door County residents, especially families, identify with their local school districts as communities of interest.	<b>Gibraltar and Sevastopol School Districts:</b> Sevastopol School District
c482 (28010)	<b>Fran and Steve's Mequon &amp; Northern Door:</b> Fran and Steve live in Mequon and have a year-round part-time residence in Door County. See map for details. Fran's contact information is included, but the map is also for Steve Richman.	<b>Northern Door County:</b> this part of Door County is more cosmopolitan than southern Door. It is the main tourist area and the area reflects more diverse interests. The interests of the people in northern Door are different in the summer in winter. Northern Door has a much larger share of residents with two homes. Many of these people do not vote in Door County, including us. Northern Door is more cosmopolitan than southe...
c1188 (28723)	<b>Door County School Districts:</b> Residents of Door County strongly identify with local school districts, so they are a natural community of interest and should be kept in the same assembly district.	<b>Sevastopol School District:</b> Sevastopol School District is a mix of a farming community and tourism.
c310 (27604)	<b>Door County by School Districts:</b> Door County residents, especially families, identify with their local school districts as communities of interest.	<b>Community 3:</b> Sturgeon Bay School District



c1188 (28723)	<b>Door County School Districts:</b> Residents of Door County strongly identify with local school districts, so they are a natural community of interest and should be kept in the same assembly district.	<b>Community 4.</b>
c310 (27604)	<b>Door County by School Districts:</b> Door County residents, especially families, identify with their local school districts as communities of interest.	<b>Community 4:</b> Southern Door School District
c1188 (28723)	<b>Door County School Districts:</b> Residents of Door County strongly identify with local school districts, so they are a natural community of interest and should be kept in the same assembly district.	<b>Sturgeon Bay School District:</b> This is the largest school district in Door County by student count but very small geographically.
		<b>Southern Door County School District:</b> This is the largest school district by land mass. It is primarily a farming community.



Supporting Data for Cluster C33		
Portal Link (District)	Overall Submission Information	Individual Area Information
c1145 (28403)	<b>Nancy's map of Mequon and Thiensville:</b> This is the best of what I value – preserved green spaces, cultural offerings, good healthcare, and an educated community. See map for more details.	<b>Nancy - Mequon &amp; part of Thiensville:</b> I am an environmentally conscious individual who loves to walk. Green spaces are important. I like to bike the interurban trail, which goes through this part of Mequon. I come from a rural background and like green spaces but also easy access to shops and cultural places. I also have easy access to rural land, which I love. I often travel there to walk, bike, and photograph nature. I have easy acc...
c1181 (28695)	<b>Sheboygan - a Vibrant Lakefront Communit:</b> I live within the city limits of Sheboygan, which runs along Lake Michigan. Water resources, including clean water, wetlands, and green and water spaces, are all important features of my community and are worth protecting. I am a retired teacher and value education at all levels. My community is ethnically and economically diverse, which enriches the community but also creates special needs for th...	<b>Geralyn - lives in City of Sheboygan:</b> I live within the city limits of Sheboygan, which runs along Lake Michigan. Water resources, including clean water, wetlands, and green and water spaces, are all important features of my community and are worth protecting. I am a retired teacher and value education at all levels. My community is ethnically and economically diverse, which enriches the community but also creates special needs for th...
c1272 (29336)	<b>Beth's Mequon COI Map:</b> Southern Ozaukee County including Port Washington, Grafton and Cedarburg. Shared concerns include county government, community areas, festivals, media coverage, health, transportation, MATC. Shared values of this community include low taxes, housing values, good education, and rural feel.	<b>Port Washington/Grafton/Cedarburg:</b> Southern Ozaukee County including Port Washington, Grafton and Cedarburg. Shared concerns include county government, community areas, festivals, media coverage, health, transportation, MATC. Shared values of this community include low taxes, housing values, good education, and rural feel.
c1870 (31966)	<b>Greater Manitowoc Area:</b> This is a map of the greater Manitowoc area and the communities that make it up in total. Overall, Manitowoc's communities share many common interests between each other.	<b>Manitowoc Northern Edge:</b> Mainly upper to middle class neighborhood. But this area also has a trailer park with a lower socio-economic output. They're connected by Stangel, Jackson, and Wilson schools.
c1884 (32073)	<b>Vincent's Map of Concordia:</b> This campus is a bit different because of the fact that only around 40% of students actually live on campus while nearly 60% live off-campus. This university is home to approximately 3,300 students. This is mainly a commuter school so the campus may look a bit different than the others because so many students live away.	<b>Concordia University:</b> This campus is a bit different because of the fact that only around 40% of students actually live on campus while nearly 60% live off-campus. This university is home to approximately 3,300 students. This is mainly a commuter school so the campus may look a bit different than the others because so many students live away.
c2415 (33658)	<b>University of Wisconsin- Sheboygan:</b> This community of interest was drawn to ensure that the students of UW- Sheboygan have their voices heard. Additionally to ensure that what they view as a community is established to further strengthen and support the relationship between the community and students.	<b>University of Wisconsin- Sheboygan:</b> The current districts that UW- Sheboygan falls into are very spread out as they are not contiguous and have no physical boundaries. However, the area that is just south of the UW campus and North of Union Ave does follow the political boundary between the city of Sheboygan and the Village of Kohler. This space could still be included into the same district as the UW campus for the sake of contigui...
c2416 (33659)	<b>University of Wisconsin- Manitowoc:</b> This community of interest was drawn to ensure that the students of UW- Manitowoc have their voices heard. Additionally to ensure that what they view as a community is established to further strengthen and support the relationship between the community and students.	<b>University of Wisconsin- Manitowoc:</b> The University of Wisconsin- Manitowoc is one of three of the University of Wisconsin- Green Bays satellite campuses. The city of Manitowoc numbers roughly over 32,000 while enrollment numbers only 500. UW- Manitowoc is one of two colleges that serve the community. Silver Lake College is further west and is a private Catholic university. The University of Wisconsin- Manitowoc's proximity to Lake M...



c2701 (21813)	<b>Community of Interest (imported):</b> Submitting on behalf of someone else? Yes Louise Mollinger of Port Washington	<b>Business &amp; Lake District:</b> Coffee shops, restaurants, small shops, hotel; walkable to Lake Michigan, fishing, charter fishing boats
c2709 (25971)	<b>Community of Interest (imported):</b> Submitting on behalf of someone else? Yes Marcia Kaminski, resident of the Village of Grafton	<b>Marcia 5PM 06092021 NSFM:</b> I am a resident of the Village of Grafton, WI. Education is critically important to me even though my children are grown (I have grandchildren in school.) Quality education is key to a civilized society. The main reason we moved from Milwaukee to Grafton was because of education. It was in the late 60s and Milwaukee was talking about busing. We owned a home in Milwaukee within walking distance to ...
c2710 (23810)	<b>Community of Interest (imported):</b> Submitting on behalf of someone else? Yes Elaine Vokoun, Village of Grafton	<b>Elaine 5PM 06092021 NSFM:</b> I am a resident of Grafton Village, WI. Roads need to be improved. We cannot keep doing one mile a year! Also concerned that the police department does not regard black lives matter as valid. Too much of the money for the schools is going to private schools rather than public schools. Those of us in the more urban areas of Ozaukee Co get short shrift compared to the rural areas. I am concerned t...
c1870 (31966)	<b>Greater Manitowoc Area:</b> This is a map of the greater Manitowoc area and the communities that make it up in total. Overall, Manitowoc's communities share many common interests between each other.	<b>Downtown Manitowoc:</b> Downtown, has most of the small businesses for the area and local restaurants. Students will go to Jefferson Elementary School and then go onto Lincoln High School.
c2701 (21813)	<b>Community of Interest (imported):</b> Submitting on behalf of someone else? Yes Louise Mollinger of Port Washington	<b>North Port Washington:</b> north boundary of city of Port; some businesses; residential; right off I-43 (main N-S expressway in SE Wisconsin)
c1870 (31966)	<b>Greater Manitowoc Area:</b> This is a map of the greater Manitowoc area and the communities that make it up in total. Overall, Manitowoc's communities share many common interests between each other.	<b>Commercial Manitowoc:</b> Largely business, has large employers, chains and franchises.
c2701 (21813)	<b>Community of Interest (imported):</b> Submitting on behalf of someone else? Yes Louise Mollinger of Port Washington	<b>My neighborhood:</b> This is the residential area where I live and vote. Sauk Creek runs through it. The library and high School.
c1870 (31966)	<b>Greater Manitowoc Area:</b> This is a map of the greater Manitowoc area and the communities that make it up in total. Overall, Manitowoc's communities share many common interests between each other.	<b>North Lower Income Neighborhood:</b> Mostly apartments and duplexes.
c2701 (21813)	<b>Community of Interest (imported):</b> Submitting on behalf of someone else? Yes Louise Mollinger of Port Washington	<b>Residential Port Washington:</b> Port Washington is a city of 11,000 people.
c1870 (31966)	<b>Greater Manitowoc Area:</b> This is a map of the greater Manitowoc area and the communities that make it up in total. Overall, Manitowoc's communities share many common interests between each other.	<b>Higher-Middle Income Neighborhood:</b> This area largely has a higher to middle socio-economic status.
c2703 (25989)	<b>Community of Interest (imported):</b> Submitting on behalf of someone else? Yes Kathleen Keen, Beth Bauer, Jeanne Wesley, and Kate Kaiser	<b>Southside Lower Income:</b> Lincoln High School is a major connector for this area and the downtown.
		<b>Jean from Glendale:</b> She lives in Glendale. She believes her community is the north shore from Shorewood up to and including Mequon. A bit of Cedarburg as well. She loves the library system, at the North Shore, Whitefish Bay, and Shorewood. She goes to Mequon to take kids to the park adjacent city hall in Thiensville, where she also does some shopping (Quilting store). She subscribes to the Cedarburg Performing Art...



c1870 (31966)

**Greater Manitowoc Area:** This is a map of the greater Manitowoc area and the communities that make it up in total. Overall, Manitowoc's communities share many common interests between each other.

**Southside Manitowoc Middle to Higher Income:** A lot of these families work at Kohler. UW-Manitowoc/Green Bay is a major connection point for community events and education.

**Rural Farming Communities:** This area has mostly small and large farms. Some farms are big employers and others are family owned. The common connector is that many kids go to Manitowoc School District.



Supporting Data for Cluster C34		
Portal Link (District)	Overall Submission Information	Individual Area Information
c1301 (29632)	<b>Green Bay Hispanic Community:</b> The Hispanic community in the municipalities of Green Bay and Bellevue has grown rapidly on the east side of the city of Green Bay since the 1990s and has spread into the village of Bellevue, particularly near the JBS meatpacking plant, which is a major employer of Hispanic workers. Small Hispanic businesses are sprinkled throughout the east side of Green Bay. The two municipalities share a school...	<b>Hispanic community in Green Bay and Bellevue municipalities.:</b> Hispanic community in Green Bay and Bellevue municipalities. Dating back several decades, Hispanic immigrants began settling in the Green Bay area due to the attraction of employment, particularly in meat-packing plants on the east side of the city and near the Green Bay/Bellevue border, and on nearby dairy farms, among other opportunities, and the welcome they found at many local Catholic churches...
c1506 (30653)	<b>University of Wisconsin- Green Bay:</b> This community of interest was drawn to ensure that the students of UW- Green Bay have their voices heard. Additionally to ensure that what they view as a community is established to further strengthen and support the relationship between the community and students.	<b>University of Wisconsin- Green Bay:</b> The University of Wisconsin- Green Bay is located on the Northeast side of the city of Green Bay and is somewhat isolated from downtown. However, nearby on University Ave students have a short commute to enjoy several businesses along this road. Similarly, to the North, students are also able to commute to Bay Beach Amusement Park and Wildlife Sanctuary. Although students must commute to enjoy the...
c1958 (32369)	<b>Saint Norbert College Community:</b> This map represents St Norbert which runs along the Fox River and is clustered chiefly between Main Ave and Lande St. The opening of the Schneider stadium along Scheuring Road has extended the community south in Depere. The highlighted areas include many of the residence halls for the students attending the school. Additionally, 34 houses are surrounding the academic buildings and residences that ...	<b>Saint Norbert College:</b> This map represents St Norbert which runs along the Fox River and is clustered chiefly between Main Ave and Lande St. The opening of the Schneider stadium along Scheuring Road has extended the community south in Depere.
c1970 (32406)	<b>Green Bay area:</b> This map uses the municipal boundaries in the Green Bay area to keep communities together and not divided	<b>Ashwaubenon, Depere, Lawrence areas.</b>
c2278 (33265)	<b>Village of Suamico:</b> Village of Suamico	<b>Village of Suamico:</b> Suamico was historically a fishing village. The community has shared interests such as fishing and hunting for sport, recreational boating, and outdoorsmanship in general. The community is home to 3 local strawberry farms, 2 nurseries, dairy farms, and a deer farm.
c2280 (33275)	<b>Northeast Wisconsin Technical College:</b> The map of this community represents Northeast Wisconsin Technical College, a public college that serves the Green Bay area. It serves roughly 41,500 people a year, and the campus must be kept together as a single community. That school offers over 100 associate degrees, technical diplomas, 84 certificates, and apprenticeships. The school also serves 1,084 business through a corporate training dep...	<b>Northeast Wisconsin Technical College:</b> Northeast Wisconsin Technical College is a public college that serves the Green Bay area It serves roughly 41,500 people a year.
c2285 (33283)	<b>Oneida Nation of Wisconsin:</b> Oneida Nation of Wisconsin Reservation	<b>Oneida Nation of WI Reservation:</b> The Oneida Nation of Wisconsin is a sovereign First Nation. It's reservation has been checkerboarded, meaning many pieces of land are not owned by the Oneida Nation causing maps of owned land to look similar to a checkerboard. This is due to the Dawes Act of 1887 which sought to take reservation land from First Nations and force assimilation. Oneida has been buying back land but only owns about 65...





c2286 (33291)	<b>Village of Howard:</b> Village of Howard	<b>Village of Howard:</b> Howard is a up and coming suburb in the greater Green Bay area. Historically a farming community Howard is now a generally affluent community. Howard is home to lots of parks and trails.
c264 (26925)	<b>Erin's Green Bay (east) Community Map:</b> My community of interest map is split into three categories: 1) City of Green Bay outlined 2) where I spend most of my time running errands 3) outdoor/indoor locations that promote a healthy lifestyle. It is important to consider that I am not a resident of Green Bay technically, but of New Franken and I believe that the legislative lines should include where I reside as part of Green Bay. You may...	<b>Daily Errands:</b> I frequent these areas to do everyday essential errands, such as getting groceries, picking up prescriptions, and buying things that I need.
c294 (27301)	<b>City of De Pere:</b> City of De Pere, one municipality	<b>Community 1:</b> Depere is one municipality. It should have its own representation
c295 (27306)	<b>Green Bay Correctional Institute:</b> Green Bay Correctional Institute, several thousand inmates who cannot vote but who are counted in the population of Allouez	<b>Green Bay Correctional Institute:</b> Several thousand inmates, none of whom can vote yet are counted in the population of Allouez when drawing district lines;
p1824 (31860)	<b>Green Bay Area Shopping district:</b> Green Bay area shopping district	<b>District 1.</b>
p365 (27943)	<b>8th CD.</b>	<b>District 1.</b>
c195 (26229)	<b>Green Bay commercial district:</b> Commercial district of Green Bay	<b>Community 2:</b> Green Bay area commercial District
c1970 (32406)	<b>Green Bay area:</b> This map uses the municipal boundaries in the Green Bay area to keep communities together and not divided	<b>East Green Bay, Allouez,.</b>
c264 (26925)	<b>Erin's Green Bay (east) Community Map:</b> My community of interest map is split into three categories: 1) City of Green Bay outlined 2) where I spend most of my time running errands 3) outdoor/indoor locations that promote a healthy lifestyle. It is important to consider that I am not a resident of Green Bay technically, but of New Franken and I believe that the legislative lines should include where I reside as part of Green Bay. You may...	<b>City of Green Bay:</b> I painted the City of Green Bay based on the "municipality" boundary provided by district. I added the area near Chapel Ridge and Bay Settlement, as I believe this area should be included in Green Bay for multiple reasons. It is considered to be New Franken, but 1. I consider my community more as Green Bay than New Franken 2. I associate both politically and culturally more with the people in the...
c1970 (32406)	<b>Green Bay area:</b> This map uses the municipal boundaries in the Green Bay area to keep communities together and not divided	<b>West Green Bay, Howard.</b>
c264 (26925)	<b>Erin's Green Bay (east) Community Map:</b> My community of interest map is split into three categories: 1) City of Green Bay outlined 2) where I spend most of my time running errands 3) outdoor/indoor locations that promote a healthy lifestyle. It is important to consider that I am not a resident of Green Bay technically, but of New Franken and I believe that the legislative lines should include where I reside as part of Green Bay. You may...	<b>Active Lifestyle:</b> Green Bay has a lot of great outdoor spots to enjoy while exercising. I like to take advantage of the nice weather in the spring, fall and summer and bike or walk at these spots.
c2215 (30740)	<b>Statewide communities:</b> This map shows the state separated into large sections that have common interest. The large sections all receive the same news, have similar weather patterns, and common interests. I considered things such as colleges, cities and their suburbs, and tourist attractions. When the maps are being drawn I would like to see these things considered. Fair and proportionate representation is imperative to ...	<b>Community 4.</b>



c2211  
(32674)

**Wisconsin Regional Map.**

c2215  
(30740)

**Statewide communities:** This map shows the state separated into large sections that have common interest. The large sections all receive the same news, have similar weather patterns, and common interests. I considered things such as colleges, cities and their suburbs, and tourist attractions. When the maps are being drawn I would like to see these things considered. Fair and proportionate representation is imperative to ...

**Packer Corner.**

**Community 5.**



Supporting Data for Cluster C35		
Portal Link (District)	Overall Submission Information	Individual Area Information
<a href="#">c1769 (31681)</a>	<p><b>UW - Oshkosh Community:</b> The University of Wisconsin - Oshkosh student community within the city of Oshkosh lies in the center of the town. The community is comprised mainly of off-campus student housing and athletic facilities across the Fox River. It's essential to keep this community of interests together despite natural boundaries such as the Fox River. The UW Oshkosh community does not end at the edge of the propert...</p>	<p><b>UW Oshkosh Community:</b> This map shows the UW-Oshkosh student population-based within the city of Oshkosh. UW - Oshkosh's two satellite campuses in Fond du Lac and the Fox Cities are depicted as physically distant but connected in their interests.</p> <p><b>University:</b> Student housing in a "food desert."</p> <p><b>Water Quality.</b></p>
<a href="#">c2770 (23077)</a>	<p><b>Community of Interest (imported):</b> Submitting on behalf of someone else? Yes A workgroup of volunteers from the Winnebago County, Wisconsin League of Women Voters.</p>	<p><b>Non-white:</b> A disproportionate (high) percentage of non-white residents.</p> <p><b>City of Oshkosh:</b> The city of Oshkosh is split into 2 assembly districts.</p> <p><b>Agricultural:</b> Areas of farms, especially diary farms, crops, hobby farms.</p> <p><b>Prisons:</b> These areas hold at least 7 correctional facilities.</p>



Supporting Data for Cluster C36		
Portal Link (District)	Overall Submission Information	Individual Area Information
c1169 (28598)	<b>Town of Buchanan neighborhoods:</b> Town of Buchanan within Kimberly School District and Darboy Sanitary District	<b>Community 1.</b>
c120 (25727)	<b>Appleton Area:</b> This map represents the Appleton area that should all be in the same State Senate District and US Congressional District. It is too large to be in one State Assembly District	<b>Appleton area:</b> The city of Appleton is too populous to all be in one Assembly district, but we believe it's important for it all to be included in the same Senate district. Grand Chute is also closely integrated with Appleton and should be part of the same Senate district.
c1274 (29391)	<b>North Appleton and Urban Grand Chute:</b> Under the current maps, most of the urban town of Grand Chute has been attached to a largely rural district to the west of the City of Appleton. The interests of the urban residents of Grand Chute are not being served with our current representative. It is indisputable that the residents of the area I have mapped are part of a COI in the north Appleton area of Outagamie County and the Appleton Are...	<b>Community 1.</b>
c1284 (29518)	<b>Appleton School Dist. + City of Appleton:</b> This map includes 95% of voters within the Appleton Area School District. There are voters in the northwest section of the map who live in the Town of Grand Chute, who attend Hortonville Schools. It also excludes a small number of voters who live in the City of Menasha who attend the Appleton Area School District. (blue area) Voters inside the boundary of the City of Appleton. The city of Applet...	<b>Appleton Area School District:</b> This map includes 95% of voters within the Appleton Area School District. There are voters in the northwest section of the map who live in the Town of Grand Chute, who attend Hortonville Schools. It also excludes a small number of voters who live in the City of Menasha who attend the Appleton Area School District.
c1451 (30512)	<b>Community is Important:</b> Small village elementary school neighborhood - west of school	<b>Kimberly West Side Elementary School - west area (south of Kimberly Ave/north of tracks):</b> Kimberly West Side Elementary School - west area (south of Kimberly Ave/north of tracks)
c1882 (30694)	<b>Vincent's Map of Lawrence University:</b> this is a map of Lawrence University. Home of approximately 1,400 students. A Liberal Arts university located in Appleton, Wisconsin. A relatively small university, Lawrence seeks to give its students a voice in the community.	<b>Lawrence University:</b> this is a map of Lawrence University. Home of approximately 1,400 students. A Liberal Arts university located in Appleton, Wisconsin. A relatively small university, Lawrence seek to give its students a voice in the community.
c208 (26527)	<b>Appleton as a Community of Interest:</b> This is the city of Appleton including the wards of the town of Grand Chute that are intertwined with Appleton Boundaries.	<b>Appleton with Grand Chute:</b> This map includes the city of Appleton with the wards of Grand chute that are included inside the basic urban area.
c209 (26532)	<b>Appleton Grand Chute ; North and South:</b> Includes the urban area of Appleton and Grand Chute, trying include the urban areas as Communities of Interest without dividing them into multiple legislative districts	<b>Community 1.</b>
c21 (23651)	<b>Suburban Appleton COIs:</b> Maps COIs for the areas on the outskirts of the city of Appleton.	<b>Southeast Appleton COI:</b> The suburban area SE of Appleton. Combination of rural, large lot suburban, and waterfront.
c2276 (33266)	<b>Fox Valley Technical College:</b> The map of this community represents Fox Valley Tech, a public college that serves the Appleton/Fox Valley areas. It serves roughly 50,000 people a year, and the campus must be kept together as a single community. That school has transfer agreements with over 30 four-year institutions, offering an excellent option for students be begin their higher education plans.	<b>Fox Valley Technical College:</b> Fox Valley Tech is a public college that serves the Appleton/Fox Valley areas. It serves roughly 50,000 people a year.



c289 (27212)	<b>Grand Chute/ Appleton:</b> This is the Appleton/Grand Chute area based on School District lines & Municipality lines.	<b>Community 1:</b> Grand Chute / Appleton area
c120 (25727)	<b>Appleton Area:</b> This map represents the Appleton area that should all be in the same State Senate District and US Congressional District. It is too large to be in one State Assembly District	<b>Community 2.</b>
c1284 (29518)	<b>Appleton School Dist. + City of Appleton:</b> This map includes 95% of voters within the Appleton Area School District. There are voters in the northwest section of the map who live in the Town of Grand Chute, who attend Hortonville Schools. It also excludes a small number of voters who live in the City of Menasha who attend the Appleton Area School District. (blue area) Voters inside the boundary of the City of Appleton. The city of Applet...	<b>The City of Appleton:</b> Voters inside the boundary of the City of Appleton. The city of Appleton lies within three counties and the Appleton Area School District serves children living in at least three municipalities (City of Appleton, City of Menasha, and the Town of Grand Chute).
c209 (26532)	<b>Appleton Grand Chute ; North and South:</b> Includes the urban area of Appleton and Grand Chute, trying include the urban areas as Communities of Interest without dividing them into multiple legislative districts	<b>Community 2.</b>
c21 (23651)	<b>Suburban Appleton COIs:</b> Maps COIs for the areas on the outskirts of the city of Appleton.	<b>NE Old Towns:</b> These are areas that were separate cities along the Fox River and the main railroad between Appleton and Green Bay. Appleton is not adjacent to these areas and part of these areas by annexations. People like the small town feel and community aspects of this area
		<b>North Suburban Appleton:</b> In any other place this would be consider a suburban area. Various size lots but on the big side. People here want the open space feel and "safety of the area.
		<b>West Suburban Appleton:</b> This is the suburban shopping and entertainment hub. The major mall is here. Wide variety of housing from large lots and homes to significant amount of multifamily. People like the convenience of living here.



Unassigned Submissions		
Portal Link (District)	Overall Submission Information	Individual Area Information
c1471 (30538)	<b>PMC at UU Wausau:</b> When drawing the 85th Assembly District and the 7th Congressional District, we considered the location of tribal nations, farming regions, industry, tourism, year-round recreation, watersheds, communities that shop, work, attend Church & community events (the arts, music, etc) in neighboring communities. We considered the current district lines, and noticed that some tribes were split up between ...	<b>7th CD-1:</b> 7th Congressional District, being mindful of tribal nations, as well as other communities of interest, such as year-round recreation, farming, tourism, logging/lumber industry, papermills/industry, watersheds, natural resources.
p367 (27953)	<b>7th CD.</b>	<b>District 1.</b>
c2215 (30740)	<b>Statewide communities:</b> This map shows the state separated into large sections that have common interest. The large sections all receive the same news, have similar weather patterns, and common interests. I considered things such as colleges, cities and their suburbs, and tourist attractions. When the maps are being drawn I would like to see these things considered. Fair and proportionate representation is imperative to ...	<b>Community 12.</b>
c2234 (33124)	<b>Hmoob (Hmong) Communities in Wisconsin:</b> Wisconsin has one of the largest populations of HMoob (Hmong) folx in the nation. With the lack of support that the HMoob community receive and experience, the People's Map Commission must hear and see that their struggles. It is understood that race plays a factor in socioeconomic status. The Asian population, specifically the HMoob, lives in large areas of low income and poverty. Though Wiscons...	<b>Hmong Elected Officials:</b> Communities that have elected Hmong folks to office (school boards, local office, state office, federal office)
c1964 (32405)	<b>The Wisconsin Community:</b> When I think of my community, all of Wisconsin comes to mind. I've traveled to many parts of the state and feel connected to all of them. Let's make a map which embodies the ideas that unite Wisconsinites-political fairness, competitiveness, compactness, equal population, contiguity, and the Voting Rights Act-not those which divide us. If smaller communities of interest (COIs) are formed, who...	<b>The Wisconsin Community:</b> When I think of my community, all of Wisconsin comes to mind. I've traveled to many parts of the state and feel connected to all of them. Let's make a map which embodies the ideas that unite Wisconsinites-political fairness, competitiveness, compactness, equal population-not those which divide us.
c2234 (33124)	<b>Hmoob (Hmong) Communities in Wisconsin:</b> Wisconsin has one of the largest populations of HMoob (Hmong) folx in the nation. With the lack of support that the HMoob community receive and experience, the People's Map Commission must hear and see that their struggles. It is understood that race plays a factor in socioeconomic status. The Asian population, specifically the HMoob, lives in large areas of low income and poverty. Though Wiscons...	<b>Hmoob New Years/Celebrations:</b> Annual Hmoob New Year that the community collaborates to host. Time to celebrate the Hmoob culture.
c1498 (30657)	<b>Wisconsin Need Better Infrastructure:</b> Wisconsin needs state wide broadband wireless internet (ESPECIALLY in rural areas), more solar panels for all residential and commensal building, and lead drinking pipes removed and replaced with less toxic plumbing in all residential properties statewide. Plus replace all USPS vehicles and city busses with electric vehicles, end the use fossil fuels, install electric vehicle charging ports in al...	<b>Community 3:</b> Clean renewable energy in the form of solar panels on 100% of ALL old and new residential and commercial buildings.



c2234 (33124)	<b>Hmoob (Hmong) Communities in Wisconsin:</b> Wisconsin has one of the largest populations of Hmoob (Hmong) folk in the nation. With the lack of support that the Hmoob community receive and experience, the People's Map Commission must hear and see that their struggles. It is understood that race plays a factor in socioeconomic status. The Asian population, specifically the Hmoob, lives in large areas of low income and poverty. Though Wisconsin...	<b>Education - Hmong Organizations:</b> K-12, college, university organizations that delegates space to Hmong folks and ally learnings.
c1592 (30987)	<b>Edgerton Recreation and Family Supports:</b> This map provides information about free and affordable recreation for families, as well as other supports for families, such as medical help, housing and food support. Families are more likely to thrive when the communities around them provide these supports.	<b>Hmoob Serving Organizations/Agencies:</b> Local organizations that serve the Hmoob community.
c2234 (33124)	<b>Hmoob (Hmong) Communities in Wisconsin:</b> Wisconsin has one of the largest populations of Hmoob (Hmong) folk in the nation. With the lack of support that the Hmoob community receive and experience, the People's Map Commission must hear and see that their struggles. It is understood that race plays a factor in socioeconomic status. The Asian population, specifically the Hmoob, lives in large areas of low income and poverty. Though Wisconsin...	<b>Hmoob Businesses:</b> Hmoob Businesses ran by Hmoob entrepreneurs
		<b>community 1.</b>
		<b>Hmoob Studies:</b> Higher ed institutions that house Hmoob studies and language programs.