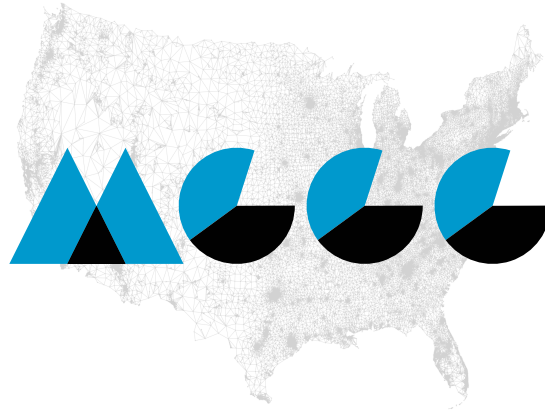


COI Report for Missouri



MGGG Redistricting Lab and OPEN-Maps Coalition

Contributors

Staff and students of the MGGG Redistricting Lab who made direct contributions to this project include Jamie Atlas, Luis Delgadillo, Jack Deschler, Moon Duchin, Max Fan, Cyrus Kirby, Elizabeth Kopecky, JN Matthews, Lucy Millman, Chanel Richardson, Vievie Romanelli, Parker Rule, Robbie Veglahn, Valeria Velasquez, and Zach Wallace-Wright. We also thank the other members of the Lab.

Active members of the OPEN-Maps faculty working group include Erin Chambers (St. Louis University), Ranthony Edmonds (the Ohio State University), Parker Edwards (University of Notre Dame), Vladimir Kogan (the Ohio State University), and Ari Stern (Washington University).



1 Introduction

This is the final summary of Community of Interest (COI) clusters assembled from public commentary submitted to the Missouri community mapping portal from its launch in early June 2021 through mid-August 2021.

We chose a data resolution that produced an initial round of 35 clusters near the end of August, numbered A1-A35 and generated a final, third round of clusters at the end of September, numbered C1-C35.

The choice of coarse or fine data resolution can be varied, but it is important to consider the balance between usability by the line-drawers at the scales relevant to redistricting balanced, which suggests that the cluster should not be too large, with ensuring sufficient richness of the supporting data, which suggests that the clusters should not be too small. *A full description of methodology is available on request to contact@megg.org.*

We begin with summary descriptions of each COI cluster, accompanied by heatmaps showing where the corresponding areas of interest were located. The raw testimony that supports each cluster is presented in Section 3, accompanied by hyperlinks from summary to tables, tables back to summary, and from individual table entries to the detail pages in the public portal.

1.1 How to use this report

As the line drawers in Missouri publish their newly proposed districts, members of the public can consult this report to find synthesized and organized public testimony.

Steps

- Consult the **summary view** (Figure 1) to see which clusters are most relevant to the part of the state under consideration.
- Begin with the **brief description and heatmaps** of the clusters in Section 2. This should help form a sense of the geographic scale of the cluster and will provide a summary of important themes. For large clusters, we have used a text classification technique to produce subclusters with different themes highlighted by submitters.
- Next to the name of the cluster is a link that will jump you straight to the **table of raw data** in Section 3. There, you can read the submissions for yourself! Some submissions are very long, so we have truncated them after a character limit equivalent to several tweets. In the first column of these tables, you can find a link that will take you straight to the detail page for the original submission in the public portal. Note that the top row of the table contains a link that jumps you back to the summary page for the cluster.

By flipping between the overview, the summary descriptions/heatmaps, the tables of supporting data, and the submission pages on the public portal, we hope that users will be able to form a high-level view of public testimony, supported by specific detail.

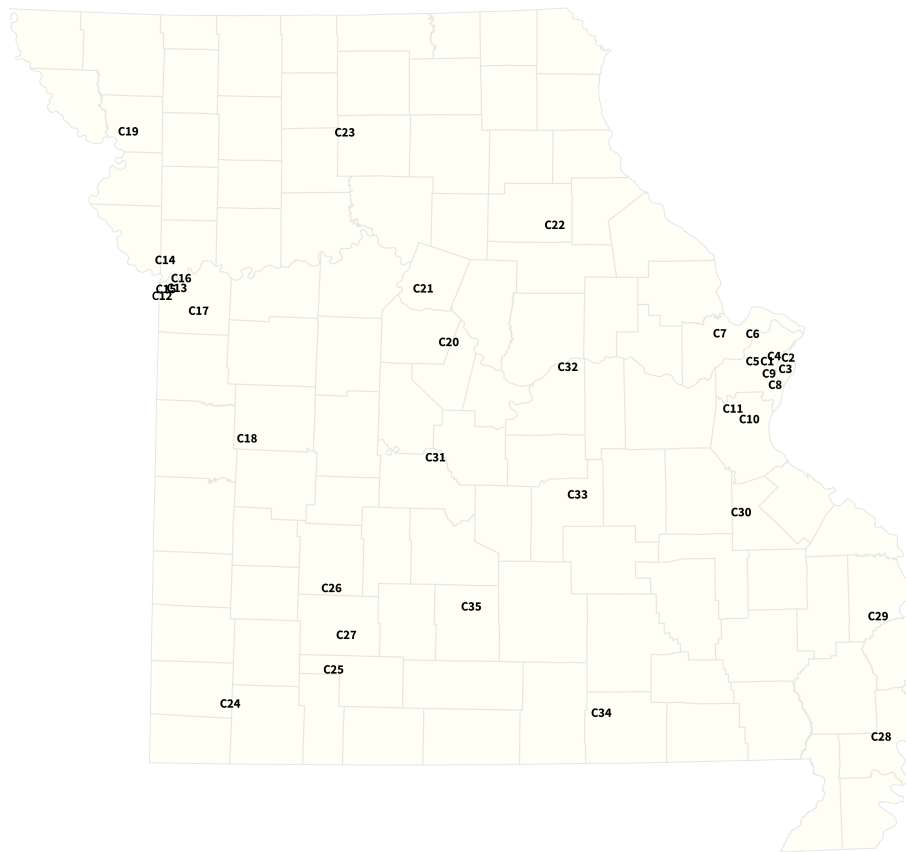
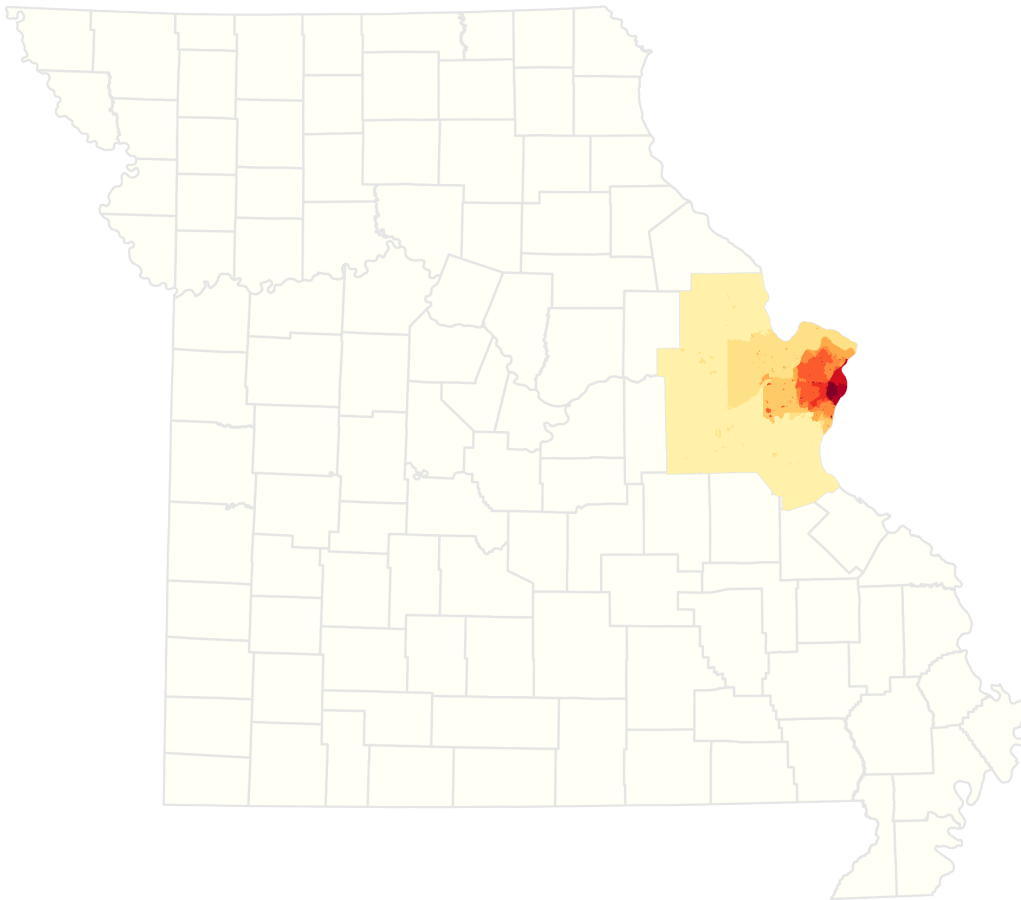


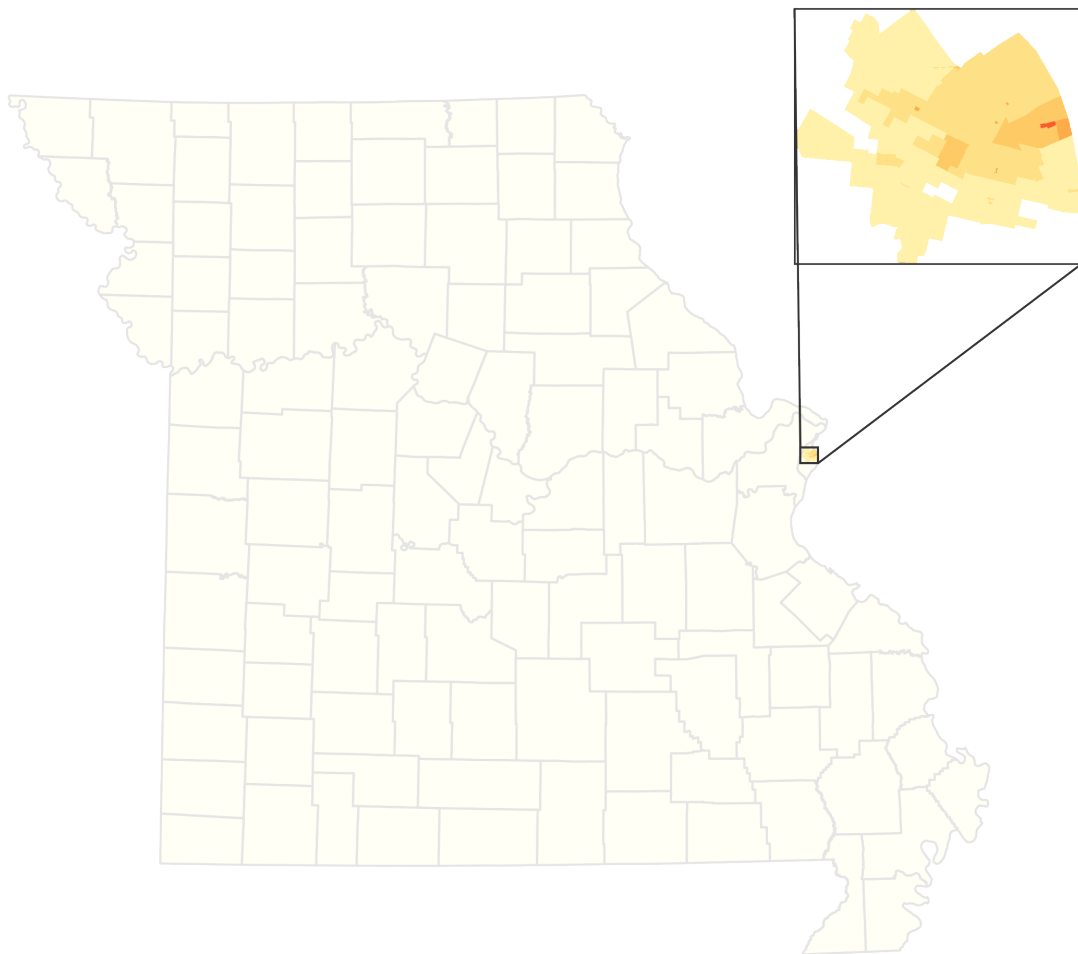
Figure 1. This summary view shows the centers of mass for the 35 clusters produced from 808 mapped areas of interest from the Missouri community mapping portal.

2 COI Clusters

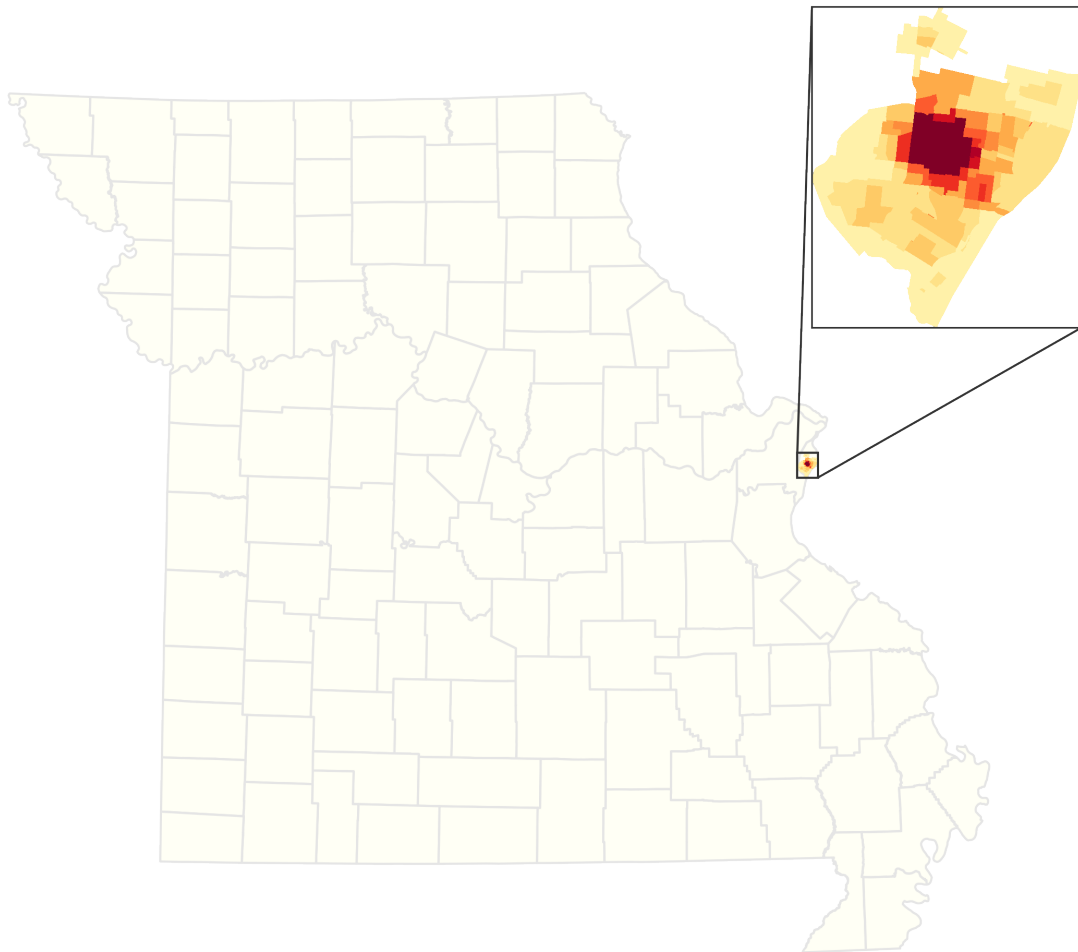
Cluster C1 — Greater St. Louis. (11 submissions) Strong St. Louis identity in the city and surrounding area. Many residents reported the need for improved public transportation and highway infrastructure. Broader area shares cultural institutions and events. City residents cite concerns with parks, schools, public utilities, safety, and healthcare. One submitter emphasized that service workers need access to affordable housing and childcare.



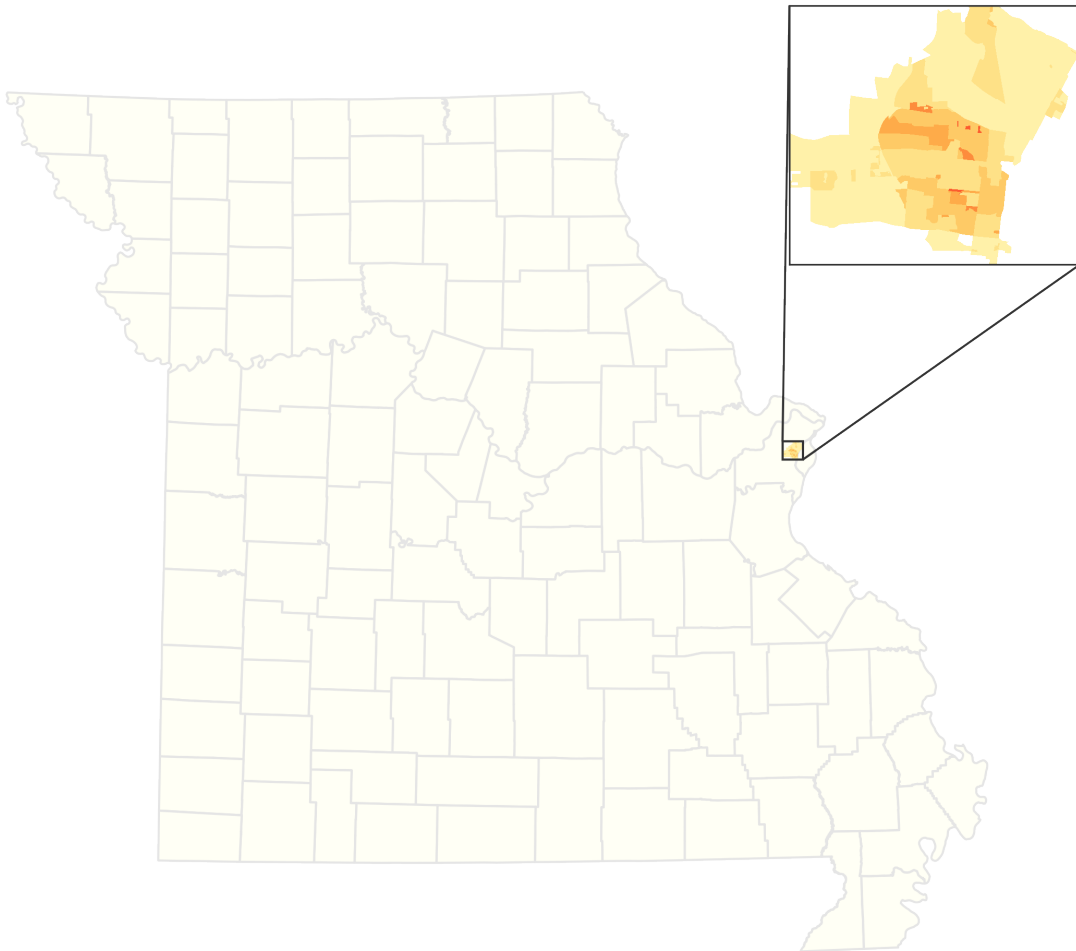
Cluster C2 – North St. Louis. (7 submissions) Submissions cover a stretch of city neighborhoods from West End to Hyde Park. Historic homes with significant renter population. Shared parks and walking paths. Large concentration of Black residents. Area near Saint Louis University described as core middle class and professional neighborhood. The "Delmar Divide" cited as a historically significant line of segregation.



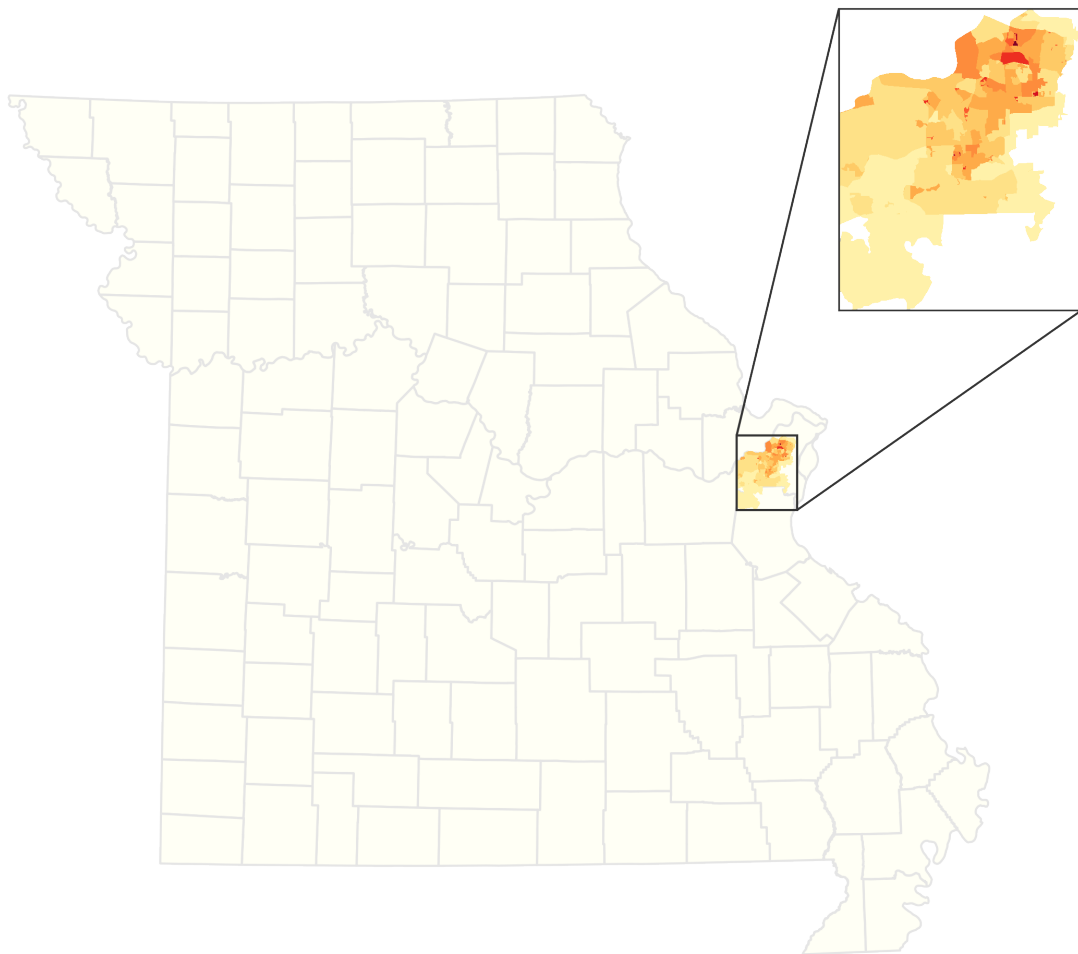
Cluster C3 — South St. Louis. (25 submissions) Predominantly working class area with pockets of wealthier families and Saint Louis University students. Tower Grove Park is an important outdoor community space. Area faces gentrification and affordability issues, particularly among renters. Transportation and safety for pedestrians and cyclists is important. There are notable immigrant and LGBTQ communities, which have some existing infrastructure and support.



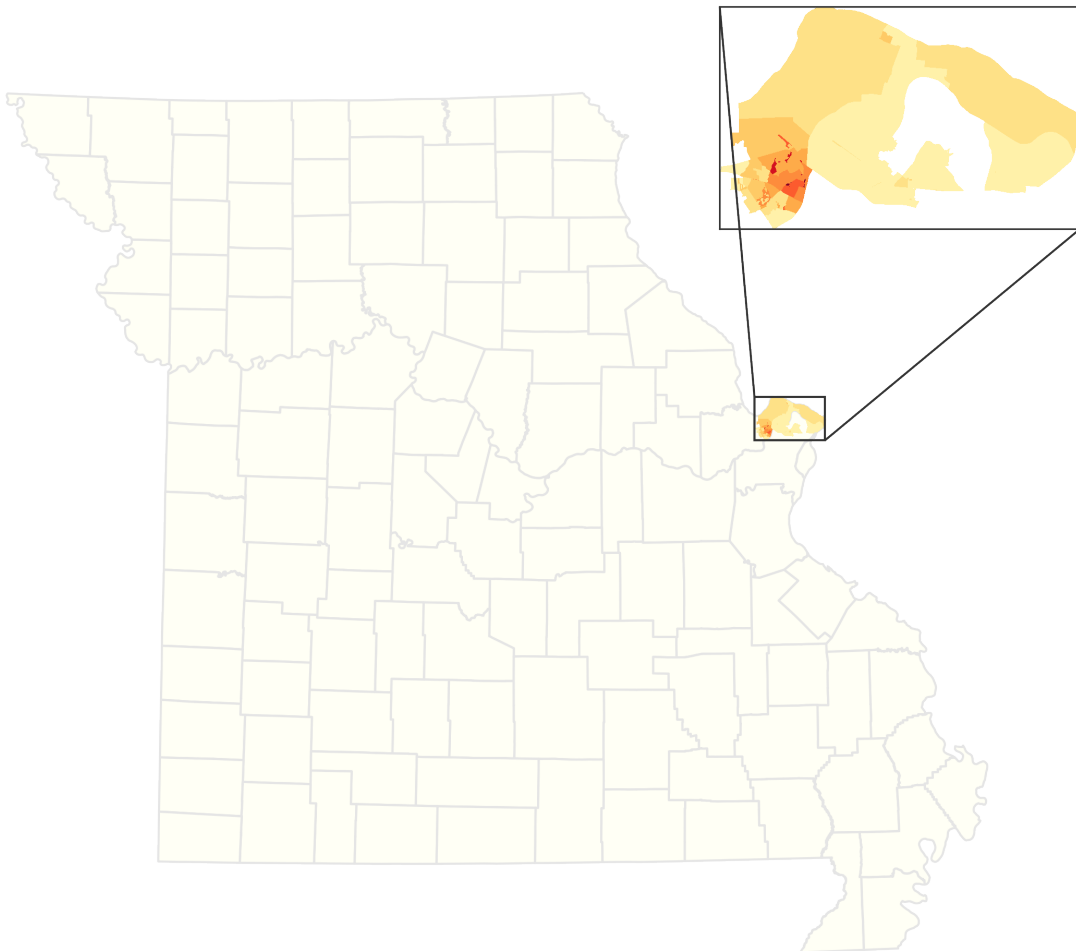
Cluster C4 – Greater U City. (10 submissions) Townships surrounding University of Missouri–St. Louis and Washington University. Increasing housing values. Student population. Diverse area with concentrations of Black, Jewish, and Asian American residents. Former Chinatown was demolished to develop Busch Stadium. Concerns about policing, schools, and infrastructure.



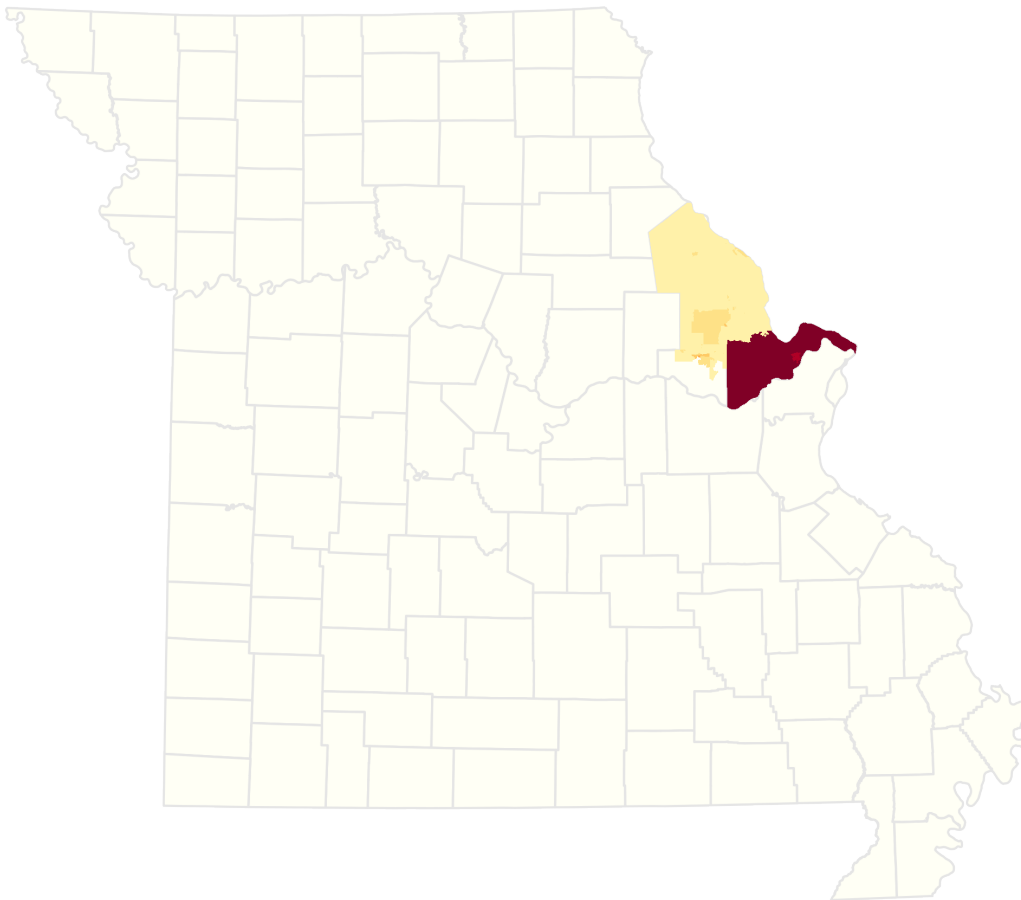
Cluster C5 — St. Louis County Suburbs. (32 submissions) Middle- to upper middle class suburbs with working class communities on the periphery. Concerns about under funding school districts, particularly Parkway and Ladue School Districts. Significant renter population near Maryland Heights. Concentration of Asian American residents with religious sites and community centers. Elderly Jewish community supported by Jewish Community Center.



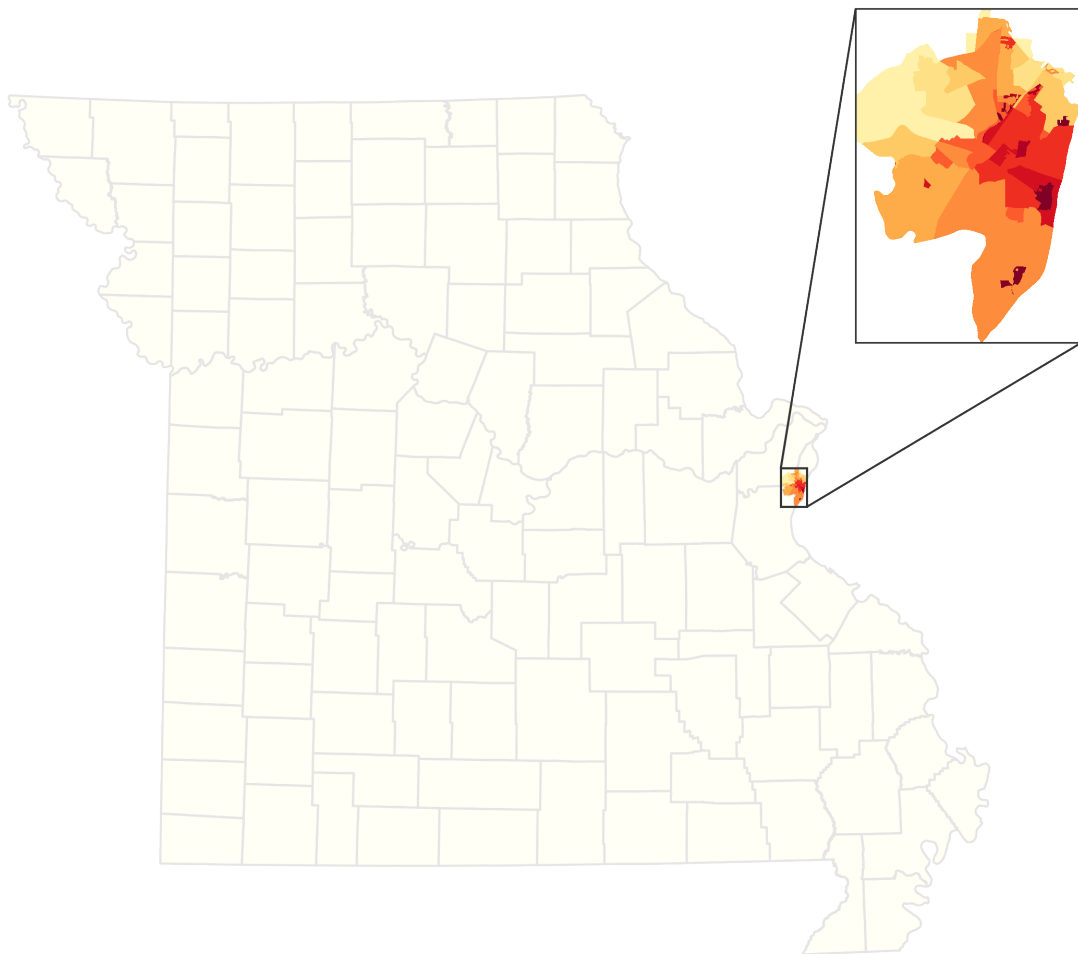
Cluster C6 – St. Charles and North St. Louis County. (12 submissions) Areas in St. Charles County delineated by school districts and limited local transit options. Historic homes are noted. Area economy said to rely on tourism. Communities in North St. Louis County share services and businesses.



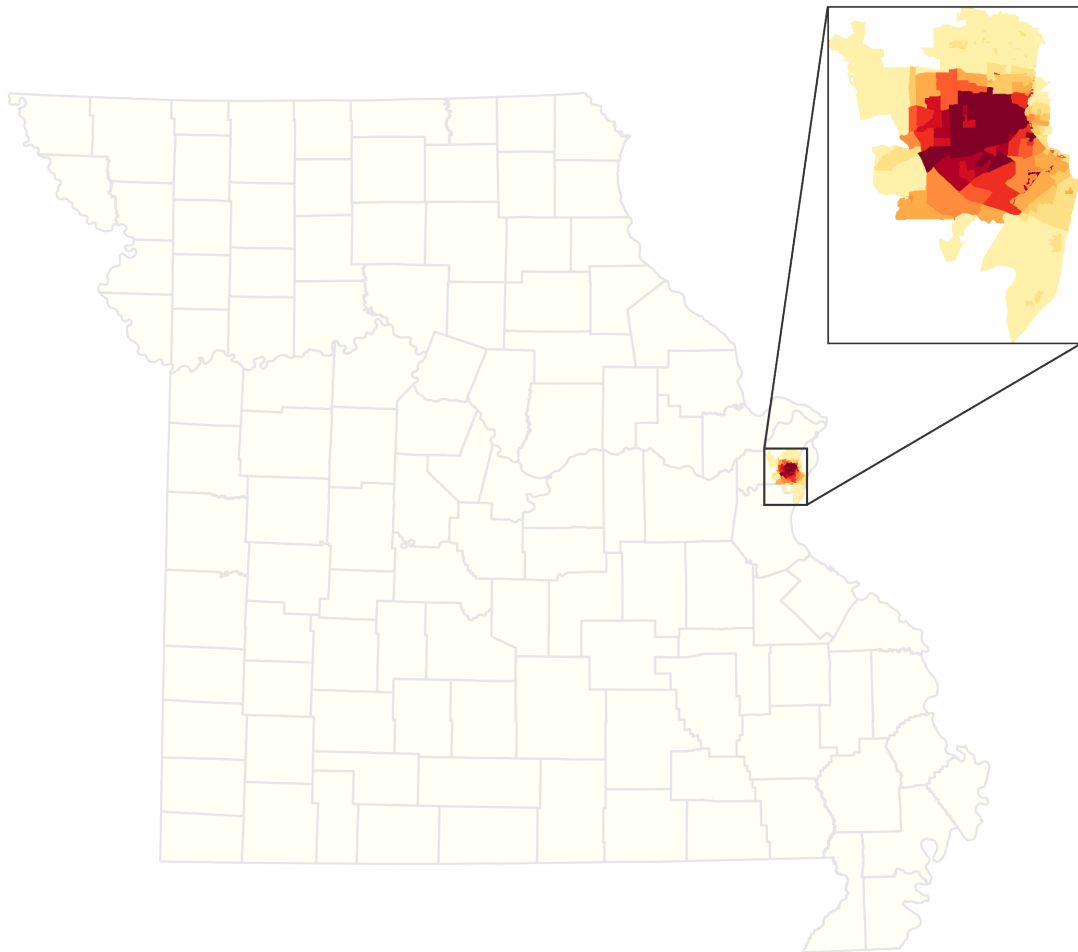
Cluster C7 – Greater St. Charles. (57 submissions) Cluster is dominated by maps collected through League of Women Voters. Maps show important employers, including manufacturing plants and Concentrated Animal Feeding Operations (CAFOs). Cluster has a mix of rural and agricultural land, small cities, and unincorporated suburbs. Concerns about flooding and traffic infrastructure. Submitters mapped school district boundaries and identified areas that have and do not have access to medical services, parks, childcare, and polling places. Seasonal homes noted in Innsbrook.



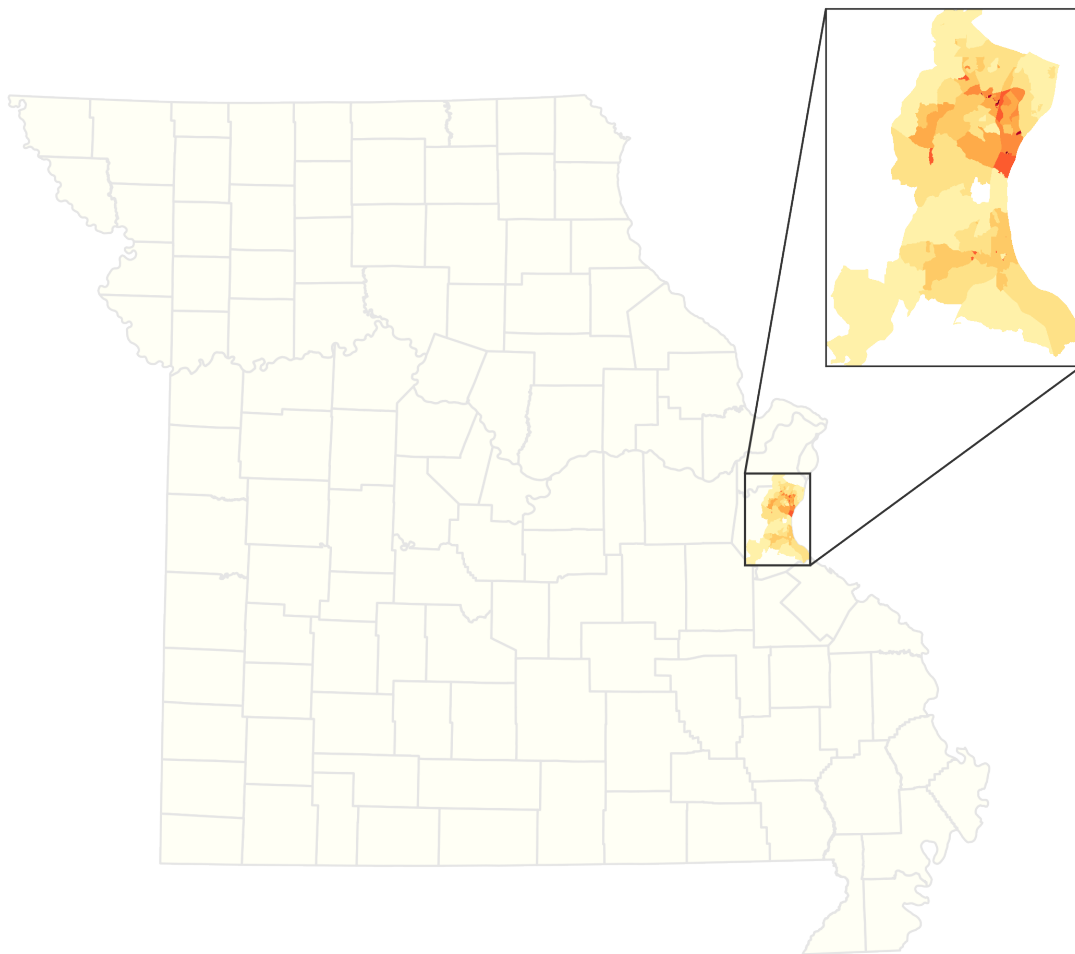
Cluster C8 – South St. Louis County. (20 submissions) Many submitters mapped local school districts, including Affton, Mehlville, and Lindbergh School Districts. Significant population of students qualify for free or reduced lunch. Mehlville was described as having an immigrant population. Telegraph corridor cited as locus of business and transportation. Residents report needing help with childcare, affordable groceries, and healthcare services. Mix of homeowners and renters.



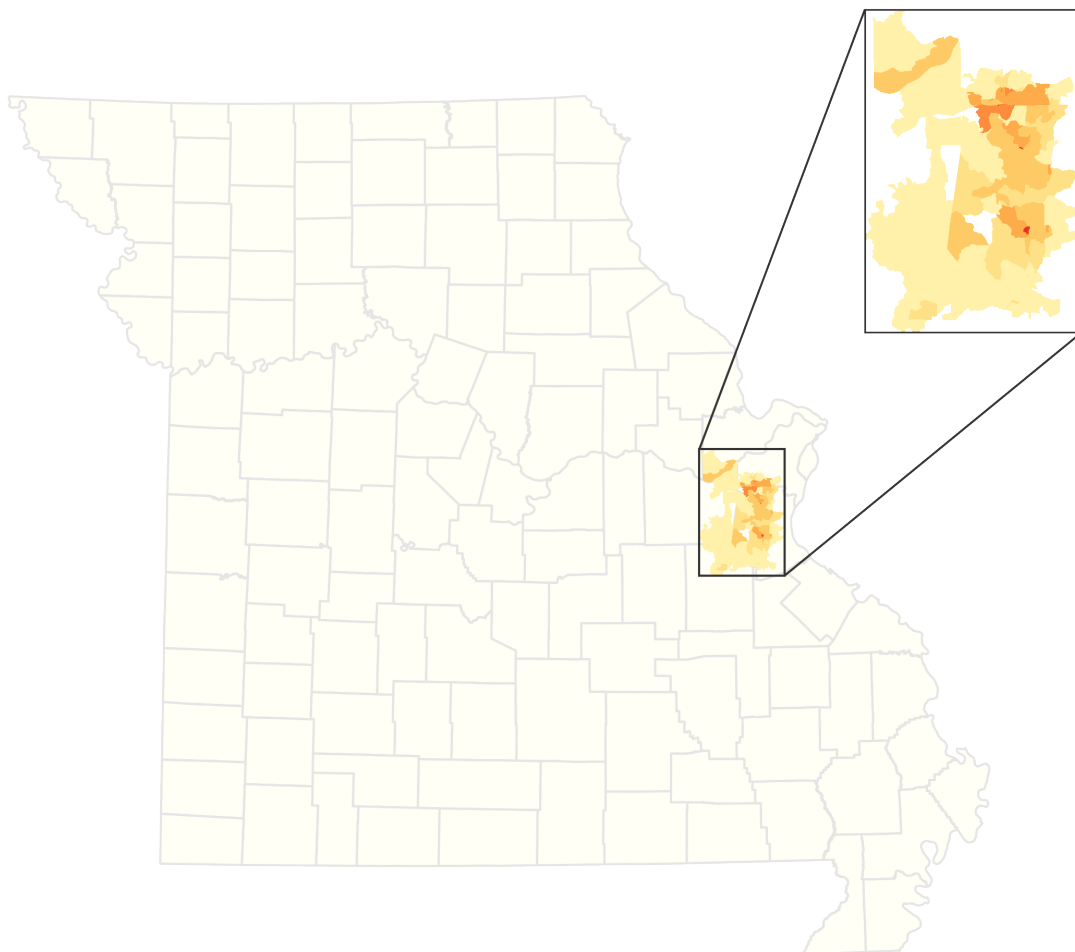
Cluster C9 – Outer St. Louis County. (38 submissions) Support for public schools and funding for education. Home affordability was tied to the school districts in the area. Rising cost of living and home prices makes it difficult for families to afford childcare, healthcare services, and groceries. Suburban identity is noted for some communities in the cluster. Historically Black neighborhood identified in Webster with a history of discrimination noted in Kirkwood.



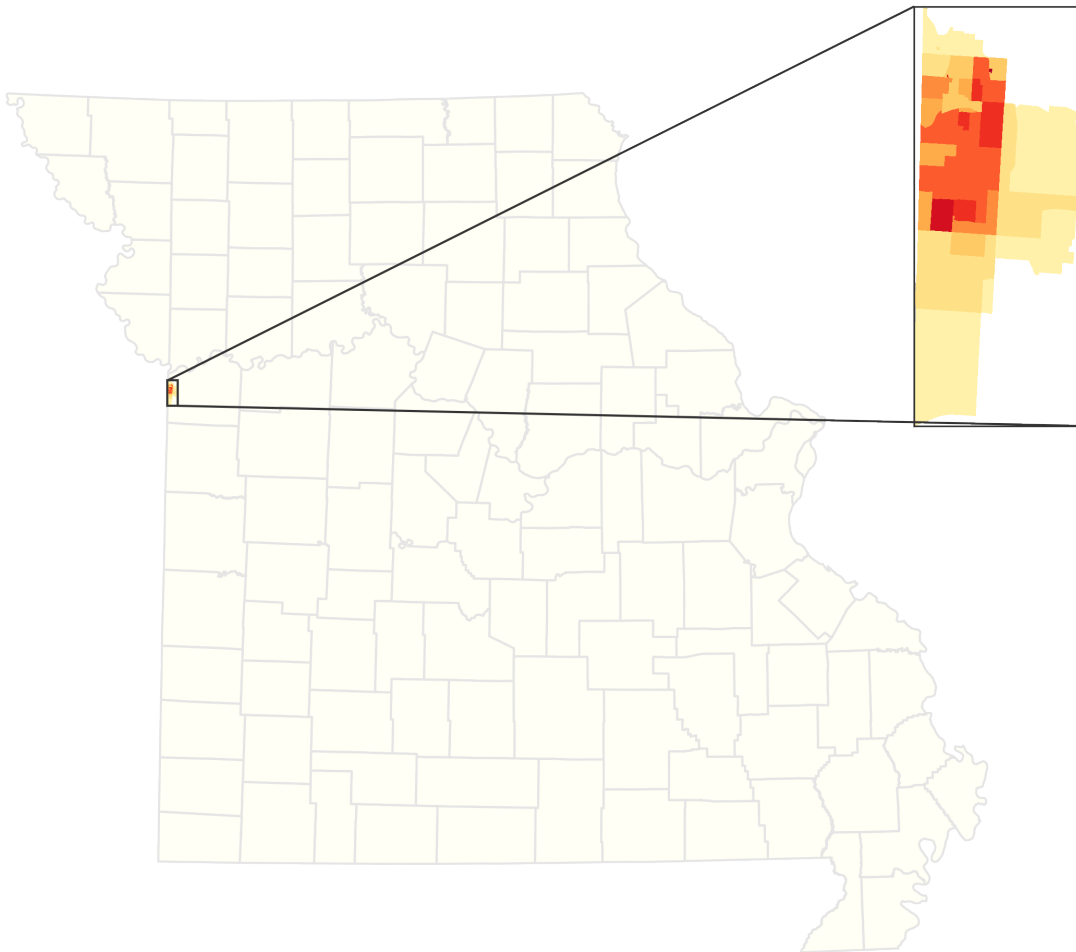
Cluster C10 – Flood-prone Suburbs in South St. Louis County. (18 submissions) Suburban communities along the Mississippi River with significant tourist industry. Families rely on free and reduced lunch for students at several elementary schools. Noted concerns associated with frequent flooding due to proximity to Mississippi and Meramec Rivers. Healthcare concerns related to Herculaneum Superfund Site.



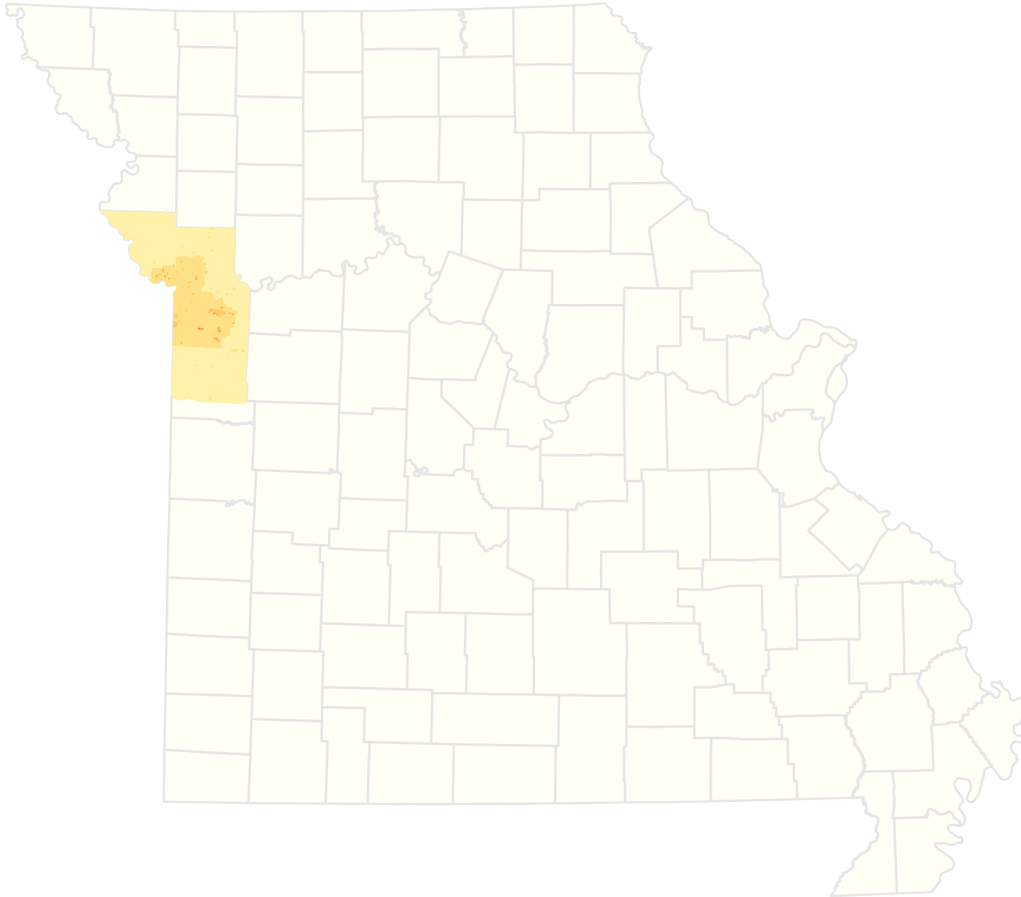
Cluster C11 – Jefferson-Franklin Counties’ Rural Communities. (24 submissions) Rural communities primarily consisting of homeowners. Home to several tourist attractions and recreational opportunities: network of hiking and biking trails, Robinson State Park, conservation areas, fishing, golf. Low-income residents with general affordability concerns including food, housing, and healthcare. Focus on school districts, with noted reliance on free and reduced lunch at many elementary schools. Concerns about flooding and protection of water resources. Coal ash and other sources of pollution in the Missouri River are cited. Shared concern about how the districts have previously divided the region.



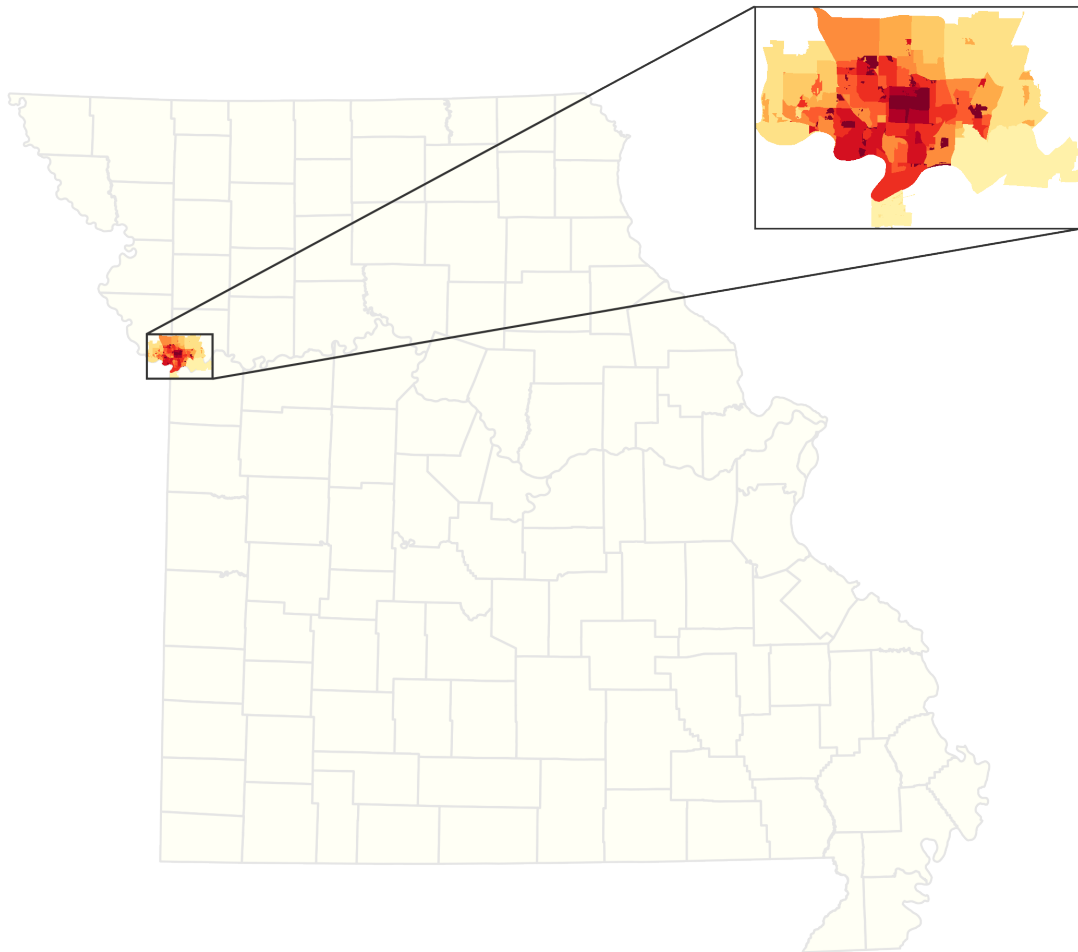
Cluster C12 – UMKC area. (24 submissions) Cluster contains a mix of housing types: rentals, apartments, condos, single-family homes, historic houses. University of Missouri – Kansas City supports surrounding commercial/cultural areas (plazas, museum, small businesses). Young professionals, families, retirees, and elderly population. Collective concerns about public safety, new development, and affordable housing.



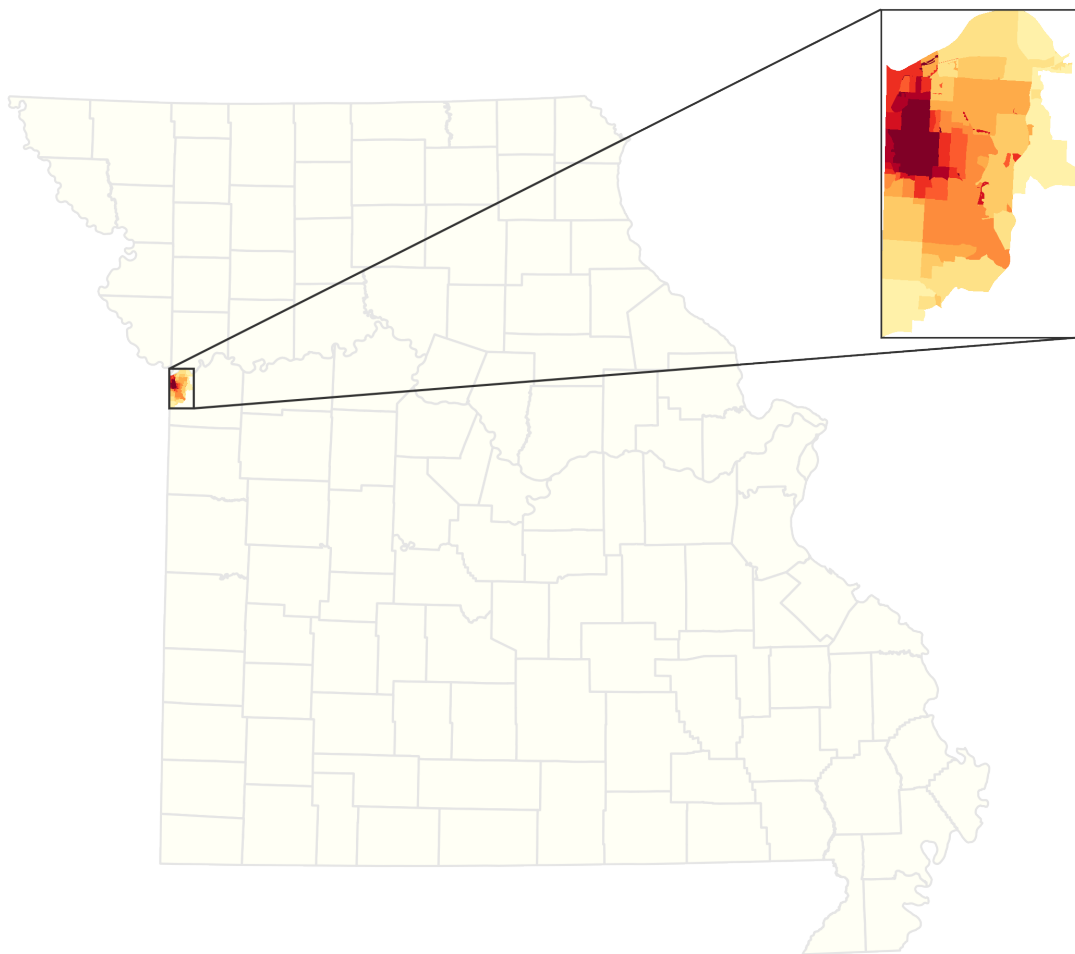
Cluster C13 — Greater Kansas City. (5 submissions) Metro area that shares transportation authority. Low-income and diverse communities described in neighborhoods in south Kansas City. Concerns about cost of living and lack of investment in infrastructure and schools. Lake Tapawingo area noted for families and LGBTQ residents.



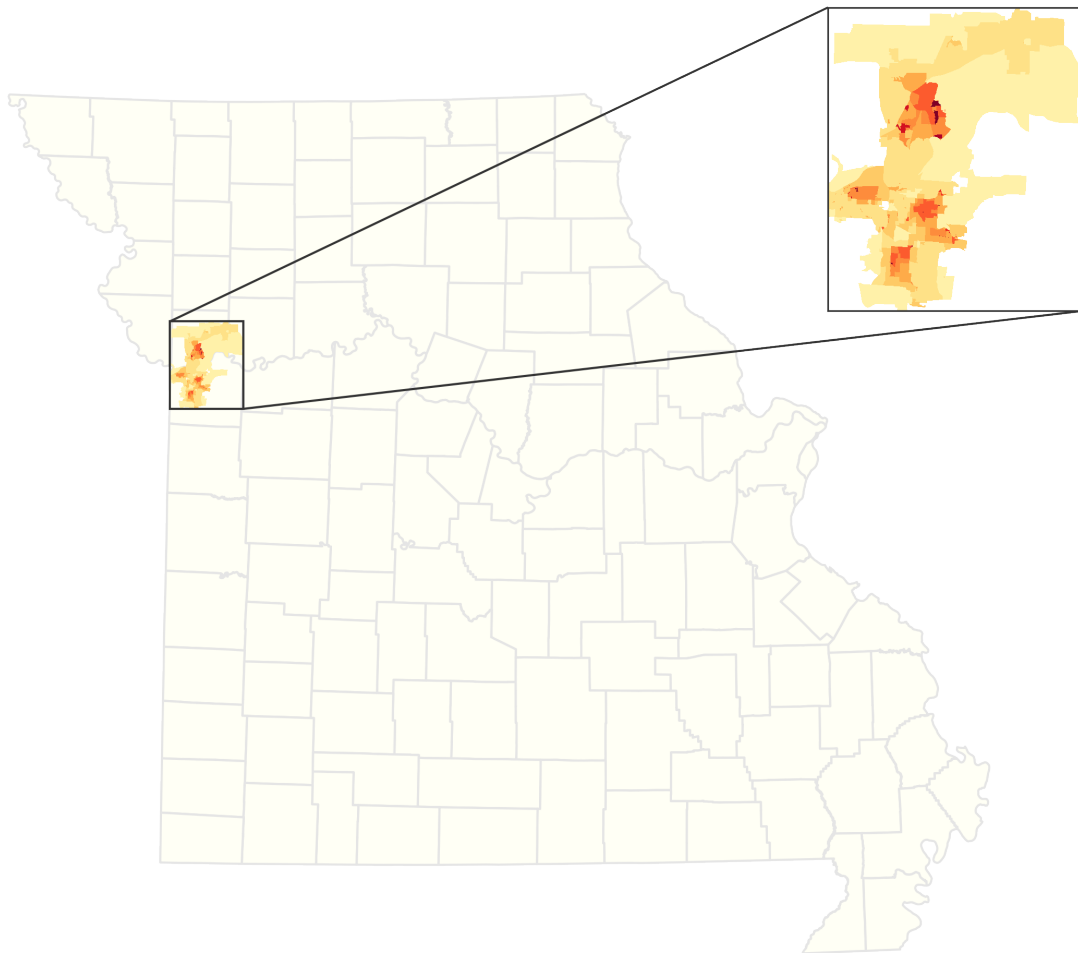
Cluster C14 — Northland KC. (27 submissions) Predominantly White, conservative, suburban areas with retirees and growing number of young families and diversity in the region. Noted increasing development to accommodate growing population. Working class to middle class neighborhoods are mapped, along with some areas of wealth. Residents cite a distinct identity from the rest of Kansas City and a need to expand public transportation. Ford identified as large employer.



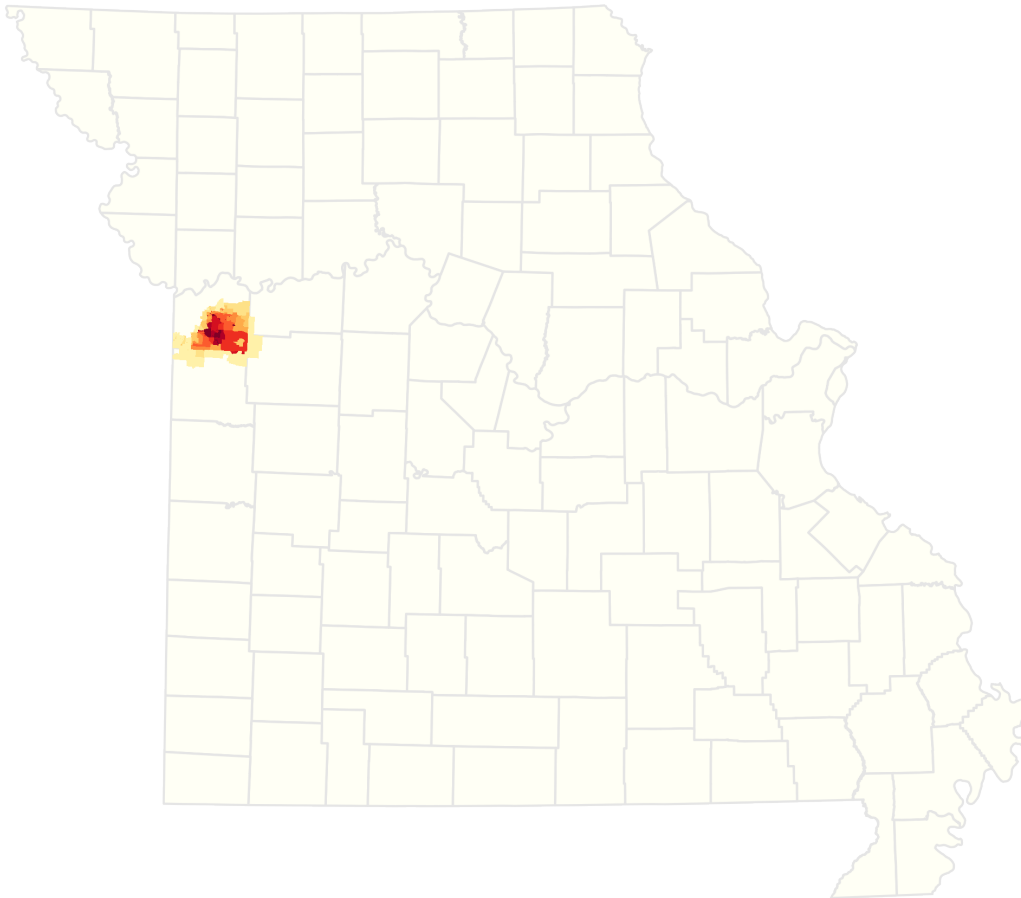
Cluster C15 – Downtown Kansas City - gentrification. (41 submissions) Mix of historic, traditionally working class neighborhoods alongside increasingly affluent, highly developed areas. Concerns about gentrification, affordable housing, limited public transportation, and struggling Kansas City Public Schools. One resident noted loss of Section 8 housing due to new development. Area also includes young families and professionals. Diverse neighborhoods include a significant LGBTQ population.



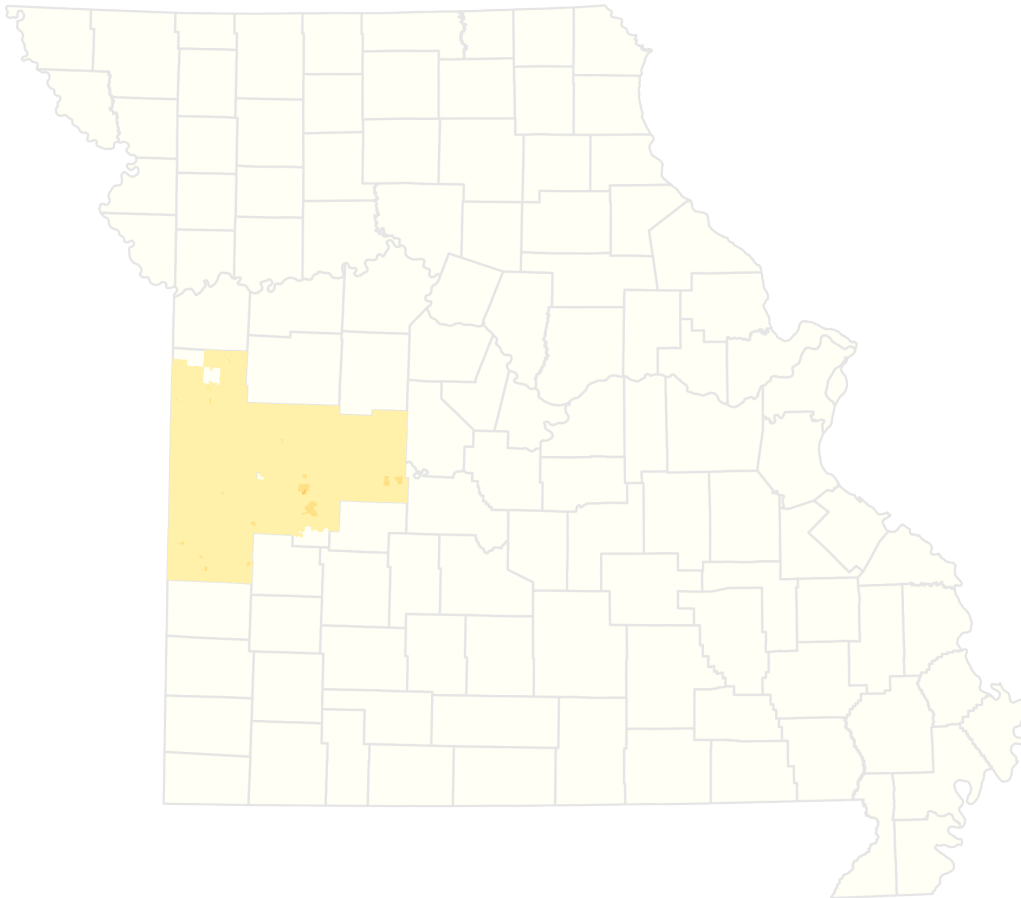
Cluster C16 — Historic Northeast. (26 submissions) Encompasses Independence, Liberty, and Raytown areas. Blue collar to middle class area with significant immigrant communities. Diverse residential areas in this cluster have a mix of renters and homeowners. Need for improved public transit and increased school funding are cited.



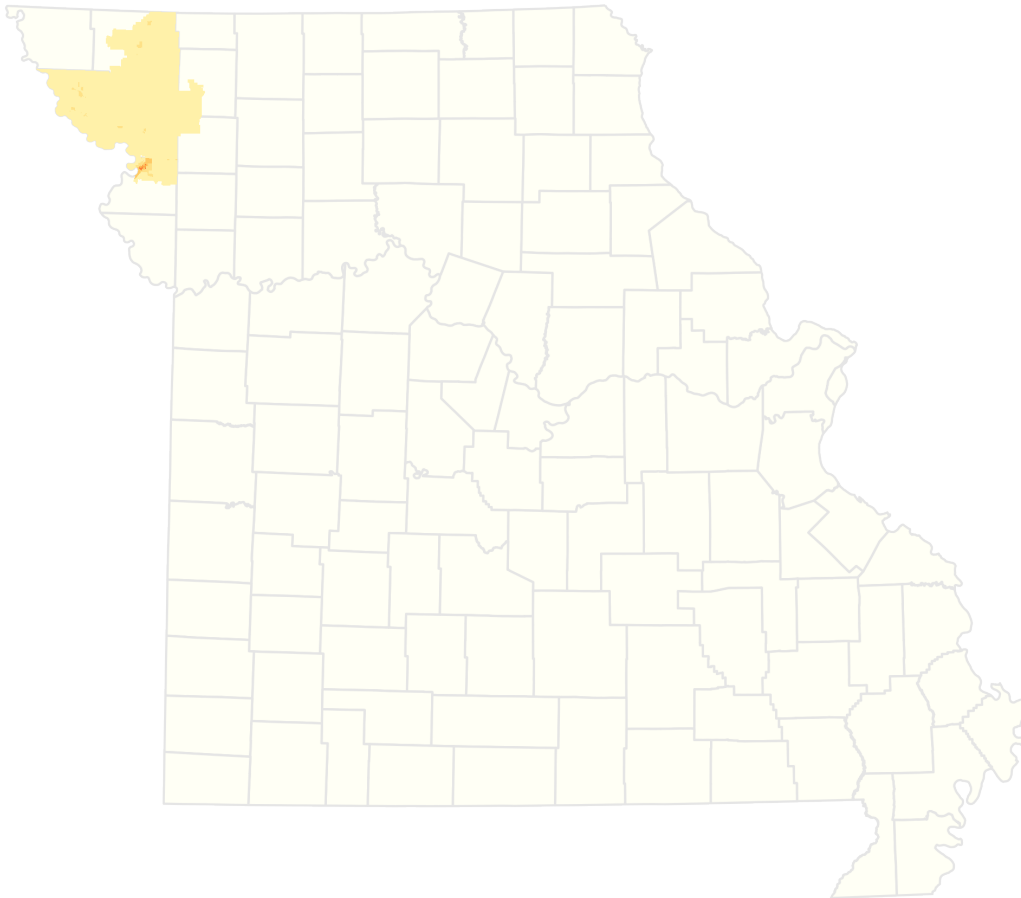
Cluster C17 — Lee’s Summit, Blue Springs, and Lake Lotawana. (24 submissions) Kansas City suburbs with many families alongside elderly population. Some cite traffic issues around Highway 470 as part of general infrastructure and transportation needs. Many employed at local hospital. Local public schools and education are commonly cited concerns. Funding for parks and recreational activities is important.



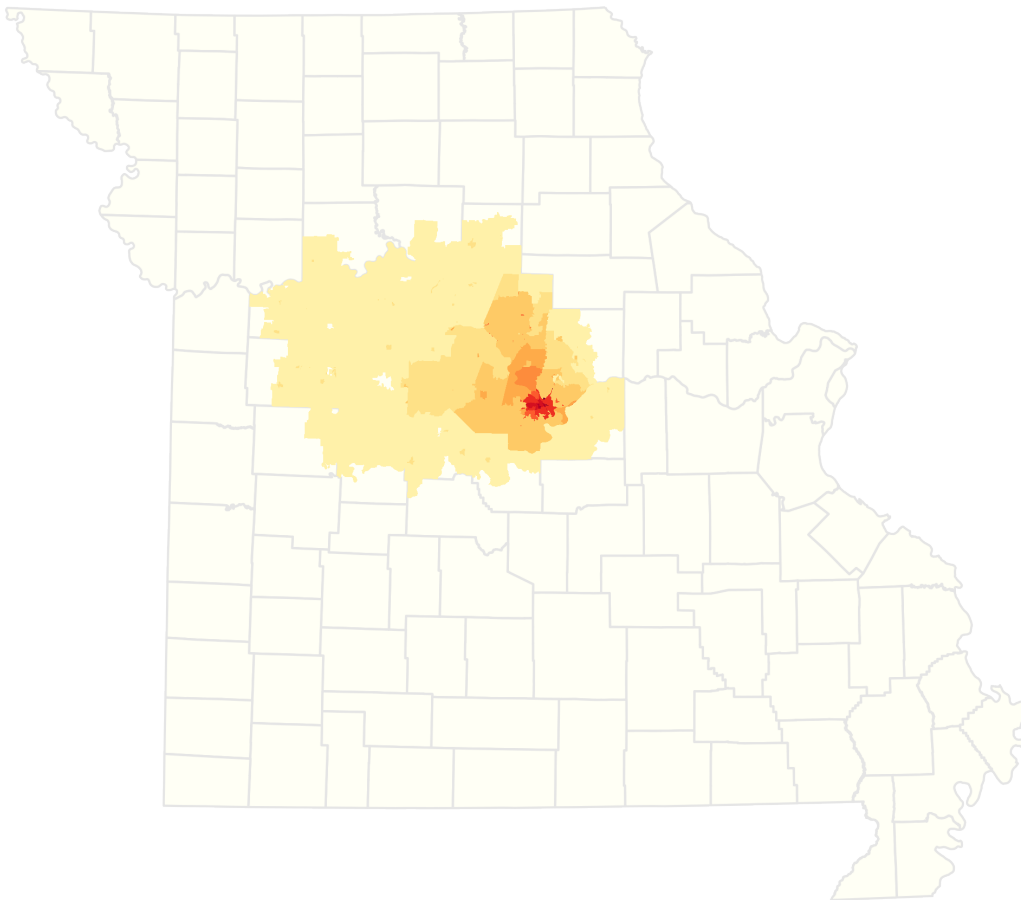
Cluster C18 – Rural Counties along Kansas Border. (9 submissions) Rural and agricultural communities that value local school districts. Unreliable internet service cited. Several describe commuting to nearby areas for goods and services and note the importance of transportation infrastructure to support commuting residents and local economies. Education and retail are among largest local employment sectors. Reliance on tourism industry.



Cluster C19 — St. Joseph. (10 submissions) Small city with walkable neighborhoods and noted cultural, shopping and leisure opportunities. Many submissions reference new ideological tensions between conservative and liberal residents. Connection to highways and other main streets enable ability to enjoy recreational activities and feel connected to the community. Low-income areas are identified in Midtown with neighborhood deterioration marked by abandoned properties and crime. Midtown historically impacted by redlining. Nearby Maryville offers shopping and entertainment alternatives.

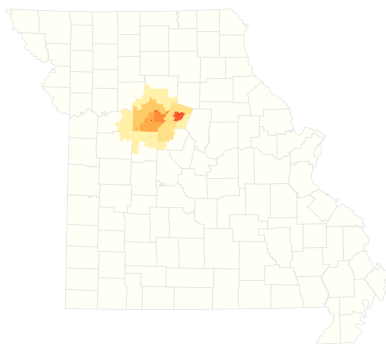
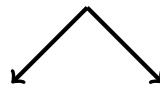
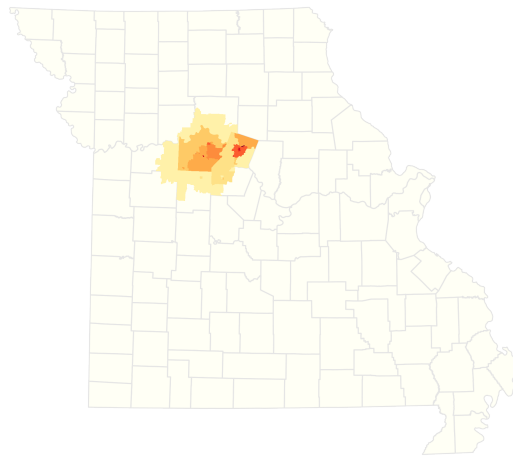


Cluster C20 — Mid-Missouri. (17 submissions) Jefferson City serves as economic hub for surrounding rural communities. Many employed by state, county, and local hospitals. Commuters travel between Jefferson City, Columbia, and growing city of Ashland. Shared concerns about transportation infrastructure due to commuters and new Jefferson City school district that extends into surrounding area. Jefferson City experiencing economic development, while surrounding farming communities cite concerns about rising utility prices, access to hospitals, food desert, and health effects of CAFOs.

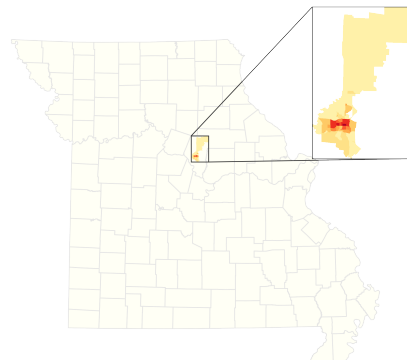


Cluster C21 – Columbia and surrounding rural/farming areas. (58 submissions) Rural and farming concerns, especially centered on Fayette. Family-oriented communities. Submissions cite shared services and recreation. Outlying areas rely on Columbia for services and hospital access. Some concerns about infrastructure, particularly I-70.

This cluster semantically split into C21-1 and C22-2. The submissions in C21-1 focused on keeping a local school district together and concerns surrounding infrastructure, while C22-2 submissions centered on themes of family-oriented communities and local economy. There is significant geographic overlap between these splits.

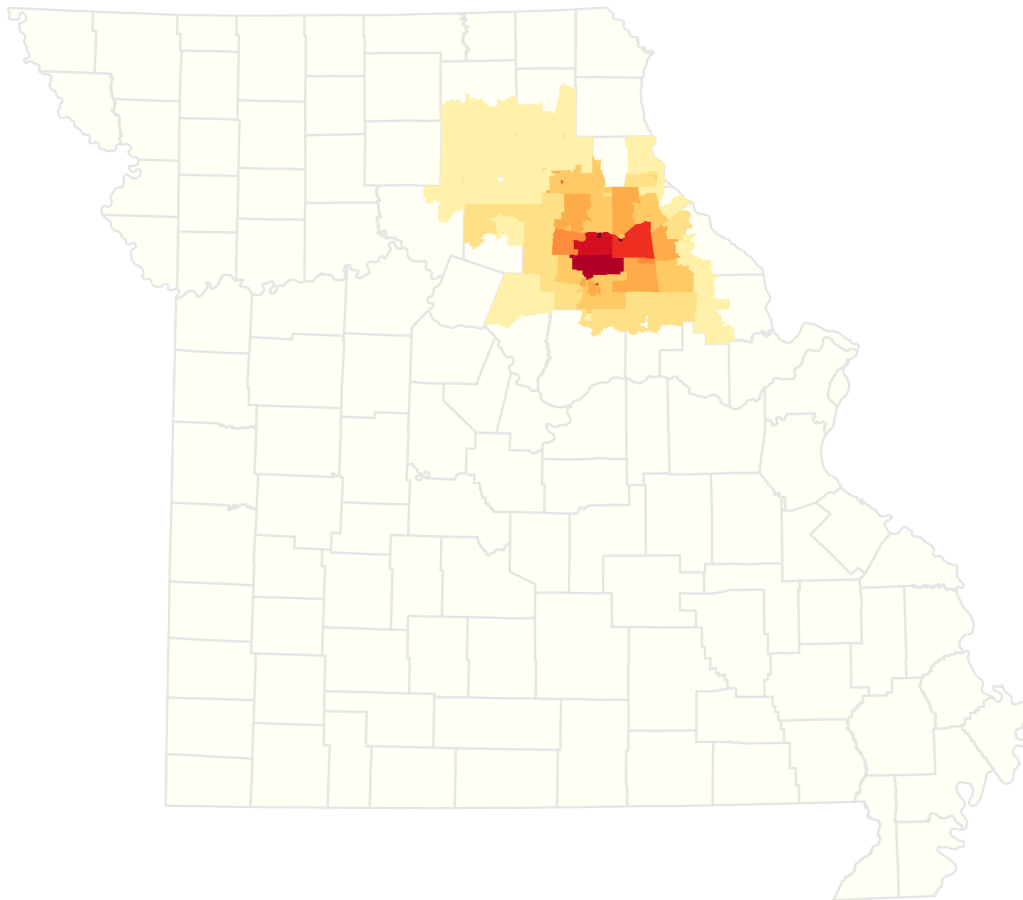


C21-1 (31 submissions)

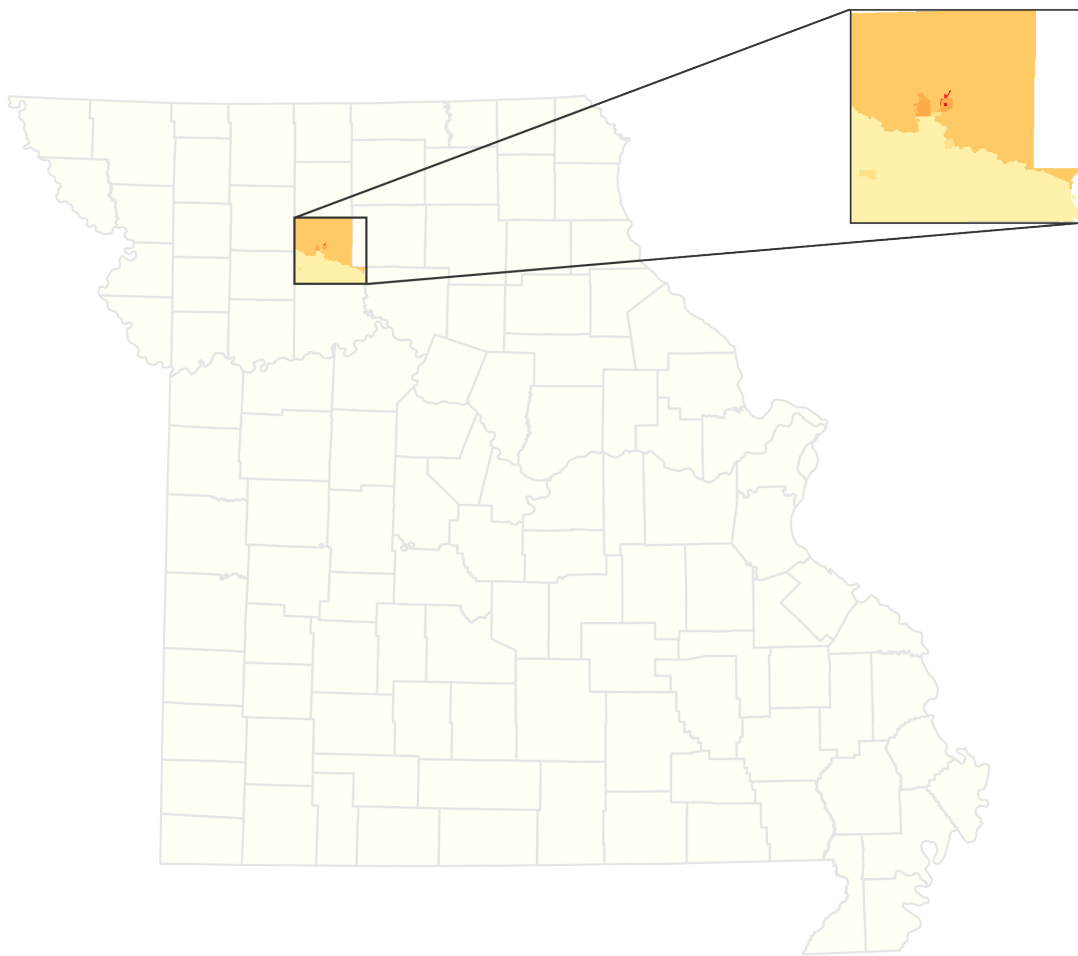


C21-2 (27 submissions)

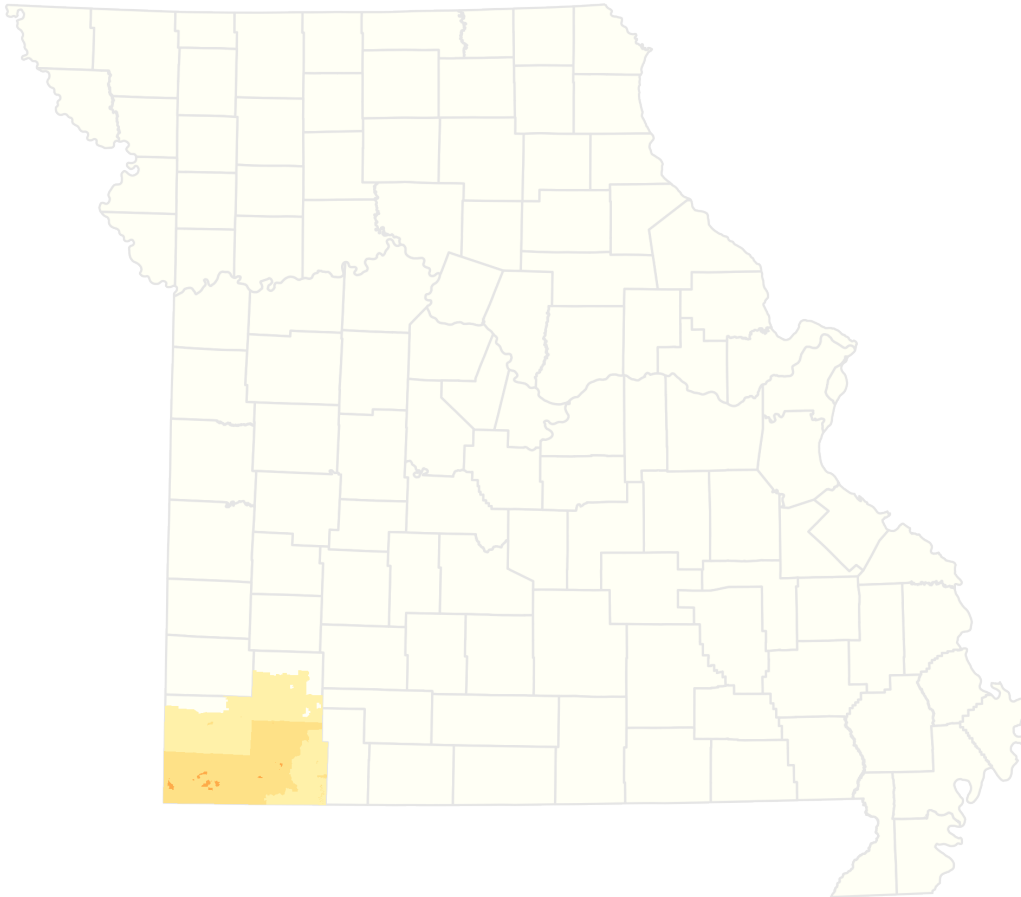
Cluster C22 – Mexico and surrounding areas. (18 submissions) Many submissions collected by the League of Women Voters. Rural farming communities vulnerable to shifting commodity prices. Residents cite environmental and health concerns associated with the CAFOs and a nearby coal-fired power plant. Area home to two biofuel plants and a soybean meal plant. Poor roads, internet access, and flooding concerns cited. Pride in local public schools.



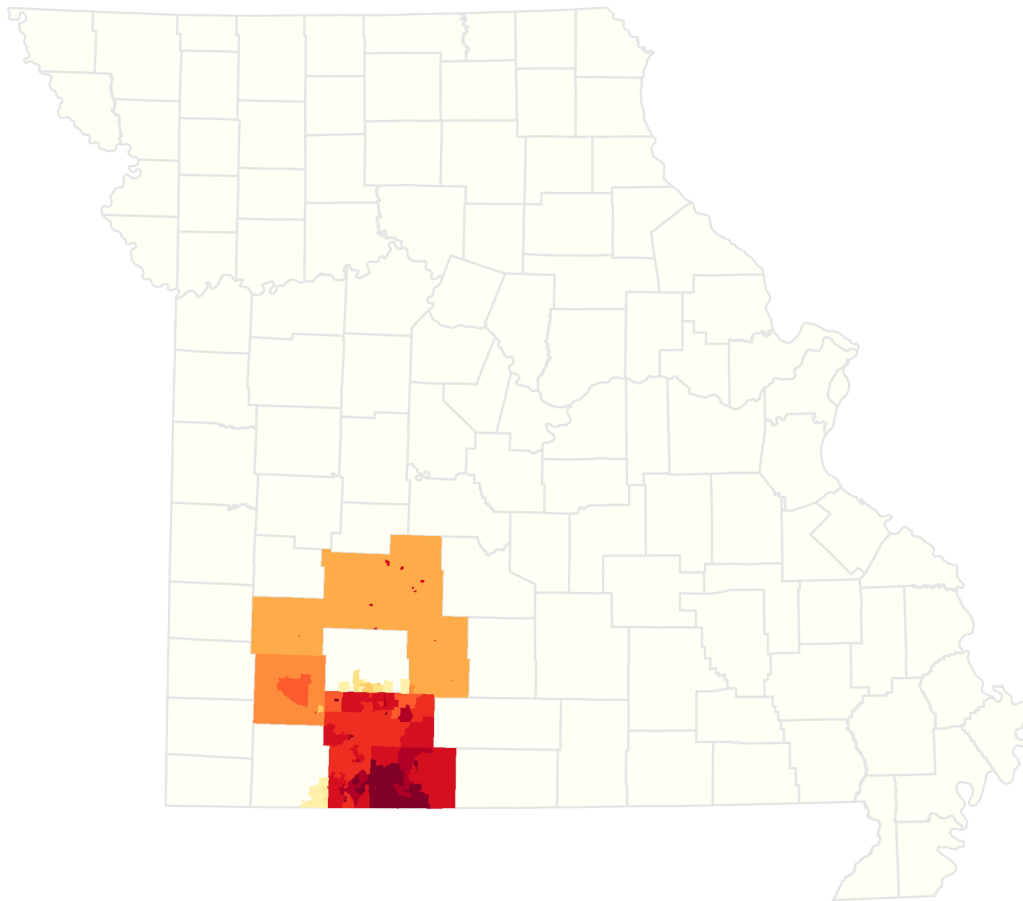
Cluster C23 — Livingston County and Kirksville. (11 submissions) Kirksville residents cite concerns including renters rights and safety codes. Local hospital serves surrounding area. Home to A.T. Still and Truman State University, which bring in thousands of students to the area. Livingston County is predominantly a farming community. Residents find medical services, good schools, and public services in Chillicothe. Poosey Conservation Area offers recreational opportunities. Amish and Mennonite community in Jamesport.



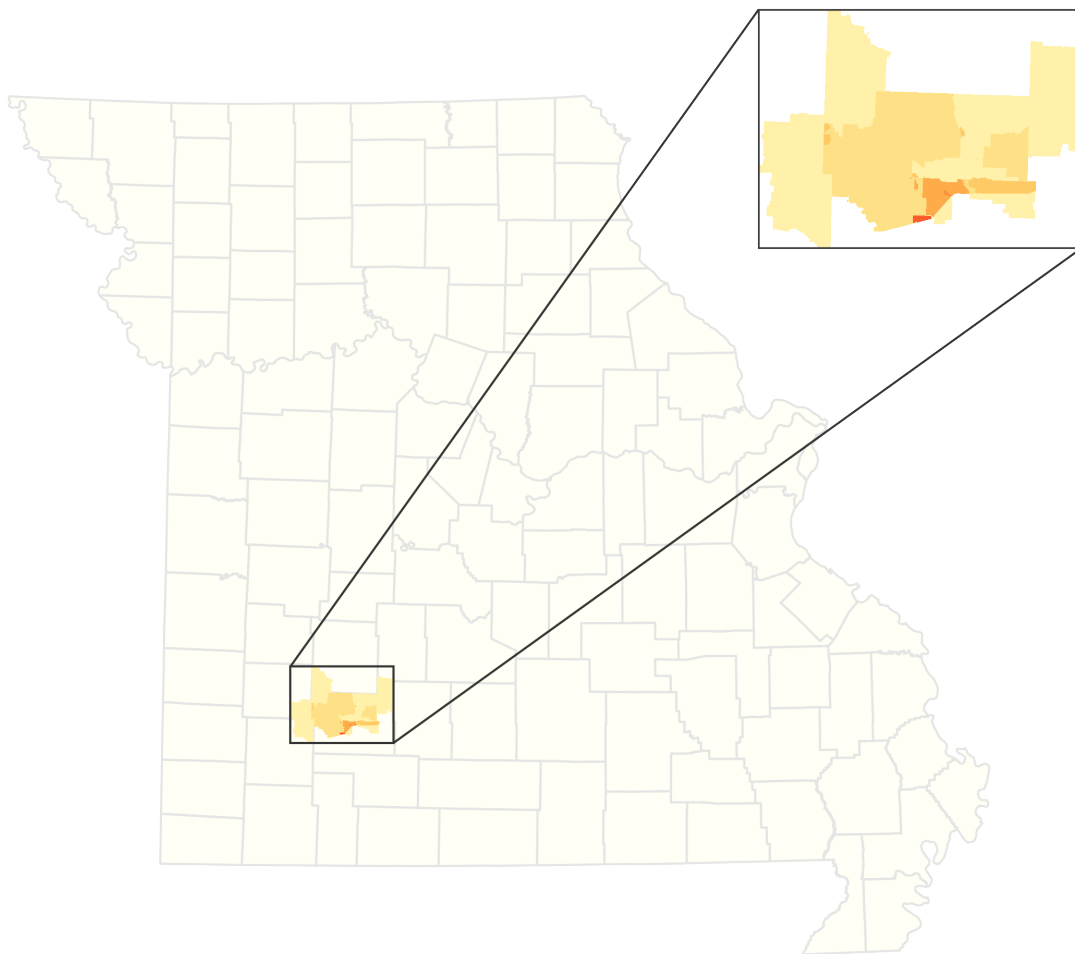
Cluster C24 — Barry and McDonald Counties. (4 submissions) Agricultural communities. Concerns about access to broadband and health insurance. Webb City offers cultural amenities like Arts district and theater. Concerns about sidewalks, road maintenance, recycling, and access to rental housing.



Cluster C25 – South of Springfield to Arkansas Border. (44 submissions) Significant number of submissions describing rural, conservative communities and school districts threatened by poverty, unemployment, and lack of access to public services. Populations vulnerable to poverty, homelessness, and drug addiction. One submitter identified people living in tents behind Branson Walmart. Some environmental concerns. Important employers include local shops and wedding venues, Branson Airport, and Amazon Distribution Center. Tourism includes popular boating areas, Wilson’s Creek National Battlefield, and resorts. Nixa identified for strong school districts.

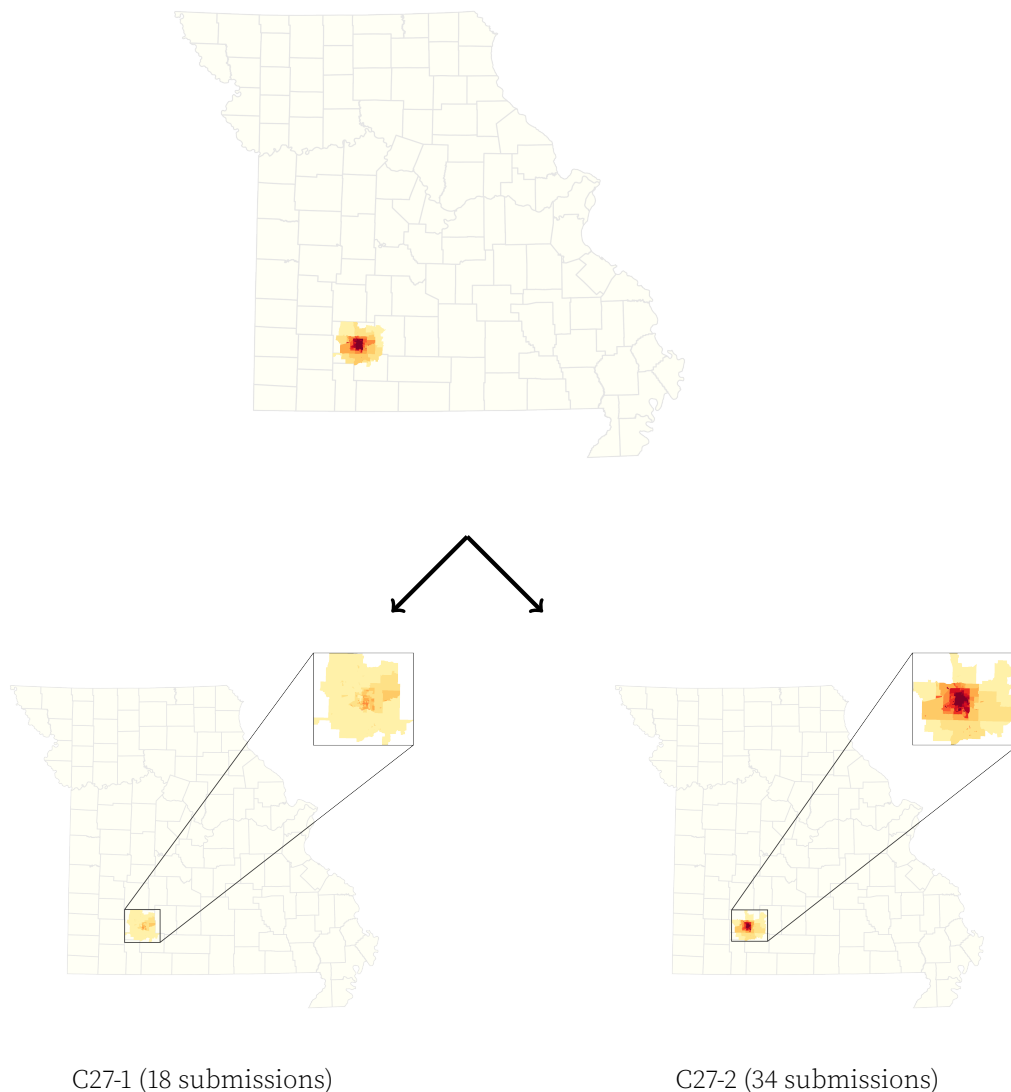


Cluster C26 — Bolivar area. (22 submissions) A mix of rural communities and Springfield suburbs. Ash Grove described as poor, rural town with lack of funding for education. Area north of Springfield, Walnut Grove, and Fair Grove identified as farming communities. Willard described as popular, successful suburb. Salvation Army identified as resource for homeless population and single-parent households. Southwest Baptist University off-campus housing for students and faculty identified in this area.

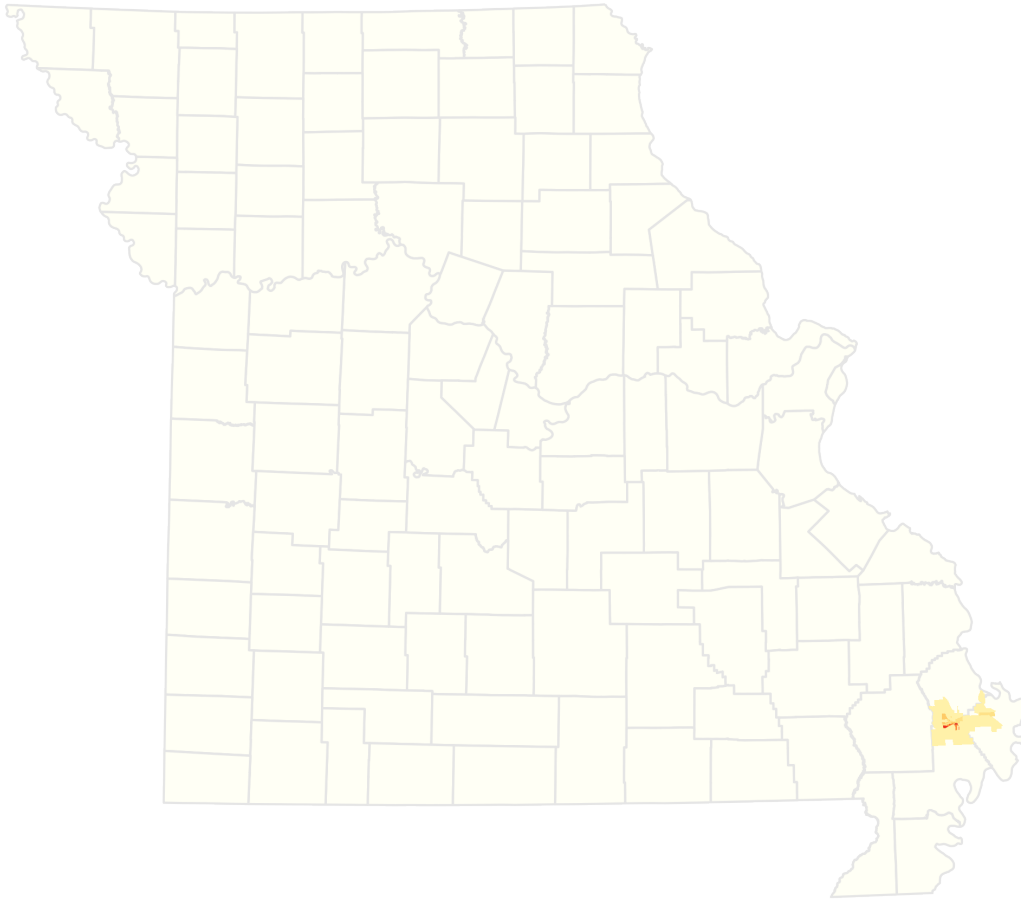


Cluster C27 – Downtown Springfield and Missouri State University area. (52 submissions) Center of recreation and economic activity. Young families and college students. Includes Missouri State University, Drury University, and Ozark Technical Community College, as well as two large hospital systems. Affordable housing concerns, especially for students and low-income, seniors, and disabled residents.

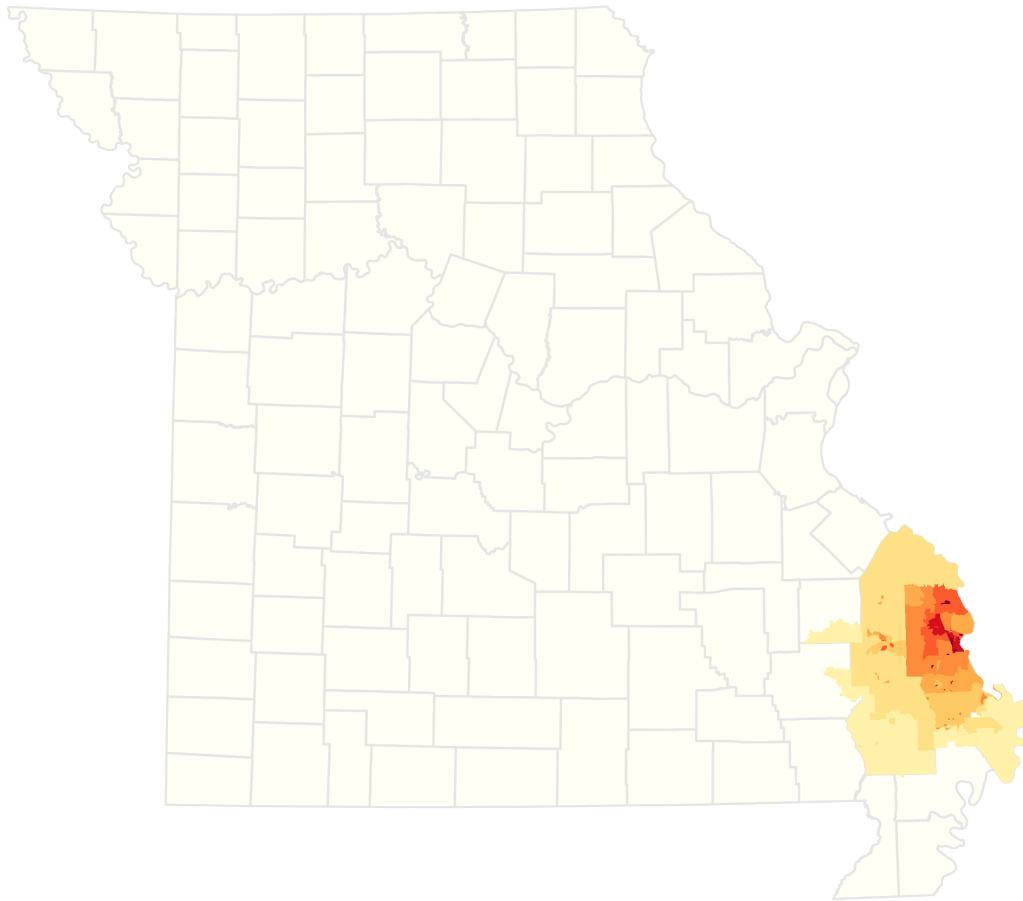
This cluster semantically split into C27-1 and C27-2. The submissions in C27-1 focused on affordable housing concerns, concerns for the lower income population, and recreational activities in the area. Submissions in C27-2 focused on the student and worker population of the surrounding universities and the overall cost of living.



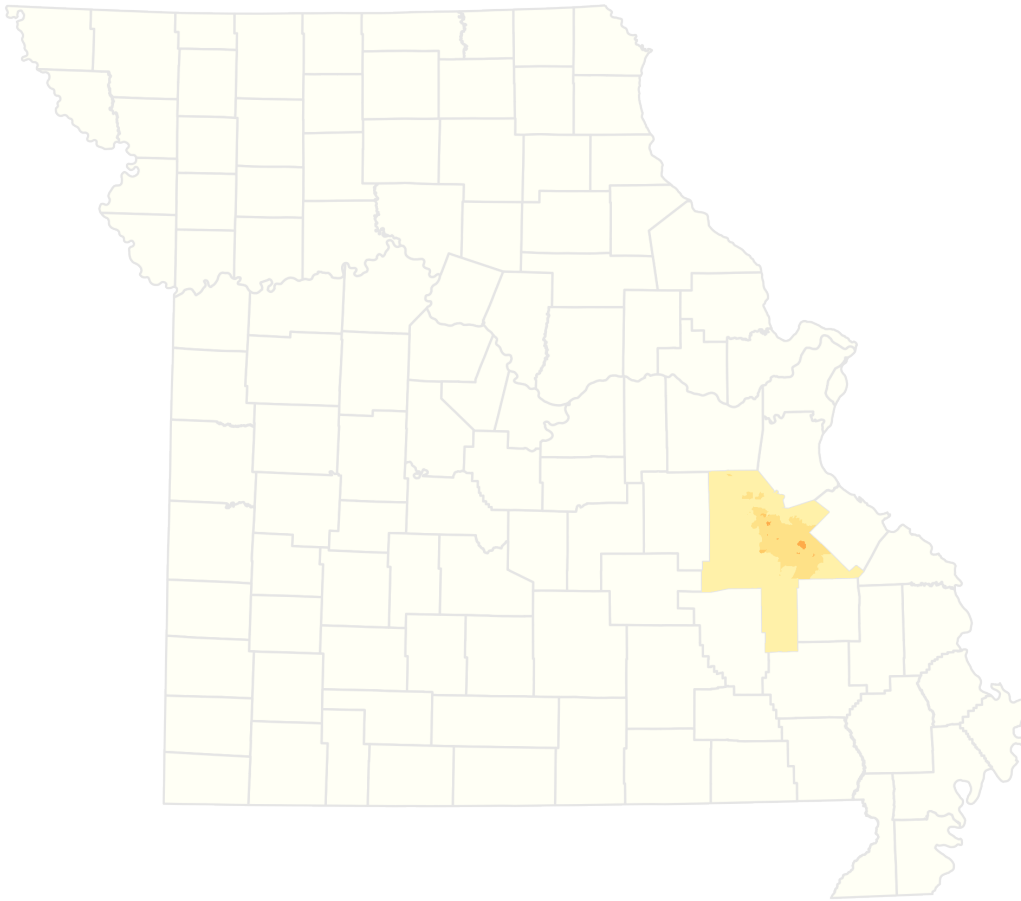
Cluster C28 — Small-town communities in Bootheel area. (29 submissions) Many submissions reference Missouri Jobs with Justice and represent the towns of Hayti, New Madrid, and Sikeston. Large concentration of African American residents. Reported lack of public resources, grocery stores, businesses, and day cares. Need for investment in public transportation and road maintenance. Depressed local economy with many commuters. Tourist Center and convention center in town of Miner.



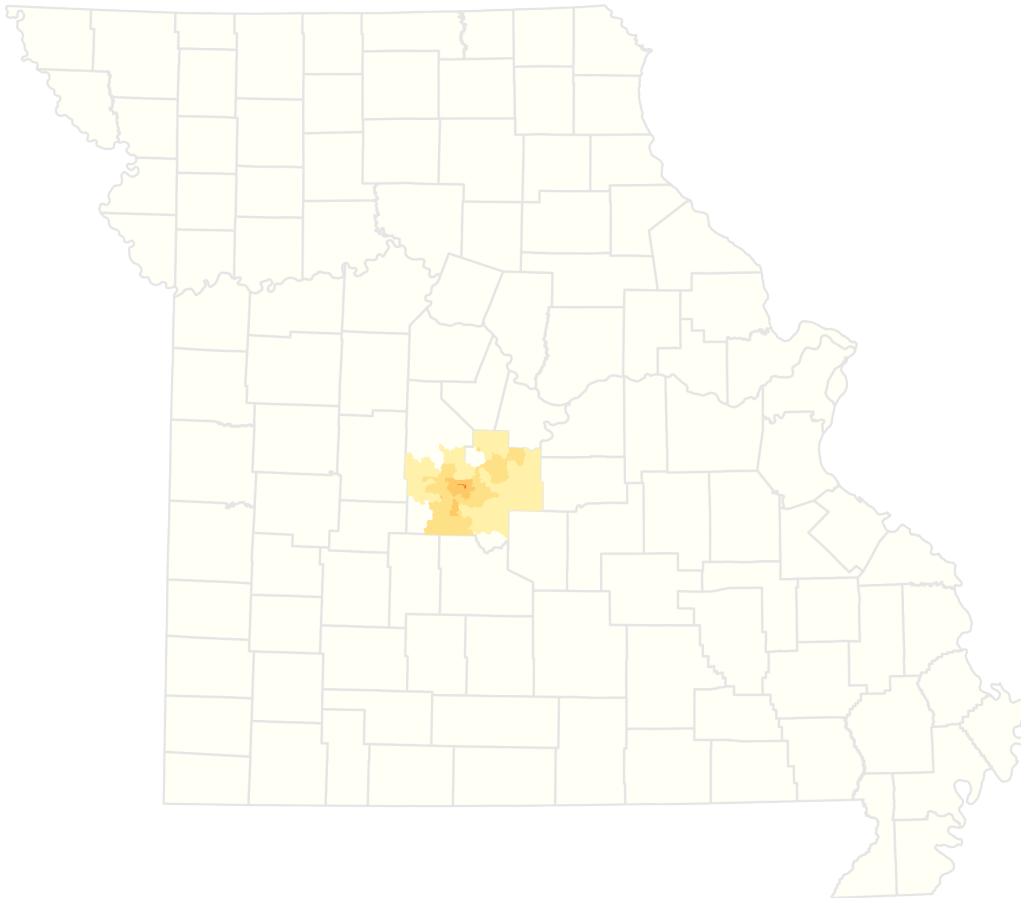
Cluster C29 – Cape Girardeau and Jackson. (22 submissions) Cape Girardeau economy sustains surrounding areas, including smaller town of Jackson. Healthcare and economic activity link the surrounding area to the Cape. St. Francis Medical Center cited as important employer and healthcare resource. Northern part of the Cape composed of middle-class homeowners, while southern and eastern areas described as more diverse with rental properties. Home to Southeast Missouri University.



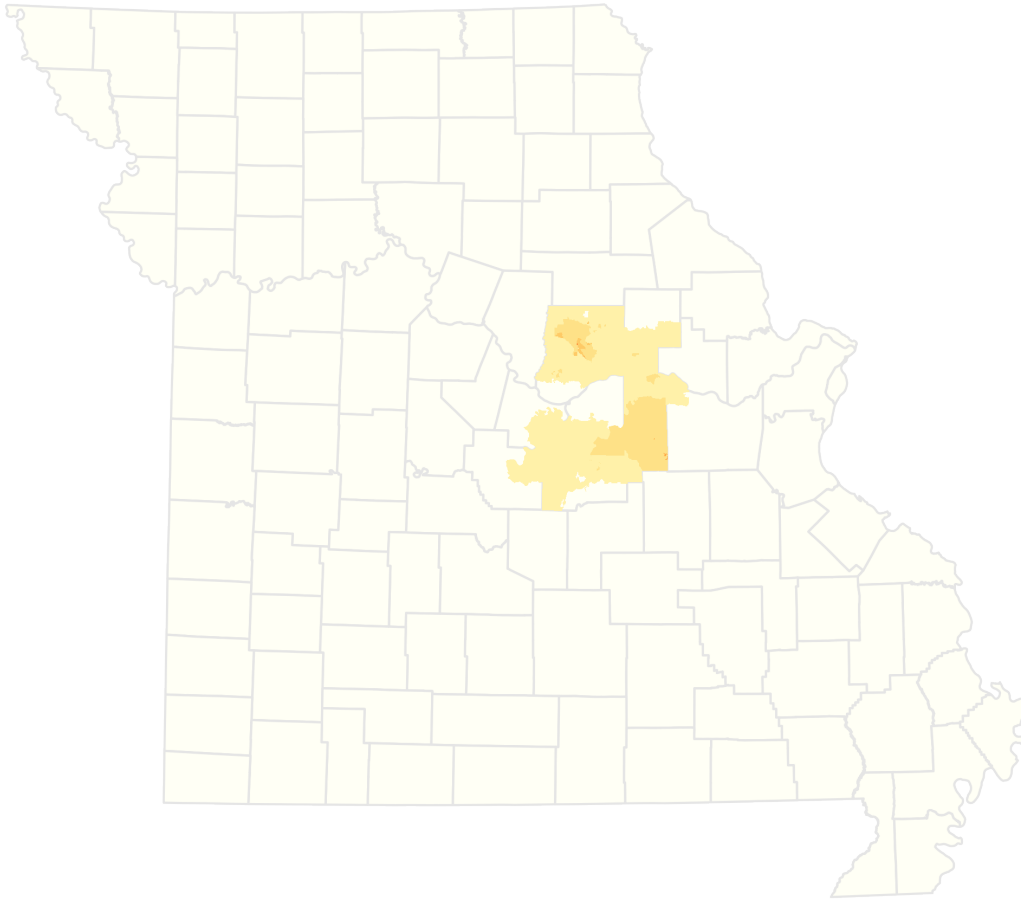
Cluster C30 – Fredericktown, Perryville, and Potosi. (4 submissions) Economic activity and hospitals identified in Fredericktown and Perryville. Concerns about access to broadband. Local presence of the KKK cited in submission about Potosi.



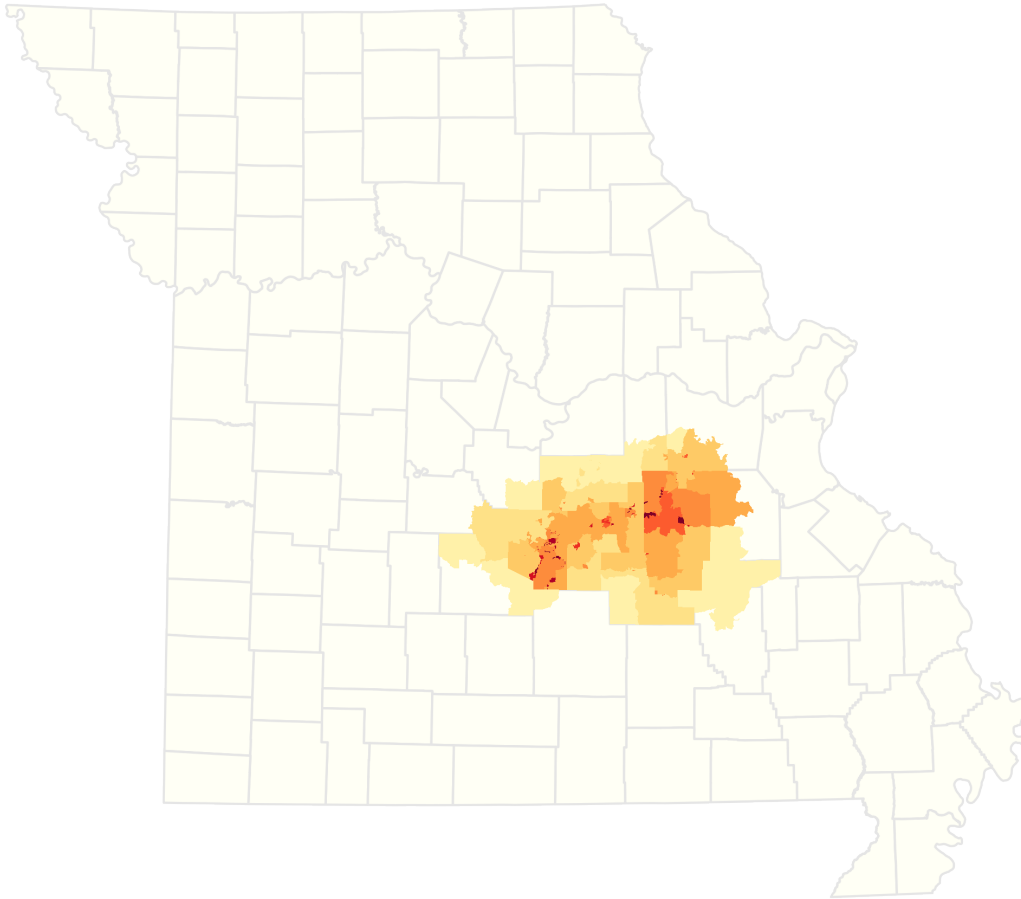
Cluster C31 – Eldon and surrounding areas. (20 submissions) Area dominated by rural farmland with cattle and turkey CAFOs. Many Christian communities identified, including Baptists, Catholics, Evangelicals, and Mennonites. Shopping and groceries available in Eldon and Osage Beach. Jefferson City, Lake of the Ozarks, and Ft. Leonard Wood military base serve as main focal points for employment opportunity. Parts of Eldon in disrepair from tornado.



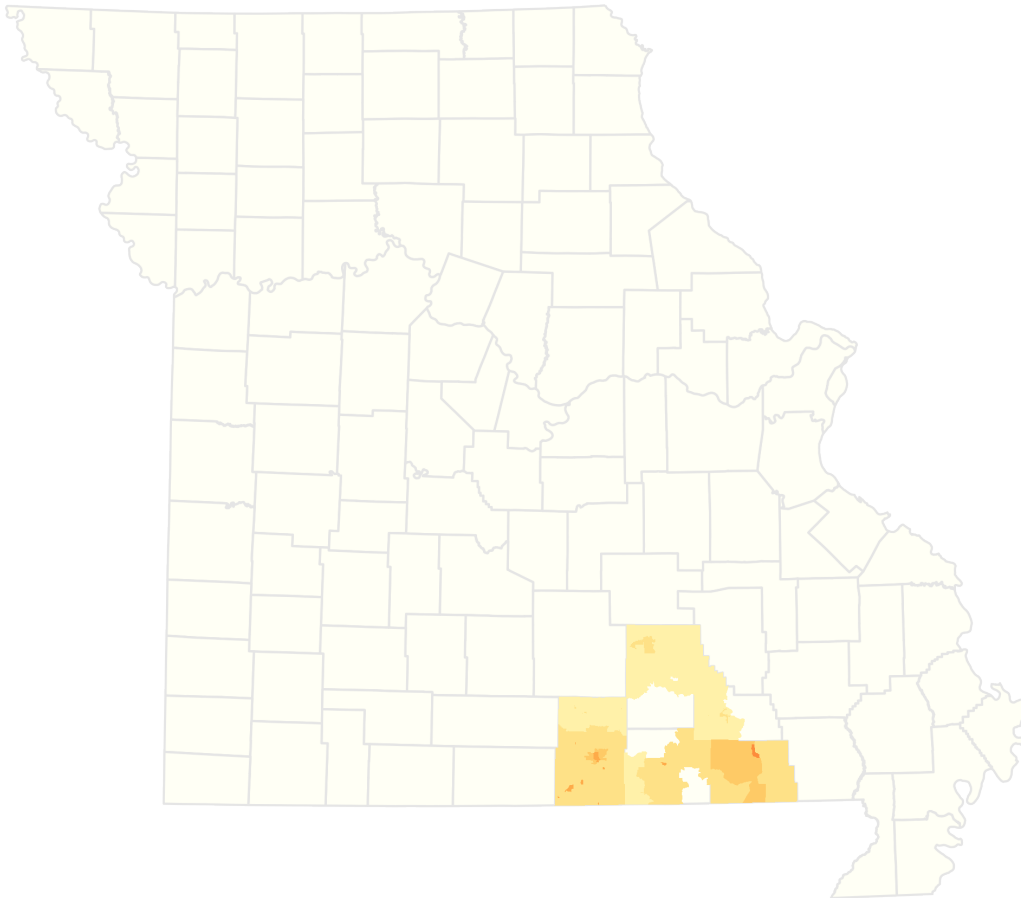
Cluster C32 — Eastern ring - Jefferson City. (10 submissions) Fulton Prison and state hospital cited as critical employment and healthcare centers. Home to two liberal arts colleges that draw students and renters to the area. Shared concerns about travel time to the hospital and Walmart for household needs. Hermann economy driven by tourism and service industries. Presence of the Callaway Nuclear Power Plant poses security and safety concerns. Significant Catholic community with shared festivals and schools identified.



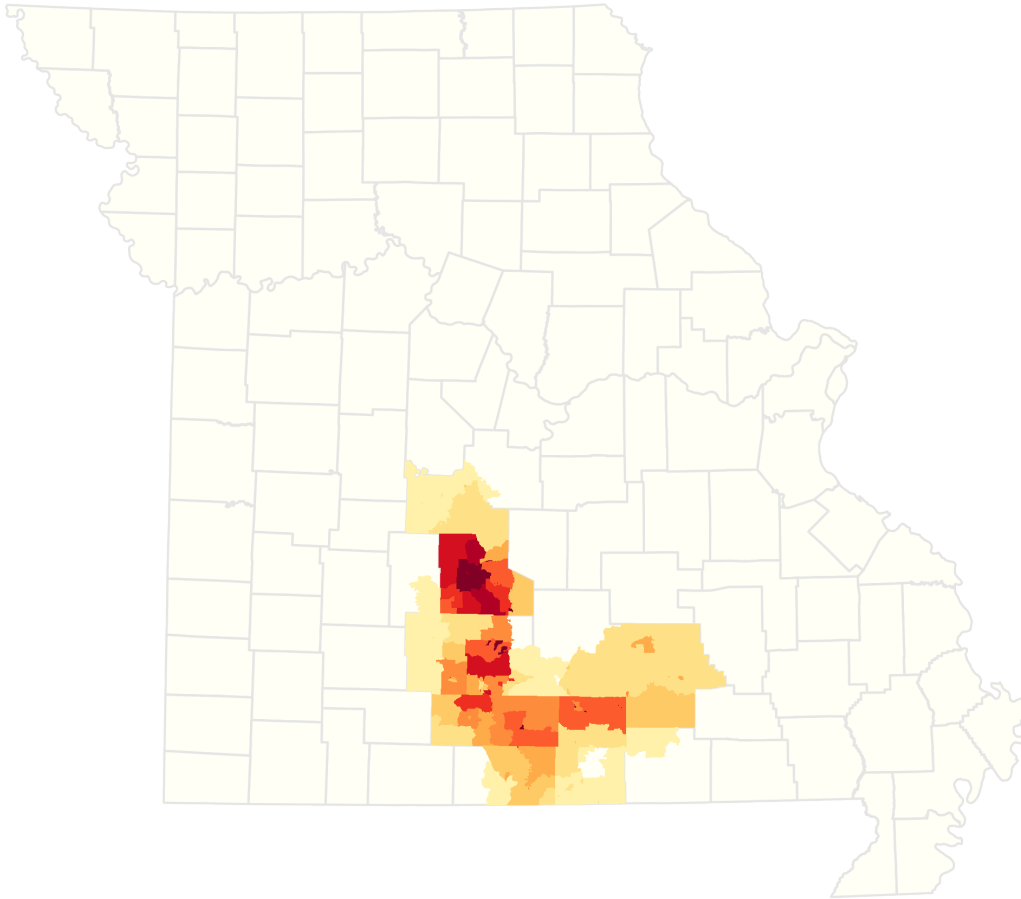
Cluster C33 – Rolla and surrounding areas. (25 submissions) Rolla serves as regional economic hub for surrounding rural communities. Area home to Missouri University of Science and Technology, Mark Twain National Forest, and Ft. Leonard Wood military base. National Forest and St. James wineries contribute to local tourism industry. Ft. Leonard Wood offers employment and housing. Other cited concerns include access to healthcare and emergency services, unemployment, and utility shutoffs.



Cluster C34 – West Plains, Doniphan, and Piedmont. (14 submissions) Low-income communities with shared concerns about economic opportunity and access to healthcare in light of recent hospital closures. River communities impacted by tourism and environmental regulations. MUNCH food pantry provides resources to individuals and families in Howell County experiencing food insecurity.



Cluster C35 — Lebanon and rural South Central Missouri. (38 submissions) Largely described as low-income, rural farming community with agricultural and tourism-based economy. Shared concerns about access to nearby and affordable healthcare. Good Samaritan Care Clinic cited as community resource for free medical and dental care. Manufacturing hub in Lebanon but local employment opportunities are generally scarce. Infrastructure concerns include insufficient road and sidewalk maintenance and unreliable internet access.





3 Supporting data

Supporting Data for Cluster C1		
Portal Link (District)	Overall Submission Information	Individual Area Information
c132 (23906)	St Louis Region - Race & Ethnicity: St Louis Region - Race, Ethnicity & School Districts	St Louis: Multi Ethnic
c1326 (29867)	St. Louis Public School District Funding: Families with children in the City of St. Louis deal with an ever shrinking pot of money for public schools. TIFs and other incentives to businesses take property taxes out of the tax base, which negatively impacts public school funding. St. Louis Public Schools and publicly-funded charter schools often compete for students, money and staff. This leads to a disjointed education system and pits fam...	St. Louis Public School District Funding: Families with children in the City of St. Louis deal with an ever shrinking pot of money for public schools. TIFs and other incentives to businesses take property taxes out of the tax base, which negatively impacts public school funding. St. Louis Public Schools and publicly-funded charter schools often compete for students, money and staff. This leads to a disjointed education system and pits fam...
c1604 (31017)	Healthcare & Highways: Everyone who lives in this area would consider themselves "St. Louisans," even though people live in many different municipalities. All Hospitals are along major highways, which means they are connected by a need for good public transportation and highways.	Healthcare & Highways: This area would all be considered "St. Louis," even though it is made up of many different municipalities. All Hospitals are along major highways, which means they are connected by a need for good public transportation and highways.
c1609 (31019)	CT-Doing My Business: Places I drive to church, doctors, see friends, shop, and go out to eat.	Doing My Business: Places I drive to church, doctors, see friends, shop, and go out to eat.
c1618 (31034)	CT's St. Louis: This is the area I feel part of and feel committed to - esp. wanting to work for good schools, a good economy for all, quality healthcare for all, good museums and cultural access and quality food.	CT's St. Louis: This is the area I feel part of and feel committed to - esp. wanting to work for good schools, a good economy for all, quality healthcare for all, good museums and cultural access and quality food.
c2069 (32816)	St. Louis City Neighbors: This area is comprised of residents within the boundaries of the city of St. Louis, Missouri; the residents of this community collectively utilize and support a school system, public safety, public transportation, city utilities, political/legislative functions, etc.	St. Louis City Neighbors: This area is comprised of residents within the boundaries of the city of St. Louis, Missouri; the residents of this community collectively utilize and support a school system, public safety, public transportation, city utilities, political/legislative functions, etc.
c2074 (32819)	St. Louis City: Residents have shared interests distinct from the surrounding region, including a shared school district, health department, public safety, and housing authority. Compared with surrounding area, residents tend to be younger, are likely to be less wealthy, and are more likely to rent. They also share vital infrastructure including public transit.	St. Louis City: Residents have shared interests distinct from the surrounding region, including a shared school district, health department, public safety, and housing authority. Compared with surrounding area, residents tend to be younger, are likely to be less wealthy, and are more likely to rent. They also share vital infrastructure including public transit and utilities.
c2075 (32822)	My Community: This is where I live, socialize, and shop. It is not where I work.	My Community: This is where I live, socialize, and shop.
c2224 (33162)	Grocery Workers in St. Louis Area: Common concerns are public transportation, highways. There is a great diversity among grocery workers; some are college students, some work 2 or 3 jobs. All are concerned about affordable healthcare and public health during COVID, fulltime employment opportunities, a living wage (which is at least \$23.00 hour in this region), reliable/affordable/accessible childcare.	Grocery Workers in the St. Louis Metro Area: Common concerns are public transportation, highways. There is a great diversity among grocery workers; some are college students, some work 2 or 3 jobs. All are concerned about affordable healthcare and public health during COVID, fulltime employment opportunities, a living wage (which is at least \$23.00 hour in this region), reliable/affordable/accessible childcare.



c232 (26737)

St. Louis Neighborhood.

St. Louis Neighborhood: We love our community because our community is uniquely diverse. We have residents with varying levels of income and who share different racial and ethnic backgrounds. We come together in our beautiful parks, educational and cultural institutions, irrespective of age, ethnicity, who we love or the different array of beautiful homes in which we reside. Prior to the pandemic, we had many opportun...

c2411
(33655)

Four Communities in Missouri: I grew up in the City of St. Louis, worked as the editor of a newspaper in northeast Missouri, and went to school in Columbia, where I serve as a member of an advisory board for the city's bus system. I have family who live elsewhere in the state. This map represents my understanding of how the economic and community institutions of the parts of the state with which I am most familiar work.

Greater St. Louis: St. Louis and its surrounding counties share institutions, cultural events, and economic engines. People commute for work, school and recreation within this area, further knitting it together.



Supporting Data for Cluster C2		
Portal Link (District)	Overall Submission Information	Individual Area Information
c1329 (29866)	Ashli Bolden: STL City Community with same HH income and a good of renters and home owner balance.	Community 1: STL City Community with same HH income and a good of renters and home owner balance.
c1800 (31767)	Kamille map of STL: school district is the same and same income levels	Community 1.
c2056 (32794)	Hyde Park: this is a community centered around Hyde Park, Salisbury Street and Clay Elementary School. It is a diverse community.	Hyde Park: The community centers around Hyde Park and Salisbury Street
c2059 (32801)	Core Middle/Professional Class: These are neighborhoods that are core middle class professional live in. Some parts have a large community of children/school aged adolescents. Many of the people that live in this area are young adults that have recently graduated college or are in the early years of their careers. This area is not composed of mainly working class young adults but adults that work in corporate or professional fie...	Core Middle/Professional Class City Neighborhood: These are neighborhoods that are core middle class professional live in. Some parts have a large community of children/school aged adolescents. Many of the people that live in this area are young adults that have recently graduated college or are in the early years of their careers. This area is not composed of mainly working class young adults but adults that work in corporate or professional fie...
c2062 (32805)	North City St. Louis: This is North City St. Louis. It has historically been forgotten in the larger city and region. It is made up of strong people trying to renew their neighborhoods.	North City St. Louis: This is a community that the city of St. Louis has historically deemed as unimportant or not worth saving. It is made up of people who are trying to renew their communities.
c2070 (32812)	STL DSA Space & My Community.	STL DSA Space & My Community: Within the Delmar Divide, right by some of the expensive living and on the other side parts of the city that has lacked major investment from the city. Very diverse area economically. Because of Trinity Episcopal Church, whenever STL DSA has meetings in the space, transient and unhoused folks come through for food, shelter, and community. There is a metrolink station in the Cortex area, but i...
c257 (26864)	West End Neighborhood: West End Neighborhood. City limits, western edge. Majority African American with incomes that span the range. Historic homes. Many were built in the late 1800s.	West End Neighborhood: Historic Neighborhood - Homes were built in the late 1800s. Many have been rehabbed and others are in need of repair. Amenities - Walking paths and parks. Location is close to major highways and Universities.



Supporting Data for Cluster C3		
Portal Link (District)	Overall Submission Information	Individual Area Information
c1153 (28487)	Tower Grove Park Area: The highlighted area includes the neighborhoods of Tower Grove Heights, Tower Grove East, Southwest Garden, Shaw and parts of broader Tower Grove South. Residents in these areas use Tower Grove Park and the MO Botanical Garden as their backyards. Homes & apartment buildings are dense and yards are small. Use of the park seems universal - it is used by renters and homeowners, immigrants and people ...	Tower Grove Park Area: The highlighted area includes the neighborhoods of Tower Grove Heights, Tower Grove East, Southwest Garden, Shaw and parts of broader Tower Grove South. Residents in these areas use Tower Grove Park and the MO Botanical Garden as their backyards - renters and homeowners, immigrants and people born in the US. Accessibility and safety for pedestrian & bike traffic is important to most people.
c1245 (29162)	Community Map of the Hill.	My Community in SD 4&5: This includes spaces, resources, places I often visit in my community of SD 4&5.
c1261 (29281)	Ruth's Southeast St/ Louis City.	Community Southeast st. Louis: This community shares high density neighborhoods with a mix of rental and owner-occupied housing stock. Heavy reliance on bus transportation and walking. Most folks leave the neighborhood to work. Large number of refugees and immigrants. Common grocery stores and worship places. The map north boundaries should be I-64. The census tract lines would not allow me to indicate this.
c1330 (29868)	Tower Grove community map: This is a community centered around Tower Grove Park and the South Grand Business district. People here use the park regularly and many are younger families. Most would utilize the South Grand business district for meals.	Tower Grove South: This is a community centered around Tower Grove Park and the South Grand Business district. People here use the park regularly and many are younger families. Most would utilize the South Grand business district for meals.
c1369 (30101)	Tower Grove: This is an area with ample outdoor space for children and adults alike. I see familiar people almost anytime I venture outside. The grocery store is frequented by neighborhood residents and is the kind of place where cashiers recognize me and my family. This community is walkable and boasts numerous local shops and restaurants.	Tower Grove: This is an area with ample outdoor space for children and adults alike. I see familiar people almost anytime I venture outside. The grocery store is frequented by neighborhood residents and is the kind of place where cashiers recognize me and my family. This community is walkable and boasts numerous local shops and restaurants.
c144 (18115)	Downtown Loft District: high density, many renters, business district	Downtown Loft District: Downtown neighborhood where most residential property is high rise buildings
c147 (21378)	Inner TGP: A mix of older deeply religious people and younger, very progressive people. Varies house by house. Mostly liberal, mostly on the wealthier side for South City	Inner TGP: Wealthier section bordering tower grove park
c1516 (30739)	St. Louis Hills: This tight knit community is like "suburbia in the City." There are lots of block parties, neighbors borrowing sugar, talking over the fence. Many churches and schools are incorporated into the neighborhood, with Francis Park at the Center. On the northern end, there are many stores, including Target and Schnucks used by most in the neighborhood. Most people own their homes.	St. Louis Hills: This tight knit community is like "suburbia in the City." There are lots of block parties, neighbors borrowing sugar, talking over the fence. Many churches and schools are incorporated into the neighborhood, with Francis Park at the Center. On the northern end, there are many stores, including Target and Schnucks used by most in the neighborhood. Most people own their homes.



<p>c1706 (31434)</p>	<p>Immigrant Business & Resources.</p>	<p>Immigrant Business & Resources: This map includes areas with high demographics of immigrants and refugees. Within the map is also important organizations such as the Hispanic Chamber of Commerce, International Institute, and Dutchtown South Community Corp. Also within the map are small businesses that are immigrant-owned which are on the South Grand strip, Cherokee strip, and in the Dutchtown neighborhood.</p>
<p>c1760 (31613)</p>	<p>Bevo/Carondelet/13th&14th Ward.</p>	<p>Bevo/Carondelet/13th&14th Ward: This community has a large working class population with a mixture of mixed-home, single homes. A lot of rehabbing and development is happening. We've lost some metro lines so access to public transit is limited with walks up to a mile for the bus. Many languages are spoken like English, Spanish, and Bosnian.</p>
<p>c1789 (31745)</p>	<p>Jon Stratton: Residents in this community attend church, shop for groceries, go to the doctor, eat at restaurants, and send their kids to school within the community boundaries. Community concerns include better access to transportation and safer roadways.</p>	<p>North City to South City Corridor: Residents in this community attend church, shop for groceries, go to the doctor, eat at restaurants, and send their kids to school within the community boundaries. Community concerns include better access to transportation and safer roadways.</p>
<p>c1796 (31744)</p>	<p>Transgender Community STL: This map will show important spaces for trans community in STL. Many of these are places where folks find others like them.</p>	<p>Important Spaces for Transgender Community in St. Louis: This map will show important spaces for trans community in STL. Many of these are places where folks find others like them.</p>
<p>c1891 (32142)</p>	<p>Rapid Response Networks.</p>	<p>Rapid Response Network: The Rapid Response line often services community members in these areas. *Services include community support for visits from ICE, translation, and interpretation, know your rights information for engaging regularly with law enforcement like ICE. *Community members often have multi-generational households. *Community members often participate in programs and services provided by nearby commun...</p>
<p>c2031 (32732)</p>	<p>Bree Bowen Shaw Neighborhood: Shaw Neighborhood, City of St. Louis, Diverse area, near the Botanical Gardens</p>	<p>Bree Bowen Shaw Neighborhood: - Diverse area with people from all racial, socioeconomic, sexual orientations, ages - Living by the Botanical Gardens & Tower Grove Park we have a lot of visitors from around the state & even out of state. - Some of the highest city voter turnout in my neighborhood (Ward 8) and across Tower Grove Park (Ward 15) - Very Civic minded residents; active in the community. - Home values have consistent...</p>
<p>c2048 (32785)</p>	<p>South downtown.</p>	<p>South downtown: My neighborhood stretches between 44 and 64 and between Tucker and Grand. Lafayette Square is in here, with lost of historic houses and many gay people. I live right next to Jefferson, which is a racial divide, and so is Truman Parkway. It's important to me to define the neighborhood as including the Gate and other areas West of Jefferson, and East of Tucker. We need ways to unite this neighborho...</p>
<p>c2054 (32792)</p>	<p>Mann Cachement: This is the neighborhood whose children are zoned to attend Mann Elementary SLPS. It includes immigrants and people born in the US, home owners and renters, students who walk, take the bus and are driven to school. While some families are wealthy, many face housing insecurity and food insecurity.</p>	<p>Community 1.</p>



c2058 (32799)	Tower Grove Park Neighbors: This area is comprised of neighbors most likely to frequently visit Tower Grove Park for recreation with their families and to form local social connections.	Tower Grove Park Neighbors: This area is comprised of neighbors adjacent to Tower Grove Park , who are most likely to frequent it for recreation with their families to form social connections.
c2060 (32798)	Tower Grove and Grove Neighborhoods: Encompasses residential areas and business districts that have seen dramatic growth and investment over past 10-15 years. Residents have shared interest in encouraging continued growth while protecting renters' rights and maintaining the affordability, density and diversity that made these areas thriving and desirable communities.	Tower Grove and Grove Neighborhoods: Encompasses residential areas and business districts that have seen dramatic growth and investment over past 10 years. Residents have shared interest in encouraging continued growth while protecting renters' rights and maintaining the affordability, density and diversity that made these areas thriving and desirable communities.
c2068 (32815)	Diverse Working Class Community: This community is a diverse community of adults, children, and the elderly. It is also diverse racially and ethnically. Class wise, this community is mainly composed of working class individuals, service workers, and those that work minimum and low wage jobs. Since many inhabitants are working class workers, many are only able to rent opposed to owning property. #mojwj	Diverse Working Class Community: This community is a diverse community of adults, children, and the elderly. It is also diverse racially and ethnically. Class wise, this community is mainly composed of working class individuals, service workers, and those that work minimum and low wage jobs. Since many inhabitants are working class workers, many are only able to rent opposed to owning property. #mojwj
c2082 (32835)	South St. Louis Young and Progressive: This is a map of gentrifying south St. Louis city, young and progressive.	Young and Progressive South St. Louis: Young, college educated, progressive, gentrifying, LGBTQ, urban, mixed race. Proximity to farmers markets and dog parks is important. School choice is a big issue for families. Rising rents are important, especially for long-time renters.
c2091 (32850)	Sarah's neighborhood: same school district, shared proximity to our park	Tower Grove South & Surrounding Areas.
c2166 (33055)	Cody's Community.	Cody's Community: - My home neighborhood in the Hill; while the Hill is often associated with upper middle class Italian families, it is much more diverse than that. Specifically, the blocks I live on are working class people of all sorts of backgrounds - My church community around Trinity Episcopal Church; we sit on the north block of the central west end, less than one block south of Delmar. So we have all sorts...
c2366 (33422)	Tower Grove Park and its neighbors: I think of my immediate neighborhood as the people whose primary community space is Tower Grove Park.	Frogs around a park: Plato famously described the Greeks as frogs around a pond. My neighborhood can be apt described as the people gathered about Tower Grove Park. It functions as our community common space, especially during good weather.
c2367 (33425)	South City: Saint Louis can be (IMO) roughly divided into a few large areas. Downtown, South City, The Central Corridor, and North City. This is South City.	South City: Saint Louis can be (IMO) roughly divided into a few large areas. Downtown, South City, The Central Corridor, and North City. This is South City.
c2411 (33655)	Four Communities in Missouri: I grew up in the City of St. Louis, worked as the editor of a newspaper in northeast Missouri, and went to school in Columbia, where I serve as a member of an advisory board for the city's bus system. I have family who live elsewhere in the state. This map represents my understanding of how the economic and community institutions of the parts of the state with which I am most familiar work.	Greater Shaw: The neighborhoods around Tower Grove Park share histories, shopping districts and regular cultural festivals.



Supporting Data for Cluster C4		
Portal Link (District)	Overall Submission Information	Individual Area Information
c139 (22878)	University City Eruv: An eruv is a symbolic enclosure that surrounds the Jewish community.	University City Eruv: An eruv is a symbolic enclosure that surrounds the Jewish community.
c158 (17223)	West County AAPIs: High density of Asian Americans	West County AAPIs.
c160 (12742)	University City 3rd Ward: Housing Values, bringing resources to traditionally underserved community and reducing segregation	University City 3rd Ward: This is the neighborhoods generally north of Olive Blvd in University City - the dividing line of Olive Boulevard has traditionally segregated between the black neighborhoods and the white neighborhoods, and between the lower socioeconomic classes and the more affluent. In particular, housing values drop sharply when you go north of Olive even for homes very similar to those south of Olive. The 3r...
c1923 (32280)	Ferguson Mo: Mid to Low income community, concerns are healthy food choices policing and infrastructure.	Ferguson: Mid to low income neighborhood Healthy Food options. Policing concerns and infrastructure
c1930 (32308)	JohnGMap2: A community of students. UMSL helps to provide food, transportation, monetary aid, and access to electronics for those attempting to further their education.	JohnMap2: A community of students. UMSL helps to provide food, transportation, monetary aid, and access to electronics for those attempting to further their education.
c299 (27329)	U City North neighborhoods: This area is mostly single family homes. People are concerned about crime, gunshots, property value and the inability to get mortgages or home improvement loans. Concerns about public schools and the condition of roads and sidewalks and business disinvestment on Olive and Page aves.	U City North: Concerned about increase in crime, gunshots, housing values and inability to get mortgages or home improvement loans. Concerned about schools.
c300 (27331)	U City South neighborhoods: Middle to affluent single family homes who are mostly homeowners. Concern but less investment in public schools. Concern about property values, crime, and basic city services. Some concern about the impact of Washington U on the community and state of the commercial corridor.	U City South: Middle to affluent single family homes who are mostly homeowners. Concern but less investment in public schools. Concern about property values, crime, and basic city services. Some concern about the impact of Washington U on the community and state of the commercial corridor.
c677 (28075)	Northeast Page (Overland, St. Ann).	Northeast Page: Largely African American community, concerns about crime, public school,
c706 (28082)	Commercial Chinatown - STL County: Residential and commercial district that encompasses the area where Asian American newspapers and businesses moved after historic downtown Chinatown (Hop Alley) was demolished.	Commercial Chinatown: A commercial and residential strip that constitutes where Asian American small businesses related after the historic downtown Chinatown (Hop Alley) was demolished to make way for a Busch Stadium parking.
c2612 (34527)	Modern Chinese Language School: Predominantly Chinese Americans, first gen from mainland China. Kids are largely in Ladue, Parkway, or Clayton school districts. Parents are concerned about education.	Community 3.



Supporting Data for Cluster C5

Portal Link (District)	Overall Submission Information	Individual Area Information
c1170 (28615)	Lambert South - Hispanic: Blue collar workers, large Hispanic community that has expanded since 2010 Census.	Hispanic St. Ann-Overland area south of Lambert: Blue collar workers, heavily Hispanic. Has expanded since 2010 Census. Centered around Rock Rd, extends to Hwy 170, down to Page.
c1316 (29818)	Lafayette High School: Families with students that attend Lafayette High School in Wildwood, the more affluent part of the Rockwood School District. They are currently divided into two Senate Districts, SD 15 and SD26. The racial makeup of the 1,794 students 76.4% White, 11.4% Black, 7.5% Asian, and 3.1% Hispanic. Roads are hilly and many students have long bus rides to school.	Lafayette High School - SD15: Families with students that attend Lafayette High School in Wildwood, the more affluent part of the Rockwood School District. 1,794 students. The racial makeup of the school is 76.4% White, 11.4% Black, 7.5% Asian, and 3.1% Hispanic. Roads are hilly and many students have long bus rides to school.
c1449 (30425)	Olivette in Ladue schools: Portion of Olivette that is in the Ladue school district. Residents are concerned about education. Generally have less net worth than the rest of the district. Parents will buy into/ rent in this area to be able to send kids to Ladue schools.	Community 1.
c1605 (31018)	JCC walkable: Walkable to the JCC, a community of middle and upper middle class who are concerned about tax and education. Has a higher percentage of Jewish seniors.	JCC walkable: Walkable to the JCC, a community of middle and upper middle class who are concerned about tax and education. Has a higher number of Jewish seniors.
c1612 (31027)	Creve Coeur Lake and Park: Working class and immigrant families living in a floodplain, walkable to Creve Coeur Park and Lake. Concerned about flooding, overdevelopment, and schools.	Creve Coeur Lake: Working class and immigrant families living in a floodplain, walkable to Creve Coeur Park and Lake. Concerned about flooding, overdevelopment, and schools.
c1614 (31026)	Suburban medical district: Commercial and residential Asian business. walkable to hospital and school. Community interest: higher middle class concerned about education (school), medical professionals areas nearby 3 hospitals.	Suburban medical district: Commercial and residential Asian business. walkable to hospital and school.
c1617 (31031)	Queeny Park and Mosque: A significant renter community (33%), the area has many immigrant and Muslim American families and also contains the largest mosque in the St. Louis area. Residents are concerned about safe driving, schools, and park accessibility.	Queeny Park and mosque: A significant renter community (33%), the area has many immigrant and Muslim American families and also contains the largest mosque in the St. Louis area. Residents are concerned about safe driving, schools, and park accessibility.
c1620 (31033)	Higher average MO income district: concerned about children education and taxation, Homeowner's property tax.	Higher average MO income district: concerned about children education and taxation, Homeowner's property tax,
c1622 (31038)	Airport West: concerned about children education, school district and hospitals.	Airport West: concerned about children education, school district and hospitals.
c1625 (31043)	Korean shops in west county: Renter heavy (42%), large percentage of Asian American (10%) families who are concerned about schools, taxes. Residents also concerned about pollution.	Korean shops: Renter heavy (42%), large percentage of Asian American (10%) families who are concerned about schools, taxes. Residents also concerned about pollution.
c1772 (31708)	LWVSTL - Parkway High Schools: Parkway High Schools - There are 4 Parkway high schools They are in three different Senate Districts. South HS is in Dist 15. West HS is in Dist 26. Central HS and North HS are in Dist 24. By breaking up the school district into so many Senate districts it makes the Parkway community have less influence with their legislator. The Parkway SD community wants to have quality schools that prepare...	Parkway High Schools: There are 4 Parkway high schools They are in three different Senate Districts. South HS is in Dist 15. West HS is in Dist 26. Central HS and North HS are in Dist 24. By breaking up the school district into so many Senate districts it makes the Parkway community have less influence with their legislator. The Parkway SD community wants to have quality schools that prepare their kids for a succe...



c1773 (31711)	LWVSTL - Hanna Woods and Sorrento Spring: Hanna Woods Elem and Sorrento Springs Elem in Parkway SD - Hanna Woods Elem and Sorrento Springs Elem in the Parkway school district have a free and reduced lunch rate of 33% which puts them at the highest rate in that school district. More than for other Pkwy elem schools, a greater number of families in these school communities will need assistance with childcare expenses, housing allowances, ...	Hanna Woods Elem and Sorrento Springs Elem in Parkway SD: Hanna Woods Elem and Sorrento Springs Elem in the Parkway school district have a free and reduced lunch rate of 33% which puts them at the highest rate in that school district. More than for other Pkwy elem schools, a greater number of families in these school communities will need assistance with childcare expenses, housing allowances, and may suffer from periodic food scarcity. These schools a...
c1776 (31714)	LWVSTL - Ross and Craig Elem - PkwySD: Ross Elementary and Craig Elementary schools in the Parkway school district have a free and reduced lunch rate of 30% which puts them near the highest in that school district. More than for other Pkwy elem schools, a greater number of families in these school communities will need assistance with childcare expenses, housing allowances, and may suffer from periodic food scarcity. The biggest rent...	Ross and Craig Elementary School - Parkway SD: Ross Elementary and Craig Elementary schools in the Parkway school district have a free and reduced lunch rate of 30% which puts them near the highest in that school district. More than for other Pkwy elem schools, a greater number of families in these school communities will need assistance with childcare expenses, housing allowances, and may suffer from periodic food scarcity. The biggest rent...
c1899 (32168)	NORC - Jewish seniors: A naturally occurring retirement community as recognized by the federal government composed of 41% renters. The district also has a substantial portion of (around 10% each) Blacks and Asian Americans. Interests include accessibility to medical services, healthcare, transportation. District includes the JCC, Jewish Federation, and Holocaust Museum.	NORC - Jewish seniors: A naturally occurring retirement community as recognized by the federal government composed of 41% renters. The district also has a substantial portion of (around 10% each) Blacks and Asian Americans. Interests include accessibility to medical services, healthcare, transportation.
c1902 (32187)	St Luke's/Maryville: A highly affluent area that is 2-3x the state avg household income, majority composed of homeowners surrounding the St. Luke's and Maryville campuses. A substantial portion of young professional families. Concerned about taxes, schools, infrastructure, and traffic.	St. Luke's/Maryville campuses: A highly affluent area that is 2-3x the state avg household income, majority composed of homeowners surrounding the St. Luke's and Maryville campuses. A substantial portion of young professional families. Concerned about taxes, schools, infrastructure, and traffic.
c1917 (32255)	Ladue/Frontenac Central: A portion of Ladue School District and private schools. Very focused on child education in public and private schools. Focus on traffic volume and have seen concerns on Clayton Road. Many residents are elderly but younger generation are moving in.	Ladue/Frontenac Central: A portion of Ladue School District and private schools. Very focused on child education in public and private schools. Focus on traffic volume and have seen concerns on Clayton Road. Many residents are elderly but younger generation are moving in.
c1920 (32266)	Frontenac Mall: This shopping mall has been a goto places for senior citizens' indoor walking exercise place along with shopping, dining and entertainment. The mall is airconditioned and weather proof, and it is popular for elderlies for walking and strolling.	Frontenac Mall community: This shopping mall has been a goto places for senior citizens' indoor walking exercise place along with shopping, dining and entertainment. The mall is airconditioned and weather proof, and it is popular for elderlies for walking and strolling.
c1952 (32372)	Bayer: Bayer campus and the Danforth Plant Science Center. Many employees live nearby. District is almost evenly split between owners and renters. Residents are concerned about education, and the immigrant families nearby are also concerned about immigration issues.	Bayer/ Plant Sci Ctr: Bayer campus and the Danforth Plant Science Center. Many employees live nearby. District is almost evenly split between owners and renters. Residents are concerned about education, and the immigrant families nearby are also concerned about immigration issues.
c1971 (32503)	LWVSTL - SD15 West & South Cities: Cities of Des Peres, Ballwin, Valley Park, Fenton, Sunset Hills have more in common with neighboring communities in other districts than they do with Kirkwood. They are not as close to arts, local attractions (eg Magic House, Amtrak) and higher educational facilities, and less interest in their support than the residents of the eastern portion of SD 15. Some common concerns are above ground utilit...	LWVSTL - SD15 Western side: Cities of Des Peres, Ballwin, Valley Park, Fenton, Sunset Hills have more in common with neighboring communities in other districts than they do with Kirkwood. They are not as close to arts, local attractions (eg Magic House, Amtrak) and higher educational facilities, and less interest in their support than the residents of the eastern portion of SD 15. Some common concerns are above ground utilit...



c2183 (33096)	Rockwood School District: The district is comprised of voters ranging from wealthy (Wildwood) to upper middle-class (Chesterfield and Ballwin) to middle-class and lower middle-class (Eureka and Fenton). Of course, elements of all four categories are found throughout the district.	Community 1 Rockwood School District: The district is comprised of voters ranging from wealthy (Wildwood) to upper middle-class (Chesterfield and Ballwin) to middle-class and lower middle-class (Eureka and Fenton). Of course, elements of all four categories are found throughout the district.
c2506 (33957)	Airport West: concerned about lack of hospitals, kids' education, middle class families. About 1/3 renters. A significant population are concerned about pollution.	West airport: concerned about hospital and school
c2507 (33959)	Airport South: Working class and higher proportion of renters. Many people who work at the airport, hotels, and hospitality jobs. They want public transit.	Airport South: Working class and higher proportion of renters. Many people who work at the airport, hotels, and hospitality jobs. They want public transit.
c2527 (34092)	Creve Coeur: The rough boundaries of Creve Couer municipality. 3/4th home owners, average income is \$100k+. This is the municipality with the most Jewish residents as identified by a 2014 report. Residents are concerned with schools.	Creve Coeur: The rough boundaries of Creve Couer municipality. 3/4th home owners, average income is \$100k+. This is the municipality with the most Jewish residents as identified by a 2014 report.
c2529 (34098)	Maryland Heights: Maryland Heights is a largely middle class community which is about 1/3 renters. Residents tend to work in the sciences, at the casino, or in Westport Plaza or across the bridge in St. Charles. This is the community where most of the Filipino Americans in St. Louis live. Residents are concerned about housing costs, schools, and infrastructure.	Maryland Heights: Maryland Heights is a largely middle class community which is about 1/3 renters. Residents tend to work in the sciences, at the casino, or in Westport Plaza or across the bridge in St. Charles. This is the community where most of the Filipino Americans in St. Louis live. Residents are concerned about housing costs, schools, and infrastructure.
c2531 (34105)	Suburban immigrant enclave: A heavily immigrant and Asian American area with key ethnic grocery stores and restaurants that are ethnic hubs. Includes the Islamic Center. Concerned about traffic and education.	Suburban immigrant enclave: A heavily immigrant and Asian American area with key ethnic grocery stores and restaurants that are ethnic hubs. Includes the Islamic Center. Concerned about traffic and education.
c2543 (34235)	Parkway Schools: 3/4 Homeowners, rough boundary of Parkway Schools. about 1/11 residents are Asian American. Concerned about schools and taxes.	Parkway Schools: 3/4 Homeowners, rough boundary of Parkway Schools. about 1/11 residents are Asian American. Concerned about schools and taxes.
c2611 (32372)	Bayer/ Plant Sci: Bayer campus and the Danforth Plant Science Center. Many employees live nearby. District is almost evenly split between owners and renters. Residents are concerned about education, and the immigrant families nearby are also concerned about immigration issues.	Bayer/ Plant Sci Ctr: Bayer campus and the Danforth Plant Science Center. Many employees live nearby. District is almost evenly split between owners and renters. Residents are concerned about education, and the immigrant families nearby are also concerned about immigration issues.
c2612 (34527)	Modern Chinese Language School: Predominantly Chinese Americans, first gen from mainland China. Kids are largely in Ladue, Parkway, or Clayton school districts. Parents are concerned about education.	People who attend Modern Chinese School: Predominantly Chinese Americans, first gen from mainland China. Kids are largely in Ladue, Parkway, or Clayton school districts. Parents are concerned about education.
c2613 (34530)	Fo Guang Shan Buddhist community: Chinese Buddhist community center and temple. Hosts health clinics, social gatherings. Attendees live from various parts of the region.	Fo Guang Shan Buddhist: Chinese Buddhist community center and temple. Hosts health clinics, social gatherings. Attendees live from various parts of the region.
c158 (17223)	West County AAPIs: High density of Asian Americans	Community 2.
c2612 (34527)	Modern Chinese Language School: Predominantly Chinese Americans, first gen from mainland China. Kids are largely in Ladue, Parkway, or Clayton school districts. Parents are concerned about education.	Community 2.



c2506
(33957)

Airport West: concerned about lack of hospitals, kids' education, middle class families. About 1/3 renters. A significant population are concerned about pollution.

Community 3.



Supporting Data for Cluster C6		
Portal Link (District)	Overall Submission Information	Individual Area Information
c129 (24986)	Old Main Street St. Charles: Businesses here, some live & work in the same space. Tourist dollars very important to this area but also all the activities wear on residents. Older homes many historic in nature.	Old Main Street St. Charles: Businesses here, some live & work in the same space. Tourist dollars very important to this area but also all the activities wear on residents. Older homes many historic in nature.
c1532 (30199)	LWVSTL - St Charles City: City of St Charles, The population was 65,794 at the 2010 census	LWV SD23 St Charles City: The population was 65,794 at the 2010 census
c1546 (30257)	City of West Alton: City of West Alton. The population was 522 at the 2010 census.	LWV SD23 City of West Alton: The population was 522 at the 2010 census.
c1547 (30260)	City of Portage Des Sioux: City of Portage Des Sioux. The population was 328 at the 2010 census	LWV SD23 City of Portage Des Sioux: The population was 328 at the 2010 census
c1558 (30297)	St. Charles School District: St. Charles School District St Charles County	LWV SD02 SD23 St. Charles School District: St. Charles School District
c1562 (30301)	Orchard Farm School District: Orchard Farm School District St Charles County	LWV SD23 Orchard Farm School District: Orchard Farm School District
c1564 (30303)	Lindenwood University St Charles County: Lindenwood University St Charles County	LWV SD23 Lindenwood University: Lindenwood University Community
c1567 (30306)	St Charles High School: St Charles High School St Charles County	LWV SD23 St Charles High School: St Charles High School
c159 (18001)	Spanish Lake: Distinct unincorporated community to preserve whole.	Spanish Lake: A much-maligned corner of St Louis County
c164 (25986)	City of Hazelwood: Currently served by three different fire departments, in discussions about how to proceed in future	City of Hazelwood: Currently served by three different fire districts, in discussions about whether this continues in future
c1748 (30191)	Areas with Saint Charles Area Transit: St. Charles County does not offer bus services. However, the City of St. Charles provides in-town transportation services to various locations during select times. The Saint Charles Area Transit system, otherwise known as SCAT, consists of 5 bus routes that provide transportation to various locations within the City of Saint Charles as well as to the Metrolink North Hanley Station. All buses are e...	LWV SD02 SD23 St Charles County Public Transit: St. Charles County does not offer bus services. However, the City of St. Charles provides in-town transportation services to various locations during select times. The Saint Charles Area Transit system, otherwise known as SCAT, consists of 5 bus routes that provide transportation to various locations within the City of Saint Charles as well as to the Metrolink North Hanley Station. All buses are e...
c1790 (31755)	Florissant Community-Aaron: Map of my community	Florissant Community: Black and white neighborhood with a growing number of Black residents. There are a number of black families in the area. The White residents have mostly been in this area for some time. There are new businesses popping up.



Supporting Data for Cluster C7

Portal Link (District)	Overall Submission Information	Individual Area Information
c1242 (29150)	Innsbrook - SD10: Popular summer vacation spot with mix of year-round residences and summer homes around Alpine Lake, Aspen Lake and several smaller lakes. Many residents rent out their chalets, cabins or condos in the summer. Home owners around these lakes are more affluent than most rural Missourians and many vote in other parts of the state.	Innsbrook: Popular summer vacation spot with mix of year-round residences and summer homes around Alpine Lake, Aspen Lake and several smaller lakes. Many residents rent out their chalets, cabins or condos in the summer. Home owners around these lakes are more affluent than most rural Missourians and may vote elsewhere.
c1424 (29833)	LWVSTL - SD10 I-70 Corridor: Area surrounding the I-70 corridor in Warren, Montgomery & Callaway Counties	Warren County I-70: Area surrounding the I-70 corridor
c1429 (30109)	LWVSTL - SD10 Troy Toyota Plant: Manufacturing plant - - provides 900 jobs	LWVSTL - SD10 Troy Toyota Plant: Manufacturing plant - 900 jobs
c1431 (30115)	LWVSTL - SD10 Lincoln Co Egg Farm (CAFO): Area around Lincoln County Egg Farm. This is a large CAFO, class 1A. Provides jobs, but nearby residents have environmental concerns, for example runoff into the ground water, odors.	LWVSTL - SD10 Lincoln County Egg Farm: CAFO class 1A. Provides jobs, but also environmental concerns
c1497 (30193)	LWV SD02 SD23 St Charles County - Rural: Rural areas of St Charles County, some areas subject to flooding. Primarily farmland and other agricultural use	LWV SD02 SD23 St Charles County - Rural Lower Elevation: Rural areas of St Charles County, some areas subject to flooding. Primarily farmland and other agricultural use
c1530 (30197)	LWV SD02 SD23 St Charles County - Rural: Rural areas of St Charles County, in areas not subject to flooding from major rivers. Primarily wooded and undeveloped.	LWV SD02 SD23 St Charles County - Rural Higher Elevation: Rural areas of St Charles County, in areas not subject to flooding from major rivers. Primarily wooded and undeveloped.
c1534 (30205)	LWVSTL - St Peters City: City of St Peters, The 2010 census showed the city's population to be 52,575	LWV SD02 SD23 St Peters City: The 2010 census showed the city's population to be 52,575
c1535 (30209)	LWVSTL - Ofallon City: City of Ofallon. As of the 2010 census, O'Fallon had a population of 79,329	LWV SD02 SD23 Ofallon City: As of the 2010 census, O'Fallon had a population of 79,329
c1536 (30211)	LWVSTL - City of Cottleville: City of Cottleville. The population was 3,075 at the 2010 census.	LWV SD02 SD23 City of Cottleville: The population was 3,075 at the 2010 census.
c1537 (30213)	City of Flint Hill: City of Flint Hill. The population was 525 at the 2010 census.	LWV SD02 City of Flint Hill: The population was 525 at the 2010 census.
c1538 (30216)	City of Dardenne Prairie: City of Dardenne Prairie. The population was 11,494 at the 2010 census.	LWV SD02 City of Dardenne Prairie: The population was 11,494 at the 2010 census.
c1539 (30233)	City of Wentzville: City of Wentzville. As of the 2010 census, the city had a total population of 29,070	LWV SD02 City of Wentzville: As of the 2010 census, the city had a total population of 29,070
c1540 (30236)	City of Lake St Louis: City of Lake St Louis. The population was 14,545 as of the 2010 US Census.	LWV SD02 City of Lake St Louis: The population was 14,545 as of the 2010 US Census.
c1541 (30242)	City of Weldon Spring: City of Weldon Spring. The population was 5,443 at the 2010 census.	LWV SD23 City of Weldon Spring: The population was 5,443 at the 2010 census.



c1543 (30247)	City of Foristell: City of Foristell. The population was 505 at the 2010 census.	LWV SD02 City of Foristell: The population was 505 at the 2010 census.
c1544 (30253)	City of New Melle: City of New Melle. The population was 475 at the 2010 census.	LWV SD02 City of New Melle: The population was 475 at the 2010 census.
c1548 (30263)	City of St Paul: City of St Paul. The population was 1,829 at the 2010 census.	LWV SD02 City of St Paul: The population was 1,829 at the 2010 census.
c1549 (30273)	Unincorporated Suburban St Charles Co: Unincorporated Suburban areas of St Charles County, Suburban unincorporated areas, without city services	LWV SD02 SD23 Unincorporated Suburban areas of St Charles County: Suburban unincorporated areas, without city services
c1557 (30296)	Fort Zumwalt School District: Fort Zumwalt School District St Charles County	LWV SD02 SD23 Fort Zumwalt School District: Fort Zumwalt School District
c1559 (30298)	Francis Howell School District: Francis Howell School District St Charles County	LWV SD02 SD23 Francis Howell School District: Francis Howell School District
c1560 (30300)	Wentzville School District: Wentzville School District St Charles County	LWV SD02 Wentzville School District: Wentzville School District
c1565 (30304)	Midwest University St Charles County: Midwest University St Charles County	LWV SD02 Midwest University: Midwest University Community
c1566 (30305)	St. Charles Community College: St. Charles Community College St Charles County	LWV SD02 St. Charles Community College: St. Charles Community College
c1568 (30308)	St Charles West High School: St Charles West High School St Charles County	LWV SD23 St Charles West High School: St Charles West High School
c1569 (30310)	Francis Howell North High School: Francis Howell North High School St Charles County	LWV SD23 Francis Howell North High School: Francis Howell North High School
c1570 (30312)	Francis Howell Central High School: Francis Howell Central High School St Charles County	LWV SD02 SD23 Francis Howell Central High School: Francis Howell Central High School
c1571 (30313)	Francis Howell High School: Francis Howell High School St Charles County	LWV SD02 SD23 Francis Howell High School: Francis Howell High School
c1572 (30315)	Fort Zumwalt East High School: Fort Zumwalt East High School St Charles County	LWV SD02 SD23 Fort Zumwalt East High School: Fort Zumwalt East High School
c1573 (30316)	Fort Zumwalt North High School: Fort Zumwalt North High School St Charles County	LWV SD02 SD23 Fort Zumwalt North High School: Fort Zumwalt North High School
c1574 (30317)	Fort Zumwalt South High School: Fort Zumwalt South High School St Charles County	Community 1.
c1575 (30318)	Fort Zumwalt West High School: Fort Zumwalt West High School St Charles County	LWV SD02 Fort Zumwalt West High School: Fort Zumwalt West High School
c1576 (30320)	Wentzville Holt High School: Wentzville Holt High School St Charles County	LWV SD02 Wentzville Holt High School: Wentzville Holt High School
c1577 (30321)	Wentzville Timberland High School: Wentzville Timberland High School St Charles County	LWV SD02 Wentzville Timberland High School: Wentzville Timberland High School



c1578 (30154)	Wentzville Liberty High School: Wentzville Liberty High School St Charles County	St Charles County Law Enforcement Agencies: Communities with police stations nearby. The St. Charles County Police Department provides service to unincorporated St. Charles County and works closely with local municipal police to monitor the county's eight patrol zones. The division also provides contract patrols in the cities of Augusta, Weldon Springs Heights, St. Paul, Flint Hill, Portage De Sioux, New Melle, and West Alton. Additionally,...
c1747 (31552)	Communities without police stations: Communities without police stations nearby. The St. Charles County Police Department provides service to unincorporated St. Charles County and works closely with local municipal police to monitor the county's eight patrol zones. The division also provides contract patrols in the cities of Augusta, Weldon Springs Heights, St. Paul, Flint Hill, Portage De Sioux, New Melle, and West Alton. Additional...	St Charles County Law Enforcement Agencies: Communities with police stations nearby. The St. Charles County Police Department provides service to unincorporated St. Charles County and works closely with local municipal police to monitor the county's eight patrol zones. The division also provides contract patrols in the cities of Augusta, Weldon Springs Heights, St. Paul, Flint Hill, Portage De Sioux, New Melle, and West Alton. Additionally,...
c1749 (31553)	Communities without easy access to Pharm: Communities without easy access to Pharmacies	LWV SD02 SD23 Pharmacies: Communities with easy access to Pharmacies
c1750 (31554)	Communities without easy access to Med: Communities without easy access to Medical Facilities	LWV SD02 SD23 St Charles County Medical Facilities and Medical Facilities: Communities with easy access to Medical Facilities
c1751 (31555)	Communities without easy access to Groc: Communities without easy access to Grocery Stores	LWV SD02 SD23 Grocery stores: Communities with easy access to Grocery Stores
c1752 (31556)	Communities not served by sanitary sewer: Communities not served by sanitary sewer	LWV SD02 SD23 served by sanitary sewer: Communities served by sanitary sewer
c1753 (31557)	Communities without easy access to Parks: Communities without easy access to Public Parks	LWV SD02 SD23 Public Park Access: Communities with easy access to Public Parks
c1754 (30708)	Communities in flood zones: Communities in flood zones	LWV SD02 SD23 flood zones: Communities in flood zones
c1755 (30712)	St Charles County Conservation Areas: Communities with easy access to Conservation Areas	LWV SD02 SD23 Conservation Areas: Communities with easy access to Conservation Areas
c1756 (31559)	Communities w/out easy access to childca: Communities without easy access to childcare facilities	LWV SD02 SD23 childcare facilities: Communities with easy access to childcare facilities
c1757 (31560)	Without easy access to polling places: Communities without easy access to polling places	LWV SD02 SD23 polling places: Communities with easy access to polling places
c2006 (32631)	Warrenton - SD10 LWVSTL: This intersection gets a lot of traffic, both east-west truck traffic and people from St. Louis going to the capitol in Jefferson City. A new I-70 exit was recently built near an outlet mall that's on its last legs. Several gas stations support the tax base of this area.	Warrenton - SD10 LWVSTL: This intersection gets a lot of traffic, both east-west truck traffic and people from St. Louis going to the capitol in Jefferson City. A new I-70 exit was recently built near an outlet mall that's on its last legs. Several gas stations support the tax base of this area.
c2008 (32635)	Kingdom City - SD10 LWVSTL: This intersection of I-70 and Hwy 54 gets a lot of traffic, both east-west truck traffic and people from St. Louis going to the capitol in Jefferson City. Several gas stations support the tax base of this area. Agriculture is the primary industry.	Kingdom City - SD10 LWVSTL: This intersection of I-70 and Hwy 54 gets a lot of traffic, both east-west truck traffic and people from St. Louis going to the capitol in Jefferson City. Several gas stations support the tax base of this area. Agriculture is the primary industry.



c2010 (32649)	Troy - SD10 LWVSTL: Residents are concerned about traffic on Hwy 61. Mercy Hospital does a good job serving area residents. The main industry is still agriculture, but the area is seeing increased development.	Hawk Point - SD10 LWVSTL: This area is increasingly being developed. Residents are concerned about traffic on Hwy 61. Mercy Hospital does a good job serving area residents. The main industry is still agriculture.
c2012 (32654)	Troy - SD10 LWVSTL: Residents are concerned about traffic on Hwy 61 (Avenue of the Saints connecting St. Louis and St. Paul, MN). Residents are conservative and mask-averse. Troy is the county seat for Lincoln County. Mercy Hospital Lincoln serves this area. The main industry is agriculture. Some info from the owner of Diamond Cafe in Silex.	Troy - SD10 LWVSTL: Residents are concerned about traffic on Hwy 61 (Avenue of the Saints connecting St. Louis and St. Paul, MN). Residents are conservative and mask-averse. Troy is the county seat for Lincoln County. Mercy Hospital Lincoln serves this area. The main industry is agriculture.
c1747 (31552)	Communities without police stations: Communities without police stations nearby. The St. Charles County Police Department provides service to unincorporated St. Charles County and works closely with local municipal police to monitor the county's eight patrol zones. The division also provides contract patrols in the cities of Augusta, Weldon Springs Heights, St. Paul, Flint Hill, Portage De Sioux, New Melle, and West Alton. Additional...	Communities without police stations nearby: Communities without police stations nearby. The St. Charles County Police Department provides service to unincorporated St. Charles County and works closely with local municipal police to monitor the county's eight patrol zones. The division also provides contract patrols in the cities of Augusta, Weldon Springs Heights, St. Paul, Flint Hill, Portage De Sioux, New Melle, and West Alton. Additional...
c1749 (31553)	Communities without easy access to Pharm: Communities without easy access to Pharmacies	Communities without easy access to Pharmacies: Communities without easy access to Pharmacies
c1750 (31554)	Communities without easy access to Med: Communities without easy access to Medical Facilities	Communities without easy access to Medical Facilities: Communities without easy access to Medical Facilities
c1751 (31555)	Communities without easy access to Groc: Communities without easy access to Grocery Stores	Communities without easy access to Grocery Stores: Communities without easy access to Grocery Stores
c1752 (31556)	Communities not served by sanitary sewer: Communities not served by sanitary sewer	Communities not served by sanitary sewer: Communities not served by sanitary sewer
c1753 (31557)	Communities without easy access to Parks: Communities without easy access to Public Parks	Communities without easy access to Public Parks: Communities without easy access to Public Parks
c1756 (31559)	Communities w/out easy access to childca: Communities without easy access to childcare facilities	Communities without easy access to childcare facilities: Communities with easy access to childcare facilities
c1757 (31560)	Without easy access to polling places: Communities without easy access to polling places	Communities without easy access to polling places: Communities without easy access to polling places
c2411 (33655)	Four Communities in Missouri: I grew up in the City of St. Louis, worked as the editor of a newspaper in northeast Missouri, and went to school in Columbia, where I serve as a member of an advisory board for the city's bus system. I have family who live elsewhere in the state. This map represents my understanding of how the economic and community institutions of the parts of the state with which I am most familiar work.	Pike-Lincoln: Towns like Bowling Green, Eolia, Clarksville and Louisiana rely on larger communities in Lincoln County for employment and shopping needs. Rivertowns like Elsberry and Winsfield are quite similar to Clarksville or Louisiana, and share a concern about flooding along the Mississippi. Some institutions (Pike-Lincoln Technical Institute) serve the whole area.



Supporting Data for Cluster C8

Portal Link (District)	Overall Submission Information	Individual Area Information
c1322 (29859)	LWVSTL - Affton Intermediate school: The Affton school district has about 30% free and reduced lunches. This community will have needs that probably include access to subsidized childcare, low cost health services, and groceries at reduced prices.	Affton school district: Gotsch intermediate school has about 30% of students that qualify for free and reduced lunches. Many of these families will need extra resources to be able to care for their families.
c1327 (29871)	LWVSTL - Sappington Elementary: Sappington Elementary school in Lindbergh SD. This school has 32% free and reduced lunches but almost no renters. So these are homeowners who are likely to experience trouble making a house payment and rely on help with childcare, health services, and low-cost groceries.	Sappington Elementary school: Sappington elementary has about a 32% free and reduced lunch
c1358 (30003)	Crestwood/Affton Area Map.	Rachel - Affton/Crestwood Area: The area includes the Affton/Crestwood area. Residents in these areas use Grant's trail extensively. Watson Rd runs through the area and used to be home to Crestwood Mall and many other businesses, which have now mostly all closed. This has left some empty buildings/strip malls and has pushed people further south and into the Kirkwood area to shop. Seems to be a lot of retired residents in this...
c1363 (30010)	LWVSTL - Beasley Elem - Mehlville SD: Beasley Elementary is in the Mehlville SD and has a 50% free and reduced lunch rate among the students. The elementary school boundary includes most of Jefferson Barracks. There are areas of homeowners and renters within this community that are likely to experience trouble meeting their needs and rely on help with childcare, health services, and low-cost groceries.	Beasley Elementary - Mehlville SD: Beasley Elementary is in the Mehlville SD and has a 50% free and reduced lunch rate among the students. The elementary school boundary includes most of Jefferson Barracks
c1364 (30015)	LWVSTL - Forder elem - Mehlville SD: Forder elementary is in the Mehlville SD. There is a free and reduced lunch rate of 41% in this school. These are mostly homeowners; and parents within this community may experience trouble meeting their needs and rely on help with childcare, health services, and low-cost groceries. Forder Elem, Beasley Elem, and Bierbaum Elem are in SD 1, separating these three schools from the senate district...	Forder Elementary - Mehlville SD: Forder elementary is in the Mehlville SD. There is a free and reduced lunch rate of 41% in this school. These are mostly homeowners; and parents within this community may experience trouble meeting their needs and rely on help with childcare, health services, and low-cost groceries. Forder Elem, Beasley Elem and Bierbaum Elem are in SD 1, separating these three schools from the senate district...
c1365 (30017)	LWVSTL - Bierbaum Elem - Mehlville SD: Bierbaum Elem is in Mehlville SD and has a free and reduced lunch rate at 49%. These are mostly homeowners and a pocket of renters; and parents within this community may experience trouble meeting their needs and rely on help with childcare, health services, and low-cost groceries. Forder Elem, Beasley Elem, and Bierbaum Elem are in SD 1, separating these three schools from the senate district ...	Bierbaum Elementary - Mehlville SD: Bierbaum Elem is in Mehlville SD and has a free and reduced lunch rate at 49%. These are mostly homeowners and a pocket of renters; and parents within this community may experience trouble meeting their needs and rely on help with childcare, health services, and low-cost groceries. Forder Elem, Beasley Elem, and Bierbaum Elem are in SD 1, separating these three schools from the senate district ...
c1381 (30161)	LWVSTL - Mehlville High School: Mehlville High School. The Mehlville School district is divided into two high schools. Mehlville HS is fairly evenly divided between Dist 15 and 1. This community is crossed by two major roadways I55 and I270/I255. This community is less of a bedroom community than their rival within the same school district, Oakville HS which is mostly in Dist 1.	Mehlville High school: Mehlville High School. The Mehlville School district is divided into two high schools. Mehlville HS is fairly evenly divided between Dist 15 and 1. This community is crossed by two major roadways I55 and I270/I255. This community is less of a bedroom community than their rival within the same school district, Oakville HS which is mostly in Dist 1.



c1382 (30168)	<p>LWVSTL: Oakville High School. The Mehlville School district is divided into two high schools. Oakville HS is more in Dist 1. This community a bedroom community with no major interstate highways crossing the boundary. Their rival within the same school district has more retail industry. Oakville HS which is mostly in Dist 1.</p>	<p>Oakville High School: Oakville High School. The Mehlville School district is divided into two high schools. Oakville HS is more in Dist 1. This community a bedroom community with no major interstate highways crossing the boundary. Their rival within the same school district has more retail industry. Oakville HS which is mostly in Dist 1.</p>
c1383 (30174)	<p>Mehlville School District: Mehlville School District is located in south St. Louis County and is divided between two senate districts - 1 and 15. All the voters here want quality schools. The community's worries about their school district have less weight in the legislature because they are a smaller voice in two districts rather than a bigger voice in a single district. The voters are split between two districts.</p>	<p>Mehlville School District: Mehlville School District is located in south St. Louis County and is divided between two senate districts - 1 and 15. All the voters here want quality schools. The community's worries about their school district have less weight in the legislature because they are a smaller voice in two districts rather than a bigger voice in a single district. The voters are split between two districts.</p>
c1466 (30557)	<p>South County Map: Bounded by the City of St. Louis to the North, Jefferson Barracks and the Mississippi River to the East, Mercy Hospital South to the west, most residents recognize South County Mall as a common landmark. South County includes people from diverse incomes and backgrounds, several school districts and many different religious institutions and schools, including Roman Catholic, Lutheran and Muslim.</p>	<p>South County: Bounded by the City of St. Louis to the North, Jefferson Barracks and the Mississippi River to the East, Mercy Hospital South to the west, most residents recognize South County Mall as a common landmark. South County includes people from diverse incomes and backgrounds, several school districts and many different religious institutions and schools, including Roman Catholic, Lutheran and Muslim.</p>
c1467 (30557)	<p>South County Map: Bounded by the City of St. Louis to the North, Jefferson Barracks and the Mississippi River to the East, Mercy Hospital South to the west, most residents recognize South County Mall as a common landmark. South County includes people from diverse incomes and backgrounds, several school districts and many different religious institutions and schools, including Roman Catholic, Lutheran and Muslim.</p>	<p>South County: Bounded by the City of St. Louis to the North, Jefferson Barracks and the Mississippi River to the East, Mercy Hospital South to the west, most residents recognize South County Mall as a common landmark. South County includes people from diverse incomes and backgrounds, several school districts and many different religious institutions and schools, including Roman Catholic, Lutheran and Muslim.</p>
c1925 (32286)	<p>EW's Neighborhood: All residents are in the Mehlville School District. Oakville Elementary is the public elementary school, although many families attend St. Francis for church and school. Mostly middle-class - mostly home owners, families and a lot of kids, as well as senior citizens. The bus runs along Telegraph, but most people drive their cars.</p>	<p>EW's neighborhood: All residents are in the Mehlville School District. Oakville Elementary is the public elementary school, although many families attend St. Francis for church and school. Mostly middle-class - mostly home owners, families and a lot of kids, as well as senior citizens. The bus runs along Telegraph, but most people drive their cars.</p>
c1928 (32295)	<p>JohnGSMaP1: All of those interacting with local businesses on our segment of Telegraph.</p>	<p>JohnMaP1: All of those interacting with local businesses on our segment of Telegraph.</p>
c1931 (32302)	<p>EW Map2: This community is comprised of the Mehlville School District with larger immigrant populations to the north. The northern most areas have more home renters with home owners to the south. Socioeconomics also change dramatically from the north to the south with more families relying on hourly wage employment to the north. Most of the markets and grocery stores are located in the southern area as ...</p>	<p>EW Map2: This community is comprised of the Mehlville School District with larger immigrant populations to the north. The northern most areas have more home renters with home owners to the south. Socioeconomics also change dramatically from the north to the south with more families relying on hourly wage employment to the north. Most of the markets and grocery stores are located in the southern area as ...</p>
c1932 (32315)	<p>CW Map1: Oakville community of mostly home-owners that support the Oakville School system within the greater Mehlville School District. These citizens share the main Telegraph corridor caring for the businesses and transportation maintenance.</p>	<p>CW Map1: Oakville community of mostly home-owners and support the Oakville School system within the greater Mehlville School District. These citizens share the main Telegraph corridor caring for the businesses and transportation maintenance.</p>



c1938 (32324)	CW Map2: This represents most of South Saint Louis County and the common interests of local businesses, transportation maintenance, public schools, libraries, etc.	CW Map2: This represents most of South Saint Louis County and the common interests of local businesses, transportation maintenance, public schools, libraries, etc.
c2061 (32803)	Jeanette Schoenberg's Neighborhood: This is the area I see as my neighborhood. Most of the houses are like mine 800 - 100 square feet.	My neighborhood: This is the area that I consider my immediate neighborhood. Most of the houses are like mine.
c2064 (32808)	Affton School District: This is a close representation of the Affton School District. This is where I say I live when anyone ask what part of St Louis.	Affton School District: This is close to the boundaries of the school district my son attends and I am involved.
c2071 (32817)	Affton Community: This is what I think when someone says they live in Affton.	Affton: This is what I think of when some one says they live in Affton.
c2227 (33164)	Green Park/South County: Green Park is in the Lindbergh School District, which is a draw for many families with kids. Mostly single family homes. There are many businesses on Lindbergh Blvd. further north in Affton. Green Park has its own industrial park and is very self-sufficient.	Green Park/South County: Green Park is in the Lindbergh School District, which is a draw for many families with kids. Mostly single family homes. There are many businesses on Lindbergh Blvd. further north in Affton. Green Park has its own industrial park and is very self-sufficient.



Supporting Data for Cluster C9		
Portal Link (District)	Overall Submission Information	Individual Area Information
c1222 (28989)	Public School Advocates in St L Suburbs: Most families in this area support public education and are concerned about charter schools. Legislative Advocacy Committee members from Webster Groves, Kirkwood, Clayton, University City and Maplewood school districts believe good schools in these districts support high property values. Residents share concern about availability of quality child care. Shortage of affordable housing is a growing c...	Public School Advocates in St. Louis Suburbs: Most families in this area support public education and are concerned about charter schools. Districts include Webster Groves, Kirkwood, Clayton, University City and Maplewood. Legislative Advocacy Committee members believe good schools in these districts support high property values. Residents share concern about availability of quality child care. Shortage of affordable housing is a growing conc...
c128 (25408)	Greater South County Area: This map includes the 116,000 residents of the Greater South County area who share a lot of commonalities. They share neighboring school districts which gives them a shared interest in the education of their children. The majority of the residents are working middle class homeowners which gives them the same sort of economic issues to deal with. They also share the experience of being close to bot...	Greater South County Area: This map includes the 116,000 residents of the Greater South County area who share a lot of commonalities. They share neighboring school districts which gives them a shared interest in the education of their children. The majority of the residents are working middle class homeowners which gives them the same sort of economic issues to deal with. They also share the experience of being close to bot...
c1325 (29863)	Tower Grove community map: This is part of Webster Groves that is bounded by Watson Rd on the South and Manchester on the North. This part of Webster is centered by the Recreation Complex Center at 44 and Elm and the businesses and restaurants on Lockwood. People in this community walk this neighborhood regularly and our kids go to elementary schools together and play in the same parks.	Webster Groves: This is part of Webster Groves that is bounded by Watson Rd on the South and Manchester on the North. This part of Webster is centered by the Recreation Complex Center at 44 and Elm and the businesses and restaurants on Lockwood. People in this community walk this neighborhood regularly and our kids go to elementary schools together and play in the same parks.
c1328 (29863)	Webster Groves Community Map: This is part of Webster Groves that is bounded by Watson Rd on the South and Manchester on the North. This part of Webster is centered by the Recreation Complex Center at 44 and Elm and the businesses and restaurants on Lockwood. People in this community walk this neighborhood regularly and our kids go to elementary schools together and play in the same parks.	Webster Groves: This is part of Webster Groves that is bounded by Watson Rd on the South and Manchester on the North. This part of Webster is centered by the Recreation Complex Center at 44 and Elm and the businesses and restaurants on Lockwood. People in this community walk this neighborhood regularly and our kids go to elementary schools together and play in the same parks.
c1333 (29877)	Southwest St. Louis County People: This is a map of an area of Southwest St. Louis County that the people have similar concern, care and pride in their communities, and their school districts. They participate and support their community functions and festivals.	Southwest St. Louis County People that care about their communities and school districts: This is a map of an area of Southwest St. Louis County that the people have similar concern, care and pride in their communities, and their school districts. They participate and support their community functions and festivals.
c1335 (29881)	LWVSTL - Crestwood Elementary School: Crestwood Elementary school in the Lindbergh SD. This school has 30% free and reduced lunches, but almost no renters. So these are parent homeowners who are likely to experience trouble making a house payment and rely on help with childcare, health services, and low-cost groceries.	Crestwood Elementary: 30% of kids at Crestwood Elementary get free and reduced lunches.
c138 (21972)	Kirkwood Webster Groves: The School Districts are very involved with each other.	Community 1: Kirkwood & Webster Groves School Districts
c1384 (30177)	St Louis County flagship library: Walkable to St. Louis County central library and Frontenac mall. Community is upper middle class and above, concerned about education and taxes.	STL County Library: Walkable to STL County library and Frontenac mall, folks are concerned about education and taxes.



c142 (21374)	Webster Groves, MO: A community	Webster Groves: People that live in Webster Groves and parts of Shrewsbury, Rock Hill and Glendale.
c146 (20551)	Near Southwest/Central St. Louis County: housing type, suburban but impacted by central city, some economic similarity, cultural similarity. Just my opinion based on lived experience. Trying to keep school districts and municipalities intact points up the absurdity of some boundaries.	Near Southwest/Central St. Louis County: Suburbs related by housing density, school districts to the extent possible, and some degree of economic and cultural similarity.
c150 (17227)	west & south count: Same School District	AAPI west & south county.
c151 (21381)	Jefferson Township: Many share schools, community events, sports interests, literate generally	Jefferson Township StLCO.
c1515 (30735)	Family Circle: Connected by Interstate 44, this family's community includes walking neighbors in Webster Groves and St. Louis Hills, doctors offices, many churches, shopping centers and parks, with a diversity of household incomes and backgrounds.	Family Circle: Connected by Interstate 44, this family's community includes walking neighbors in Webster Groves and St. Louis Hills, many churches, shopping centers and parks, with a diversity of household incomes and backgrounds.
c152 (12745)	Webster Groves Area: School District (most), shopping districts, Webster University. This community is currently split between Congressional Districts; the residents to the north (currently in CD-1) interact on a daily basis -school, shopping, community development - with other residents in CD-2	Community 1.
c153 (21382)	Webster Groves/Rock Hill/Shrewsbury - WG: same school district, same shopping, areas of worship, schools. This area has been split up, sometimes racially, in the past between CDs and state and senate district	Community 1.
c155 (21375)	Webster Groves School District: Families lives in Webster Groves School District	Community 1.
c1601 (31012)	Mary's Neighborhood: This is where I see friends, family, church, shopping, doctors, and restaurants. It is cut through by Manchester (100) and the River Des Peres, with the southern end on Gravois (30) and the western end on S. Rockhill Rd. and Interstate 44 on the northern end.	Mary's Neighborhood: This is where I see friends, family, church, shopping, doctors, and restaurants. It is cut through by Manchester (100) and the River Des Peres, with the southern end on Gravois (30) and the western end on S. Rockhill Rd. and Interstate 44 on the northern end.
c161 (21376)	Historic North Webster: This neighborhood represents the historically black community of Webster Groves and Rock Hill.	Community 1.
c1611 (31024)	Greater Webster: School, Church and Theatre.	Greater Webster: Schools, Churches and Theater
c1616 (31032)	LH Haunts: ven though people in this area live in different municipalities, they all consider themselves St. Louisans and use common business districts and major routes, including 44, Manchester Road (100) and Watson/Chippewa (366). Most live in suburban neighborhoods with strong schools (public and parochial) and have a lot of community pride.	LH Haunts: Even though people in this area live in different municipalities, they all consider themselves St. Louisans and use common business districts and major routes, including 44, Manchester Road (100) and Watson/Chippewa (366). Most live in suburban neighborhoods with strong schools (public and parochial) and have a lot of community pride.
c162 (21385)	City of Webster Groves: Common municipality	City of Webster Groves: Rough outline of municipality of Webster Groves.
c1781 (31735)	Meacham Park - SD1: After Kirkwood annexed this African-American community, residents have complained of discrimination and neglect. A TIF project in the 1990s took many homes for development of a retail complex with a popular Target store. Tensions grew after a resident shot and killed several people at Kirkwood city hall in 2008. This area and This area and a small area west of Kirkwood Road are in SD1 and not SD1...	Meacham Park - SD1: After Kirkwood annexed this African-American community, residents have complained of discrimination and neglect. A TIF project in the 1990s took many homes for development of a retail complex with a popular Target store. Tensions grew after a resident shot and killed several people at Kirkwood city hall in 2008. This area and This area and a small area west of Kirkwood Road are in SD1 and not SD1...



c1785 (31731)	LWVSTL - Kirkwood: Kirkwood MO - Kirkwood is a suburb of St Louis along I44 mostly inside the I270 loop. It has a downtown community that is walkable. It has an area with box stores as well, that is located further south along Kirkwood Rd. The community has a single high school and a community college. People in this community want balance. Most of this community is in Senate Dist 15, but a few are in Senate D...	Kirkwood, MO: Kirkwood is a suburb of St Louis along I44 mostly inside the I270 loop. It has a downtown community that is walkable. It has an area with box stores as well, that is located further south along Kirkwood Rd. The community has a single high school and a community college. People in this community want a balance. Most of this community is in Senate Dist 15, but a few are in Senate District 1.
c1794 (31753)	J Ward's Affton/Shrewsbury/Mapelwood.	J. Ward's Affton/Shrewsbury/Mapelwood: A mix of rental properties and older single-family residences. Age of community member head of household likely 35-75 yo. Likely even distribution or Hourly/Professionals/Retired. Area dependent of proximity to light rail and other public transportation..
c1795 (31757)	John Hickey map: John Hickey's community map	Community 1: Webster Groves School District in St. Louis County. High percent of families send their children to the public school. The community also shares critical infrastructure including Highway 44 and major arterials including Brentwood Blvd, Watson, and Big Bend Blvd.
c1798 (31760)	Shrewsbury/WebsterGroves/RockHill.	Shrewsbury/Webster Groves/ Rock Hill: # small to medium middle class suburban communities who share a school district. There are few non-English speakers. There is diverse housing, from inexpensive to expensive. Some in the community, because of gentrification, are struggling to be able to afford to remain here. Many small businesses and restaurants, a few larger stores. There is access to the MetroLink, but public transportation is ...
c1799 (31762)	Margaret's Webster Groves Community Map: Map of my community and some of my concerns about it.	Middle of Webster Community: Older residential neighborhood, many historic homes, has been home to working people and professionals, good schools that kids can walk to and nice parks. A community concern is that recent and planned development is designed to attract higher income people. New homes that are being built to replace modest ones are very large costing \$600k+. This is happening throughout Webster including North Web...
c1805 (31778)	West County Mall - SD15 LWVSTL: New grocery stores along Manchester Rd are helping make up for declining sales in the mall, but residents are concerned about the economy. SD 15 takes an odd square out of SD24 north of Manchester. Parents appreciate high quality public schools and recently approved a bond issue, but many still pay to send students to private or parochial school. Administrators will soon be moving from North Ki...	West County Mall - SD15 LWVSTL: New grocery stores along Manchester Rd are helping make up for declining sales in the mall. SD 15 takes an odd square out of SD24 north of Manchester. Parents appreciate high quality public schools but many still pay to send students to private or parochial school. Administrators will soon be moving from North Kirkwood Middle School to Meacham Park, closer to Nipher Middle School, the district'...
c1868 (32037)	Mark,s Map: A diverse community that resonates the working class.	Community 1 Mark's Map: Our diverse community that resonates the working class.
c1980 (32542)	LWVSTL - SD15 Point of Sale Cities: Kirkwood, Des Peres, Ballwin & Fenton are "Group A" cities in SD15. Currently, the revenues from a 1% sales tax in St. Louis County are distributed to unincorporated areas of the county as well as municipalities based on a formula. Group A cities retain the revenues generated within the city except for a portion which is shared with Group B cities. Group B cities, which include unincorporated area...	LWVSTL - SD15 Group A Point of Sale Cities: Kirkwood, Des Peres, Ballwin & Fenton are "Group A" cities. Currently, the revenues from a 1% sales tax in St. Louis County are distributed to unincorporated areas of the county as well as municipalities based on a formula. Group A cities retain the revenues generated within the city except for a portion which is shared with Group B cities. Group B cities, which include unincorporated areas of the...



c2066 (32813)	Southwest St. Louis County: This is a community of Webster Groves, Kirkwood, Crestwood and Glendale. We all use the shopping areas around Lindbergh and 44 and our communities have smaller independent businesses as well. Kirkwood and Webster share a sports rivalry. All the cities are along the railway and use the Kirkwood Amtrak station. Each community has a mixture of old historic homes and more recent developments.	SW Stl County: This is a community of Webster Groves, Kirkwood, Crestwood and Glendale. We all use the shopping areas around Lindbergh and 44 and our communities have smaller independent businesses as well. Kirkwood and Webster share a sports rivalry. All the cities are along the railway and use the Kirkwood Amtrak station. Each community has a mixture of old historic homes and more recent developments.
c2067 (32810)	South Central St. Louis County: These communities share a similar cultural and socio-economic fabric.	Community 1.
c2072 (32795)	Lindbergh School District: These folks all live within the Lindbergh School District. The district is the main reason people buy homes and raise families in this area. Ensuring that this group has unified representation is critical to securing the long-term health of the district and the families and children that rely on it.	Lindbergh School District: These folks all live within the Lindbergh School District. The district is the main reason people buy homes and raise families in this area. Ensuring that this group has unified representation is critical to securing the long-term health of the district and the families and children that rely on it.
c2179 (33084)	Lindbergh School District: Lindbergh School District includes the communities of Crestwood & Sunset Hills and abuts Kirkwood and Webster Groves. Lindbergh Road is the main artery through the area. There has been a lot of political turmoil around the now demolished Crestwood Mall, which used to be a community focal point and source of revenue. Housing values in the Lindbergh School District are very inflated right now. There...	Lindbergh School District: Lindbergh School District includes the communities of Crestwood & Sunset Hills and abuts Kirkwood and Webster Groves. Lindbergh Road is the main artery through the area. There has been a lot of political turmoil around the now demolished Crestwood Mall, which used to be a community focal point and source of revenue. Housing values in the Lindbergh School District are very inflated right now. There...
c2182 (33095)	Crestwood: Crestwood has 12,000 residents and is surrounded by larger municipalities like Webster Groves and Kirkwood and tiny ones like Marlborough and Grantwood Village. All of Crestwood is in the Lindbergh School District. The median household income is \$54,000.00. It is definitely a town in transition as many senior citizens are selling, moving or dying. There are many young families with children.	Crestwood: Crestwood has 12,000 residents and is surrounded by larger municipalities like Webster Groves and Kirkwood and tiny ones like Marlborough and Grantwood Village. All of Crestwood is in the Lindbergh School District. The median household income is \$54,000.00. It is definitely a town in transition as many senior citizens are selling, moving or dying. There are many young families with children.
c2187 (33109)	Kirkwood School District: The Kirkwood School District encompasses the municipalities of Kirkwood, Des Peres, Oakland and Glendale. It is currently split between two Senate Districts - SD 15 and SD 1. Housing is much sought after. Smaller homes are often bought and demolished to build new, bigger homes on the lots. Generally affluent, but with differences of income. Some extremely wealthy pockets and some more modest homes...	Kirkwood School District: The Kirkwood School District encompasses the municipalities of Kirkwood, Des Peres, Oakland and Glendale. It is currently split between two Senate Districts - SD 15 and SD 1. Housing is much sought after. Smaller homes are often bought and demolished to build new, bigger homes on the lots. Generally affluent, but with differences of income. Some extremely wealthy pockets and some more modest homes...
c2508 (34015)	Rock Hill/ Ladue South: Almost all homeowners, largely white and affluent. Contains Tilles Park which is a popular gathering spot. Majority of this is the southern part of Ladue Schools. Concerned about education and taxes.	Rock Hill to 64, 61: Almost all homeowners, largely white and affluent. Contains Tilles Park which is a popular gathering spot. Majority of this is the southern part of Ladue Schools. Concerned about education and taxes.
c158 (17223)	West County AAPIs: High density of Asian Americans	Community 3.



Supporting Data for Cluster C10		
Portal Link (District)	Overall Submission Information	Individual Area Information
c1342 (29942)	LWVSTL - Clyde Hamrick Elementary: Clyde Hamrick Elementary school in Fox SD. This Fox SD elementary school has a high number of students qualified for free or reduced lunch- 51%. The region for this group is not contiguous because the elementary school boundary is not contiguous. It is mostly homeowners who are likely to experience trouble making a house payment and rely on help with childcare, health services, and low-cost groc...	Clyde Hamrick Elementary - Fox SD: This elementary school in Jefferson County has a free and reduced lunch rate of 51%.
c1343 (29951)	LWVSTL -Meramec Heights elementary, Fox: Meramec Heights Elementary school is in the Fox SD. This elementary school in the Fox school district has a 52% free and reduced lunch rate. They are mostly homeowners , not renters, who are going to need some assistance to meet their needs.	Meramec Heights Elementary: This elementary school in the Fox school district has a 52% free and reduced lunch rate. They are mostly homeowners , not renters, who are going to need some assistance to meet their needs.
c1344 (29957)	LWVSTL - Fox Elementary - Fox SD: Fox elementary has 42% free and reduced lunch rate. It is in the Fox SD. Students would be greatly affected by flooding of the Meramec River. It is mostly homeowners who are likely to experience trouble making a house payment and rely on help with childcare, health services, and low-cost groceries.	Fox Elementary school - Fox SD: Fox elementary has 42% free and reduced lunch rate. It is in the Fox SD. Students would be greatly affected by flooding of the Meramec River. It is mostly homeowners who are likely to experience trouble making a house payment and rely on help with childcare, health services, and low-cost groceries.
c1351 (29976)	Northern Jefferson County: Includes Barnhart and Imperial suburban bedroom community with numerous subdivisions including Village of Jefferson and Parkton Shared concerns are crime, traffic congestion and noise from I-55, Windsor C-1 School district	Northern Jefferson County: Includes Barnhart and Imperial suburban bedroom community with numerous subdivisions including Village of Jefferson and Parkton Shared concerns are crime, traffic congestion and noise from I-55, Windsor C-1 School district
c1362 (30008)	LWVSTL - Trautwein Elementary - Mehville: Trautwein Elementary school has a free and reduced lunch rate of 39%. It is in the Mehville school district. There are areas of homeowners and renters within this community that are likely to experience trouble meeting their needs and rely on help with childcare, health services, and low-cost groceries.	Trautwein Elementary: This elementary school has a free and reduced lunch rate of 39%. It is in the Mehville school district.
c1455 (30517)	LWVSTL - Arnold: Arnold is a city just south of the StL County line and in the flood prone area of the Meramec River. The city is divided between two MO House districts 97 and 113.	Arnold, MO: Arnold is a city just south of the StL County line and in the flood prone area of the Meramec River. The city is divided between two MO House districts 97 and 113.
c1456 (30521)	LWVSTL - Jefferson Co. by MS river: Jefferson County along the Mississippi River. This community in Jefferson County is all along the Mississippi river and must deal with the flooding. It is divided into two Senate districts 22 and 3. Small towns close to the river get much damage from the floods. Assistance from former Jefferson County resident, Chris Honse.	Jefferson County along the Mississippi river: This community in Jefferson County is all along the Mississippi river and must deal with the flooding. It is divided into two Senate districts 22 and 3. Small towns close to the river get much damage from the floods. Assistance from former Jefferson County resident, Chris Honse.
c1489 (30616)	LWVSTL - Fox High School: Fox High School runs right along the south and west side of the Meramec River. So flooding can greatly affect this school's families. Much of this community is in the city of Arnold where as its sister high school. Seckman. has a less dense population.	Fox high school: Fox High School runs right along the south and west side of the Meramec River. So flooding can greatly affect this school's families. Much of this community is in the city of Arnold where as its sister high school. Seckman. has a less dense population.
c1490 (30623)	LWVSTL - Seckman High School: Seckman High School. Seckman High School is the more rural community compared to the more dense and flood-prone Fox High school. The windy roads through the hills around Seckman may challenge parents ability to get out in snowy weather. This community wants quality schools in this area south of the St. Louis suburbs. This community values the scenic nature of where they live. Mastodon State P...	Seckman High School: Seckman High School is the more rural community compared to the more dense and flood-prone Fox High school. The windy roads through the hills around Seckman may challenge parents ability to get out in snowy weather. This community wants quality schools in this area south of the St. Louis suburbs. This community values the scenic nature of where they live. Mastodon State Park is just east of th...



c1491 (30629)	LWVSTL - Kimmswick: The small town of Kimmswick is mostly little retail shops in the old town area near the river. This community is in a flood zone of the Mississippi River and access to the town has been closed several times in the last few years. Now many shops are closing. The economy of this area is shaky at present. People come long distances to eat at the famous Blue Owl restaurant.	Kimmswick, MO: The small town of Kimmswick is mostly little retail shops in the old town area near the river. This community is in a flood zone of the Mississippi River and access to the town has been closed several times in the last few years. Now many shops are closing. The economy of this area is shaky at present. People come long distances to eat at the famous Blue Owl restaurant.
c1492 (30638)	LWVSTL - Jefferson County Winery Way: The hills of Jefferson County hide several small wineries that could make a nice day trip. This might be an economic driver in the community. The people in this community enjoy local wines and brews. Map assistance from Jess Shepherd.	Jeff Co Winery Way: The hills of Jefferson County hide several small wineries that could make a nice day trip. This might be an economic driver in the community. The people in this community enjoy local wines and brews. Map assistance from Jess Shepherd.
c1493 (30642)	LWVSTL - Herculaneum Superfund Site: Herculaneum Superfund Site. This lead smelter site has been declared a superfund site. This community is going to be concerned about their health and the health of their families. They need to have access to better healthcare because the health of many was compromised. Also, property values would be depressed because the area is poisoned. Some homes were part of the voluntary property purchase...	Herculaneum Superfund Site: This lead smelter site has been declared a superfund site. This community is going to be concerned about their health and the health of their families. They need to have access to better healthcare because the health of many was compromised. Also, property values would be depressed because the area is poisoned. Some homes were part of the voluntary property purchase plan. Map assistance from ...
c1528 (30778)	Kimmswick - LWVSTL - SD2: Tourists flock to this historic town on the Mississippi River in Jefferson City that was founded in 1859 by German immigrants. Residents are very concerned about flooding and the cost of flood insurance. The pandemic devastated local businesses and the town's budget. More than 200,000 people were expected to attend the June strawberry festival and October apple butter festival, both called off d...	Imperial - LWVSTL - SD22: This rural area gets a boost from tourists going to Kimmswick and Mastadon State Historic Site. Residents care about the environment and historical preservation. Those who commute to Metro St. Louis on I-55 are concerned about traffic and highway funding.
c1533 (30778)	Imperial - LWVSTL - SD22: This rural area gets a boost from tourists going to Kimmswick and Mastadon State Historic Site. Residents care about the environment and historical preservation. Those who commute to Metro St. Louis on I-55 are concerned about traffic and highway funding.	Imperial - LWVSTL - SD22: This rural area gets a boost from tourists going to Kimmswick and Mastadon State Historic Site. Residents care about the environment and historical preservation. Those who commute to Metro St. Louis on I-55 are concerned about traffic and highway funding.
c1721 (31467)	LWVSTL - City of Festus and Festus SD: Festus, MO sits near the Mississippi river and just west of Crystal City, MO. Festus is a small city with a single high school whose boundaries extend much further than the town. Both the city of Festus and the Festus school district are divided into two Senate districts - Dist 22 and Dist 3. Assistance with this map came from Jess Shepherd.	Festus, MO and Festus HS: Festus, MO sits near the Mississippi river and just west of Crystal City, MO. Festus is a small city with a single high school whose boundaries extend much further than the city. Both the city of Festus and the Festus school district are divided into two Senate districts - Dist 22 and Dist 3. Assistance with this map came from Jess Shepherd.
c1722 (31468)	LWVSTL - Crystal City: Crystal, MO is right against the Mississippi River. It is a small town with only a single high school. It is likely to have flooding issues within its boundaries. Crystal City is mostly in Senate District 22, but a small portion is in Dist 3. Assistance with this map came from Jess Shepherd.	Crystal City, MO: Crystal, MO is right against the Mississippi River. It is a small town with only a single high school. It is likely to have flooding issues within its boundaries. Crystal City is mostly in Senate District 22, but a small portion is in Dist 3. Assistance with this map came from Jess Shepherd.
c1848 (31905)	St Louis/Jefferson County minimum wage: Area close to St. Louis city dependent on a living minimum wage.	Community 1.
c290 (27213)	Meramec River Flood Prone Area: This is a map of the area of south STL County and north Jefferson County that is often underwater when the Meramec river floods due to the Mississippi backing up or because of heavy rains upstream. This area is greatly affected by upstream levies.	Meramec flood prone area: flood prone area in south STL county and Northern Jefferson County. Streets have been closed for months at a time due to back up of Mississippi river. Short-term flooding for days due to local and nearby heavy rain. All these areas greatly affected by upstream levies as well.



Supporting Data for Cluster C11		
Portal Link (District)	Overall Submission Information	Individual Area Information
c131 (24118)	Rural Franklin, Jefferson, Washington Co: Rural section of SE Franklin County, SW Jefferson County, & N Washington County. Mostly farms & owner-occupied single family homes. Mostly white Voting Age Population. Median income \$40-45k.	Rural Franklin, Jefferson, Washington Counties: Rural section of SE Franklin County, SW Jefferson County, & N Washington County. Mostly farms & owner-occupied single family homes. Mostly white Voting Age Population. Median income \$40-45k.
c1315 (29815)	Eureka High School - SD15 and 26: Families with students that attend Eureka High School in Rockwood School District are currently divided into two Senate Districts. More than half of the students come from LaSalle Springs Middle School, with a large portion of the rest coming from Wildwood Middle School. The racial makeup of the school is 87.7% white, 6.0% black, and 1.9% Hispanic. Residents value quality public education.	Eureka High School: Families with students that attend Eureka High School in Rockwood School District. More than half of the students come from LaSalle Springs Middle School, with a large portion of the rest coming from Wildwood Middle School. The racial makeup of the school is 87.7% white, 6.0% black, and 1.9% Hispanic. Residents value quality public education.
c1339 (29892)	LWVSTL - Kellison Elementary - Rockwood: Kellison Elementary school in Rockwood SD. This school has 29% free and reduced lunches, but almost no renters. So these are parent homeowners who are likely to experience trouble making a house payment and rely on help with childcare, health services, and low-cost groceries. The census boundaries do not describe the boundary of this school well.	Kellison Elementary - Rockwood: This elementary school in Fenton is in the Rockwood school district and has a free and reduced lunch rate of 29%.
c1437 (30390)	LWVSTL - Hillsboro and Jefferson College: Hillsboro and Jefferson College at Hillsboro. Hillsboro is a small town community and is the County seat with the county courthouse and Hillsboro high school. City is currently in Senate District 3. Directly north big still a major part of the community is Jefferson College and Jefferson College is currently in District 22. Jefferson County resident, Jess Shephers, helped to draw this map.	Hillsboro, MO: Hillsboro is a small town community and is the County seat with the county courthouse and Hillsboro high school. City is currently in Senate District 3. Directly north big still a major part of the community is Jefferson College and Jefferson College is currently in District 22.
c1440 (30395)	LWVSTL - Hillsboro School District: The Hillsboro School District is a community of people who all want quality schools. The school district is currently divided between two Senate Districts 22 and 3. Assistance to draw this map came from Jefferson County resident, Jess Shepherd.	Hillsboro School District: The Hillsboro School District is a community of people who all want quality schools. The school district is currently divided between two Senate Districts 22 and 3. Assistance to draw this map came from Jefferson County resident, Jess Shepherd.
c1444 (30408)	LWVSTL - Raintree Country Club: Raintree Country Club is a lake community just outside the city of Hillsboro, so the services that they receive would be separate from the city. They are a gated community. This community is in Senate District 3, like the Hillsboro City but they are in a different Senate Dist than Jefferson College which is likely where a significant number of families attend. Information for this map came from...	Raintree Country Club: Raintree Country Club is a lake community just outside the city of Hillsboro, so the services that they receive would be separate from the city. They are a gated community. This community is in Senate District 3, like the Hillsboro City but they are in a different Senate Dist than Jefferson College which is likely where a significant number of families attend. Information for this map came from...
c1447 (30418)	LWVSTL - Northwest School District: The Northwest School District follows Hwy 30 from Fenton to South of Grubville. Although most of the school district is in Senate Dist 22 that is a small fraction that is in Dist 3. This community will want quality schools for their children and their neighbor's children. They would also be concerned about the business and industry that grow up along Hwy 30, while they try to keep their commun...	Northwest School District: The Northwest School District follows Hwy 30 from Fenton to South of Grubville. Although most of the school district is in Senate Dist 22 that is a small fraction that is in Dist 3. This community will want quality schools for their children and their neighbor's children. They would also be concerned about the business and industry that grow up along Hwy 30, while they try to keep their commun...



c1454 (30515)	LWVSTL - Jefferson Co. Lake Communities: The Jefferson County Lake community are all the many citizens who live on or very near lakes in this county. They want their waterways to be protected from industry or over fishing. Outdoor recreation is important to them. Assistance with this map came from Chris Honse, former resident and lake-side resident of Jefferson County.	Jefferson County Lake Communities: The Jefferson County Lake community are all the many citizens who live on or very near lakes in this county. They want their waterways to be protected from industry or over fishing. Outdoor recreation is important to them. Assistance with this map came from Chris Honse, former resident and lake-side resident of Jefferson County.
c1494 (30645)	LWVSTL - Parks - West Jeff Co/East Frank: This community in Jefferson County and Franklin County is in Senate district 22 and 26. It includes Don Robinson State Park and the nearby conservation area. People living in this community love outdoor recreation activities like hiking and camping. They will not want their community to be spoiled by lack of care for the land. Map assistance from Jess Shepherd.	Parks - West Jeff Co/East Franklin Counties: This community in Jefferson County and Franklin County is in Senate district 22 and 26. It includes Don Robinson State Park and nearby conservation area. People living in this community love outdoor recreation activities like hiking and camping. They will not want their community to be spoiled by lack of care for the land. Map assistance from Jess Shepherd.
c1495 (30651)	LWVSTL - Fox Run Golf Club: his golf club off the beaten path has in the past been a PGA course. It's location along the flood-prone Meramec River means that they are often having to repair the course. The community needs the support of services to keep their roadways passable when the river gets big. Map assistance from Terry Dunlap.	Fox Run Golf Club: This golf club off the beaten path has in the past been a PGA course. It's location along the flood-prone Meramec River means that they are often having to repair the course. The community needs the support of services to keep their roadways passable when the river gets big. Map assistance from Terry Dunlap.
c1545 (30256)	City of Augusta: City of Augusta. The population was 253 at the 2010 census.	LWV SD02 City of Augusta: The population was 253 at the 2010 census.
c1563 (30302)	Washington School District: Washington School District St Charles County	LWV SD02 Washington School District: Washington School District
c1714 (31457)	LWVSTL - Murphy Elementary: Murphy Elementary in the Northwest SD has nearly 45% free and reduced lunches. Many families that live in this community will likely need help with healthcare, childcare, and maybe housing. Accessible low cost groceries would be needed or perhaps many have vegetable gardens to help get healthy food. Most of the area are home owners and not renters. Assistance with this map came from Peggy Robb...	Murphy Elementary School: Murphy Elementary in the Northwest SD has nearly 45% free and reduced lunches. Many families that live in this community will likely need help with healthcare, childcare, and maybe housing. Accessible low cost groceries would be needed or perhaps many have vegetable gardens to help get healthy food. Most of the area are home owners and not renters.
c1715 (31459)	LWVSTL - Maple Grove Elementary: Maple Grove Elementary in the Northwest SD has 48% free and reduced lunches. Many families that live in this community will likely need help with healthcare, childcare, and maybe housing. Accessible low cost groceries would be needed or perhaps many have vegetable gardens to help get healthy food. Most of the area are home owners and not renters. This is the area of the Northwest SD that is i...	Maple Grove Elementary: Maple Grove Elementary in the Northwest SD has 48% free and reduced lunches. Many families that live in this community will likely need help with healthcare, childcare, and maybe housing. Accessible low cost groceries would be needed or perhaps many have vegetable gardens to help get healthy food. Most of the area are home owners and not renters. This is the area of the Northwest SD that is i...
c1717 (31461)	LWVSTL - House Springs Elementary: House Springs Elementary in the Northwest SD has 37% free and reduced lunches. Of all the elementary schools in the NW SD this school is the most in a town closer to more businesses. It may be a reason that this has a lower % reduced lunches. Still, many families that live in this community will likely need help with healthcare, childcare, and maybe housing. Accessible low cost groceries help ...	House Springs Elementary: House Springs Elementary in the Northwest SD has 37% free and reduced lunches. Of all the elementary schools in the NW SD this school is the most in a town closer to more businesses. It may be a reason that this has a lower % reduced lunches. Still, many families that live in this community will likely need help with healthcare, childcare, and maybe housing. Accessible low cost groceries help ...
c1718 (31462)	LWVSTL - High Ridge Elementary: High Ridge Elementary in the Northwest SD has 48% free and reduced lunches. Many families that live in this community will likely need help with healthcare, childcare, and maybe housing. Accessible low cost groceries would be needed or perhaps many have vegetable gardens to help get healthy food. Most of the area are home owners and not renters. Assistance with this map came from Peggy Robb.	High Ridge Elementary School: High Ridge Elementary in the Northwest SD has 48% free and reduced lunches. Many families that live in this community will likely need help with healthcare, childcare, and maybe housing. Accessible low cost groceries would be needed or perhaps many have vegetable gardens to help get healthy food. Most of the area are home owners and not renters. Assistance with this map came from Peggy Robb.



c1719 (31464)	LWVTL - Cedar Springs Elementary: Cedar Springs Elementary in the Northwest SD has 31% free and reduced lunches. Many families that live in this community will likely need help with healthcare, childcare, and maybe housing. Accessible low cost groceries would be needed or perhaps many have vegetable gardens to help get healthy food. Most of the area are home owners and not renters. This elementary school has the lowest % of fre...	Cedar Springs Elementary School: Cedar Springs Elementary in the Northwest SD has 31% free and reduced lunches. Many families that live in this community will likely need help with healthcare, childcare, and maybe housing. Accessible low cost groceries would be needed or perhaps many have vegetable gardens to help get healthy food. Most of the area are home owners and not renters. This elementary school has the lowest % of fr...
c1720 (31465)	LWVSTL - Brennan Woods Elementary: Brennan Woods Elementary in the Northwest SD has 42% fee and reduced lunches. Many families that live in this community will likely need help with healthcare, childcare, and maybe housing. Most of the area are home owners and not renters. Assistance with this map came from Peggy Robb.	Brennan Woods Elementary: Brennan Woods Elementary in the Northwest SD has 42% fee and reduced lunches. Many families that live in this community will likely need help with healthcare, childcare, and maybe housing. Most of the area are home owners and not renters. Assistance with this map came from Peggy Robb.
c1728 (31502)	LWVSTL - Eureka MO Flood Zone: Eureka has had recent (5 years) periodic flooding downtown due to many offshoots of the Meramec wandering through Eureka. A Bond issue was passed to clean out these tributaries. The Meramec River starts and ends in Missouri. This far from the Mississippi River usually means that if the Mississippi River is high that Eureka does not see the prolonged flooding that is experienced further downstrea...	Eureka MO Flood Zone: Eureka has had recent (5 years) periodic flooding downtown due to many offshoots of the Meramec wandering through Eureka. A Bond issue was passed to clean out these tributaries. The Meramec River starts and ends in Missouri. This far from the Mississippi River usually means that if the Mississippi River is high that Eureka does not see the prolonged flooding that is experienced further downstrea...
c1729 (31503)	LWVSTL - Eureka MO commerce center: EUREKA is a city located close to the Meramec River and its 11 square miles has parts in 3 counties- St. Louis, Franklin, and Jefferson. The majority of Eureka (west of the Meramec River) is Senate District 26. District 26 serves part of Chesterfield, part of Ballwin, all Wildwood, Ellisville, and lots of small rural communities South of the Missouri River. The narrow strip of homes and 3 golf ...	Eureka, MO: EUREKA is a city located close to the Meramec River and its 11 square miles has parts in 3 counties- St. Louis, Franklin, and Jefferson. The majority of Eureka (west of the Meramec River) is Senate District 26 District 26 serves part of Chesterfield, part of Ballwin, all Wildwood, Ellisville, and lots of small rural communities South of the Missouri River. The narrow strip of homes and 3 golf ...
c1730 (31504)	LWVSTL - Eureka Outdoors -Hike n Bike: Eureka Outdoors for hikers and bikers - Eureka has extensive trails for hiking and biking. This community want to be able to enjoy a scenic view without the sites and sounds of urban hustle and bustle. This community is broken between two Senate Dist - 15 and 26. Assistance with this map from Nancy Pawol.	Eureka Outdoors for hikers and bikers: Eureka has extensive trails for hiking and biking. This community want to be able to enjoy a scenic view without the sites and sounds of urban hustle and bustle. This community is broken between two Senate Dist - 15 and 26. Assistance with this map from Nancy Pawol.
c1732 (31507)	LWVSTL - Eureka Tourism - 6flags, golf: Eureka Commercial Tourism - 6 flags, golf and strip malls - Eureka is set to be a center for tourism, but the destinations are split between two Senate Dist - 15 and 26. With Six Flags and the shopping centers in one and the best golf courses in the other district. Assistance with this map from Nancy Pawol.	Eureka Commercial Tourism - 6 flags, golf and strip malls: Eureka is set to be a center for tourism, but the destinations are split between two Senate Dist - 15 and 26. With Six Flags and the shopping centers in one and the best golf courses in the other district. Assistance with this map from Nancy Pawol.
c1734 (31515)	LWVSTL - Labadie Power Plant: Labadie, MO and Labadie Power Plant - Labadie is an unincorporated town in Franklin County and is in District 26. However, this area is carved out to the northeast of Dist 26 and lies close to both Dist 2 and District 15. Downtown Labadie is ½ block with 2 restaurants and a part-time outdoor breakfast /lunch venue. There is one grade school. The township is 88% white, with 52% white collar and ...	Labadie, MO and Labadie Power Plant: Labadie is an unincorporated town in Franklin County and is in District 26. However, this area is carved out to the northeast of Dist 26 and lies close to both Dist 2 and District 15. Downtown Labadie is ½ block with 2 restaurants and a part-time outdoor breakfast /lunch venue. There is one grade school. The township is 88% white, with 52% white collar and 48% blue collar workers. There are 105...



c1924
(32281)

Villa Ridge Community: There are actually 3 Villa Ridges: 1 CDP Census Designated Population 2 63089 Zip or Postal Code 2010 Census - Census Block Map A diverse community of rural and extra-urban people, wide range of ages, a church or 3, part of 2 different school districts and community college districts.

Villa Ridge Community: There are actually 3 Villa Ridges: 1 CDP Census Designated Population 2 63089 Zip or Postal Code 2010 Census - Census Block Map A diverse community of rural and extra-urban people, wide range of ages, a church or 3, part of 2 different school districts and community college districts.



Supporting Data for Cluster C12		
Portal Link (District)	Overall Submission Information	Individual Area Information
c1156 (28506)	katie's plaza/west plaza: the plaza /west plaza area is a mix of homes and apartment living. north of Brush Creek the home are smaller and many rental units. The southern area has larger homes - many owner occupied. The eastern border about the university area and has greater diversity. Major commerce, Country Club Plaza, UMKC, Mid-West Research Instiutue, Russell Stover Candies, Lockton Insurance, two luxury...	plaza.
c130 (24693)	Southwest Kansas City: This map includes an area of 33,590 residents who mostly share community interests. I believe the wealthiest and least wealthy people on the map would have a community issue to discuss if they struck up a conversation in the grocery store.	Southwest Kansas City: This community of 33.590, which includes a mix of retirees, families with children and young professionals, prides itself on home ownership and beautification and strong public involvement. While rental properties are concentrated in the southern tracts, my canvassing makes it clear that the renters share community interests. They include close attention to state and local issues, as evidenced by...
c1324 (29869)	Jameson W.: This is a working class area filled with students, young professionals and longtime residents. It's a walkable neighborhood that has been an affordable place for a cross section of young and old folks to live. Folks share open spaces, like the Westport high school well and have a real attachment to not seeing these spaces overrun by developers. There is certainly a shared interest/fear in seeing t...	Westport Residential: This is a working class area filled with students, young professionals and longtime residents. It's a walkable neighborhood that has been an affordable place for a cross section of young and old folks to live. Folks share open spaces, like the Westport high school well and have a real attachment to not seeing these spaces overrun by developers. There is certainly a shared interest/fear in seeing t...
c148 (13234)	Romanelli West: Single-family homes, multigenerational	Romanelli West: Romanelli West is outlined by these streets: N: 64th Terrace S: Gregory/71st E: Ward Parkway W: State Line Road One-family homes. Multigenerational, a mix of single owners, families and older owners.
c156 (13234)	Romanelli West: Single-family homes, multigenerational	Romanelli West: Romanelli West is outlined by these streets: N: 64th Terrace S: Gregory/71st E: Ward Parkway W: State Line Road One-family homes. Multigenerational, a mix of single owners, families and older owners.
c1594 (30995)	Melissa's Westport Map.	Westport: The Westport, which does not encompass the Country Club Plaza, centers around art and entertainment industries. Many residents work in these important industries. Collective concerns include road conditions, public health/safety, and expanded access to public transportation.
c1621 (31037)	Westport - Kansas City: Westport is the number one spot and area for nightlife here in Kansas City. There is also a vibrant community here in Westport as well. Common interests would be the houseless population, nigh life, and public safety. Very diverse community as well.	Westport - Kansas City: Westport is the number one spot and area for nightlife here in Kansas City. There is also a vibrant community here in Westport as well. Common interests would be the houseless population, nigh life, and public safety. Very diverse community as well.
c1624 (31042)	The Nelson Museum District - Kansas City: This district houses Kansas City's world famous Nelson-Atkins Museum of Art and the Kemper Museum of Contemporary Art. The Kansas City Art Institute also has a big student population that lives in this area. The housing prices are lower around this area before going south to the plaza. Common interests would be public investment into the arts, public safety, and the local arts community.	Nelson-Atkins Museum District - Kansas City: This district houses Kansas City's world famous Nelson-Atkins Museum of Art and the Kemper Museum of Contemporary Art. The Kansas City Art Institute also has a big student population that lives in this area. The housing prices are lower around this area before going south to the plaza. Common interests would be public investment into the arts, public safety, and the local arts community.



c1626 (31044)	The Plaza - Kansas City: The Plaza is south Kansas City's shopping district and leads to our affluent and middle-income community in south Kansas City. The majority of protests in Kansas City happens at the Plaza as well. The Plaza will also be the south end for the expansion of the streetcar as well. Common interests would be community, public safety, human rights, and policy change locally.	The Plaza - Kansas City: The Plaza is south Kansas City's shopping district and leads to our affluent and middle-income community in south Kansas City. The majority of protests in Kansas City happens at the Plaza as well. The Plaza will also be the south end for the expansion of the streetcar as well. Common interests would be community, public safety, human rights, and policy change locally.
c1630 (31054)	UMKC Volker Campus - Kansas City: This is the largest public university in the Kansas City Metropolitan area. UMKC currently serves 17,000 undergraduate and graduate students. It also neighbors a vibrant and active community. Common interest would be public transit, public safety, and investment into the university.	UMKC Volker Campus - Kansas City: This is the largest public university in the Kansas City Metropolitan area. UMKC currently serves 17,000 undergraduate and graduate students. It also neighbors a vibrant and active community. Common interest would be public transit, public safety, and investment into the university.
c1637 (31071)	Loose Park Community - Kansas City: Loose Park is important, vital, and well used by everyone in the surrounding area. Common interests are park quality, public safety, and an active lifestyle. Lots of Kansas Citians use bikes and are moving away from owning a car.	Loose Park Community - Kansas City: Loose Park is important, vital, and well used by everyone in the surrounding area. Common interests are park quality, public safety, and an active lifestyle. Lots of Kansas Citians use bikes and are moving away from owning a car.
c1638 (31072)	Brookside Community - Kansas City: Brookside is a vibrant and welcoming community in south Kansas City. The majority of the community owns their home and are middle to upper-class individuals. The Brookside community is active in the community as well and host an annual art expo. The Brookside community and their neighborhood association is well organized as well. Common interests would be public education, community events, and in...	Brookside Community - Kansas City: Brookside is a vibrant and welcoming community in south Kansas City. The majority of the community owns their home and are middle to upper-class individuals. The Brookside community is active in the community as well and host an annual art expo. The Brookside community and their neighborhood association is well organized as well. Common interests would be public education, community events, and in...
c1912 (32228)	Matthew Applebury Community Map #2: This community has a lot of students. It is a diverse community. It tends to working to middle class. There are a lot of young adults. There are also a lot of international students who live around UMKC.	Westport / UMKC: This community has a lot of students. It is a diverse community. It tends to working to middle class. There are a lot of young adults. There are also a lot of international students who live around UMKC.
c1914 (32238)	Letty's Brookside Map.	Brookside KC: People in the Brookside community tend to stay here. Some families have been here for two or three generations, people buy their parents homes to stay in the area or if people move, they tend to move close by. Sidewalks are in disrepair in this area and repairs don't happen very quickly here. Brookside shopping area has resisted franchises to keep local business and have a hometown feel to the ar...
c2410 (33652)	Mary Lou's Community.	Gregory Ridge: This community consists of elderly folks and young families. The community is transition as original residents are moving out or passing away, and more young families are moving in. The biggest issue that needs to be addressed in this community is public safety.
c2455 (33908)	Nick's Map of the 49/63 coalition.	49/63 coalition: This area is diverse racially and also age-wise. Being so close to two of KC's universities, we have a lot of students mixed in with long-time residents of the neighborhood. This area is comprised of multiple neighborhoods who work together in a coalition (ex: running a tool share program). Something people in this community share in common are progressive values and prioritizing human rights (i.e...



c2554 (34358)	West Plaza Neighborhood in Kansas City.	West Plaza Neighborhood Kansas CityCommunity 1: eclectic people and homes - developers are buying bungalows and building large contemporary houses - there are not many families with children - Kansas City Public School District
c256 (26861)	David's Brookside Map: A Midtown community with a long history.	Brookside: Brookside is a south Midtown community that is family oriented and invested in local small businesses. Many people in this community are business owners or entrepreneurs. Common concerns are being a safe place to walk or bike, and being able to work with neighbors on non-profit efforts to increase equity and help children.
c284 (27168)	Brookside, Kansas City.	Brookside, Kansas City: middle to upper income, mostly homeowners. Concerns include education (both public K-12 and university), climate change, recycling, and gun violence.
c297 (27322)	Southmoreland, Kansas City, Missouri.	Community 1: Southmoreland is a diverse neighborhood of mid to upper income families. Some lower income and idle, unoccupied homes do exist. Many of these are being purchased by home flippers and are now bringing in higher income homeowners. A few investment/ multi-family businesses own many parcels which are transient apartment dwellers. Most of these are middle income renters that are fundamentally well ...
c298 (27321)	West Plaza Neighborhood: Development pressure and the effect on affordable housing is changing my neighborhood and not for the better.	West Plaza: My neighborhood does not go south of 49th St. although the census district does. West Plaza has been a neighborhood of mostly middle class bungalows. Many of the units are rentals. but not all. In the last few years the neighborhood has become more racially diverse which has been very positive. Unfortunately developers are coming in and buying up houses as teardowns. They build new houses distinc...
c351 (27889)	KC Westside Neighborhoods: KC Westside neighborhoods in an area of census tracts principally south of Brush Creek, East of State Line, north of I-435 and west of Holmes. Includes neighborhood associations of the same. Is principally within the borders of the KC School District and wholly inside of the city of Kansas City. Includes commercial areas important to the neighborhoods, including those on State Line, Ward Parkway ...	Kansas City Westside Neighborhoods: Community including Kansas City west-side neighborhoods south of Brush Creek, West of Holmes, East of State Line and North of I-435. Includes home associations associated with those neighborhoods; principally in the KC School District and wholly within the city of Kansas City. Includes important commercial zones along Ward Parkway, State Line and I-435.
c38 (24216)	Kribs Southmoreland Community Highlights: We are a family with 2 young kids, so we marked the places that we frequent or that affect us most significantly.	Southmoreland: A community with a diverse array of housing types (rental apartments, condos, single family houses, large historic houses), green spaces, artistic centers, and some businesses. The population seems to range from unhoused, struggling young people to wealthy professionals, with every category in between.
c74 (25130)	Blue Hills Kansas City MO: Blue Hills, its surrounding neighborhoods and the Prospect Corridor. Historically and currently still redlined collection of home abrupted by 71 highway, causing poor respiratory and general health outcomes. Underserved and underinvested.	Blue Hills Kansas City MO: Blue Hills, its surrounding neighborhoods and the Prospect Corridor. Historically and currently still redlined collection of home abrupted by 71 highway, causing poor respiratory and general health outcomes. Underserved and underinvested.



Supporting Data for Cluster C13		
Portal Link (District)	Overall Submission Information	Individual Area Information
c1514 (30725)	My Community - KCMO Metro.	Kansas City Metro: I live and work in this area - as well as friends, shopping, local activities. Everything is within 30 mins of me since I live in the center and move outwards for different reasons,.
c1864 (31963)	Lake Tapawingo + Waldo KC.	Lake Tapawingo + Waldo KC: Lake Tapawingo–A lot of parents with high school aged children live here looking for a place to settle down and raise their families. There are two high schools, so there are a lot of highschoolers. LGBTQ friendly community–LGBTQ kids have opportunities here. Waldo–a lot of poorer families grow up and make their lives the best they can here. A lot of renters living in apartments. The communit...
c210 (26536)	Southwest Kansas City: This part of southwest Kansas City includes quiet neighborhoods with ranch-style homes, an increasing number of apartments, shopping areas and Burns&McDonnell global engineering company. Bordered by I-435 on the south, State Line Road on the West, Holmes on the east and 85th Street on the north. It seems to be transitioning from an older population of home-owners to younger and more diverse owners...	Southwest Kansas City: This part of southwest Kansas City includes quiet neighborhoods with ranch-style homes, an increasing number of apartments, shopping areas and Burns&McDonnell global engineering company. Bordered by I-435 on the south, State Line Road on the West, Holmes on the east and 85th Street on the north. It seems to be transitioning from an older population of home-owners to younger and more diverse owners...
c2429 (33742)	Jermaine's KC Map.	Kansas City: This part of KC is a very low-income community and majority minority. There is much less investment from the city in this area and you can see it in how it starkly contrasts with other parts of the city. Other neighborhoods have nice parks and nice streets (even in the winter) while our parks and roads are not maintained. And our school district is really struggling. While our schools close down h...
c2411 (33655)	Four Communities in Missouri: I grew up in the City of St. Louis, worked as the editor of a newspaper in northeast Missouri, and went to school in Columbia, where I serve as a member of an advisory board for the city's bus system. I have family who live elsewhere in the state. This map represents my understanding of how the economic and community institutions of the parts of the state with which I am most familiar work.	Greater Kansas City: The component parts of the Kansas City metropolitan area share cultural and economic interests. These counties represent the Missouri part of the Kansas City Area Transportation Authority, representing a recognition on the ground that they have an interest in co-operation and joint economic development.



Supporting Data for Cluster C14		
Portal Link (District)	Overall Submission Information	Individual Area Information
c103 (25506)	Northland KC BurlingtonCreek: Northland KC - west of I-29 along the 64th street corridor	KC North - Northwest Prairie View Dr/Burlington Creek: Middle class families; majority Caucasian; work outside their home base; conservative. concerned about schools; infrastructure; lots of new housing being built for the increase in population that is occurring. Lots of new younger folks/families moving into the area. The convening place is church; kids sports.
c1368 (30091)	Brandon B Map: This is the community I live in.	Community 1.
c1373 (30127)	Kail Northland Area: The Northland area includes many commonalities: housing, employment, school districts, lack of public transport, many infrastructure needs. There is a variety of people, served by many businesses and institutions. All face burgeoning development and the challenges presented.	Kail Northland area: This area includes home-owners, renters, and institutions dealing with increasing development. School districts are very similar in needs, challenges and opportunities. Public transportation is limited – the automobile rules! Relations with "the city" of KCMO can be problematic.
c1581 (30887)	Robin's Neighborhood: Immigrants, renters, low-income. concerned about racism, tenant rights.	Robin's Neighborhood: Immigrants, renters, low-income. concerned about racism, tenant rights.
c1768 (31682)	Sharon's Pleasant Valley/Claycomo map: Varied community–housing developments and commercial. Community takes care of one another. https://districtr.org/COI/31682	Claycomo/Pleasant/Liberty: This community encompasses a few smaller communities with their own governing bodies and culture. In Claycomo, the transition of who the trustees are on its governing body cause there to be changes to ordinances that are not always enforceable and not always well informed. Claycomo's funding relies a lot on the police who write speeding tickets along 435 and 35 and the Ford plant. Pleasant Valley ...
c1782 (31738)	Mary's Map of Edgerton and Ridgely: Rural area that has changed over the years. It was once dominated by large farms and was a mostly working class community. Over the years, it has changed from increasing housing construction and demographically to more affluent people.	Edgerton/Ridgely: Edgerton has changed and altered over the 45 years you've been there–it went from big farms (200-500 acres) to smaller farms (5-20 acres). New houses being built that are big and abundant. This reflects a demographic change from working class to more affluent. This community is very conservative in ideological views. Not many kids live out here anymore. Sam Graves' brother lives up the road from ...
c1792 (31758)	Parkdale Riverside Map: A large exurb made up mostly of retired middle class and those who work at the industrial buildings along the river. Has a couple of trailer parks and winding streets.	Parkdale-Walden: A large exurb made up mostly of retired middle class and those who work at the industrial buildings along the river. Has a couple of trailer parks and winding streets.
c1801 (31770)	Cheryl's North KC Map.	North KC: The community has a lot of older folks living in it. It is still majority white but enclaves of immigrant communities and communities of color are starting to pop up. Those communities are still condensed into small enclaves (segregation). Example: Vietnamese restaurants are all in one area and it's by design. The neighborhood has political and racial tensions. Overall, it's a safe community tha...



c1806 (31780)	Northland, Kansas City, Missouri.	Northland, Kansas City, MO: This is the Northland Area of Kansas City, Mo. The areas about the Northland that concern me are about transportation and bike paths. Even though there are bike paths in various areas of the northland, there are many subdivisions that do not have easy access to the bike paths because of large hills, traffic and no access paths. Ford is a large employer in the area, and there is no way to safely r...
c1825 (31874)	Rita McGuire Community Map: It's a mix of people of different ages, marital statuses, and children. It's a very diverse place in my apartment complex. The broader community is working-class to middle-class professionals.	Green Hills: It's a mix of people of different ages, marital statuses, and children. It's a very diverse place in my apartment complex. The broader community is working-class to middle-class professionals.
c1890 (32140)	Libby Youman Community Map: Most people are middle-class and there are a lot of families. People are slightly more progressive than the rest of the Northland. The people in this area like public parks and other community gathering spaces.	KC Northland / Edge of Downtown: Most people are middle-class and there are a lot of families. People are slightly more progressive than the rest of the Northland. The people in this area like public parks and other community gathering spaces.
c1897 (32154)	Nomachot Adiang Community Map: There are a lot of retirees and senior citizens in the area. There is a large immigrant population relative to the rest of the Northland, especially people from Sudan. People use the parks and outdoor community spaces.	Gladstone / North of Riverside: There are a lot of retirees and senior citizens in the area. There is a large immigrant population relative to the rest of the Northland, especially people from Sudan. People use the parks and outdoor community spaces.
c1901 (32171)	Phillip Wilson Community Map: It is an economically mixed community of mostly working people. The neighborhood is changing and there are more progressive people moving in.	Lake Waukomis: It is an economically mixed community of mostly working people. The neighborhood is changing and there are more progressive people moving in.
c1903 (32203)	dennis' nbhd.	dennis nbhd: suburban area, people commute to work all over the metro, diverse age wise but mostly white racially
c1911 (32243)	Matthew Applebury Community Map #1: This community is lower to middle income. There are a lot of houseless people in the community. There is a central shopping district on Northeast Chouteau.	Avondale: This community is lower to middle income. There are a lot of houseless people in the community. There is a central shopping district on Northeast Chouteau.
c1913 (32236)	Letty's Gladstone Map: Suburban, shaped by white flight	Gladstone: Gladstone is its own community situated within the Northland. It was incorporated as its own municipality in 1952 in order to stay white (imo). The population boomed up here after the 1968 Fair Housing Act and the riots that occurred in Kansas City. Before 1968, Black people in KC were redlined to the area between 6th and 31st, Troost and about Benton or Indiana Ave. Once they were able to move ...
c1915 (32243)	Deacon Mike Lewis Community Map: There is growing diversity in this community. The area is growing in population significantly. It is a generally middle class area with some working-class people as well. Most of the housing growth has been driven by apartments or retirement housing.	KC Northland: There is growing diversity in this community. The area is growing in population significantly. It is a generally middle class area with some working-class people as well. Most of the housing growth has been driven by apartments or retirement housing.
c2018 (32694)	Karen Wright Community Map: Half of the community is an industrial zone. The other half consists of neighborhoods that are feeders for Parkville South High School. It includes Riverside, Parkville, and some unincorporated Platte County.	Riverside: Half of the community is an industrial zone. The other half consists of neighborhoods that are feeders for Parkville South High School. It includes Riverside, Parkville, and some unincorporated Platte County.
c2023 (32711)	Carol Adams Community Map: This is the urban part of the Northland compared to the more rural parts further north. People identify with the school districts they are a part of. The southern part of the area is more industrial. There is shopping along 152 and around Vivian Road.	KC Northland Core: This is the urban part of the Northland compared to the more rural parts further north. People identify with the school districts they are a part of.



c2026 (32728)	Kyle's Dad's Community.	Smithville: Good town to grow up in. Has it's own schools. It's a rural community, and most people live on multiple acres of land. People up here like to do a lot of outdoor activities like 4 wheeling, backroad driving, tubing, and boating. It takes a while for land to be developed for new businesses but more are finally starting to come in to the community. A Walmart was supposed to be put in for 10 year a...
c2037 (32744)	Penguin Park Community--North KC.	Penguin Park Area--North KC: Diverse group of people of multi-racial backgrounds and cultures and young and old. There is a young community and elderly community who balance each other pretty well. The area is also balanced politically. This area is getting it's rebirth. The homes are built in the 50s and 60s and many homes still have original occupying elders whose kids have grown left the house. New families with elementary...
c2046 (32783)	Derrick's Map of Northland Community.	Northland: A lot of blue collar workers who make low to mid income and most travel outside of the community to different parts of the metro. Mix of generations who live here, but it is starting to transition to more younger families. The community has gotten busier and more housing is being built, primarily apartments. There is a concern about building more rental housing rather than encouraging home ownersh...
c2081 (32832)	Leonard's North KC Map.	North KC: Good neighborhood with friendly people. There is a mix of people who have lived here for 10+ years as well as people who are new to the neighborhood. It's diverse with people of different ages, and racial and ethnic backgrounds.
c2232 (33172)	Matthew's Gladstone Map.	Gladstone: Gladstone is an older community but is starting to change as original residents age out. The area is mainly blue collar/working class. It is a community situated within higher income areas and, particularly to the north, there are wealthier areas that can be kind of uppity.
c2469 (33921)	Dave's Parkville/Park Hill Community.	Park Hill/Parkville: This area is very conservative, but I get along with my neighbors even as a short-haired hippie (progressive). The area primarily has older adults, who comprise probably 70% of the community, but has some young adults too. The majority of the community's housing is older, but the area is seeing changes mainly with the construction of new buildings. This area is a suburb and expansion of KC, and h...
c2532 (34101)	Northland/Briarcliff.	Northland/Briarcliff: I am involved in both the Northland and Kansas City communities (south of the river). The Northland is a suburban area and is comprised of smaller townships. People tend to think in terms of "what is happening in our neighborhood?" how can we improve our neighborhood?" and can at times cling to an identify separate from Kansas City. This area is becoming more populated and getting lots of develo...



c2577
(34404)

Liberty Union Community: This my Union Community

Liberty Union Community: This is my Union Community, the places we work, shop, and gather. This is a working family community that needs representation that fights for their rights.



Supporting Data for Cluster C15		
Portal Link (District)	Overall Submission Information	Individual Area Information
c135 (23356)	Westside North KC: The North End of the historic Westside neighborhood in KCMO. Common interests include concerns around safety, homelessness, and neighborhood preservation. Of the entire Westside, this area has experienced the most gentrification, bringing some unique issues to the table. Short term rentals, preserving the neighborhood environment, rising taxes, etc. Tends to skew higher income than the rest of the...	Westside North: The North End of the historic Westside neighborhood in KCMO
c140 (22831)	Hyde Park, some Rockhill & Southmoreland: Hyde Park, plus Rockhill and Southmoreland neighborhoods north of 47th and east of Oak in order to include the census tract in which the southernmost part of Hyde Park is located, is a diverse community of older (100+ years) houses with some duplexes and apartments (many in tall buildings on Armour Blvd and some in smaller apt. buildings in north and south Hyde Park and Southmoreland). Many of t...	Hyde Park and parts of Rockhill and Southmoreland North of 47th and east of Oak: This community has mostly older houses (100+ years). "Urban pioneers" moved to Central Hyde Park (Armour to 39th) in the '70s and rehabbed houses, returning houses that had been divided into apartments after WWII back into single family homes. The neighborhood association became hyper vigilant about "density," but there have always been apartments and duplexes throughout Hyde Park, mostly in Nort...
c143 (16818)	Westside Neighborhood: Gentrification, family issues, autonomy from Downtown KC. Our neighborhood is truly a residential area, but tends to be over-taken by the Crossroads and Downtown areas, which causes many issues amongst residents and city officials.	Westside Neighborhood- KCMO: This community sits just West of Downtown Kansas City, and has many diverse residents, including Hispanic, Black and White citizens.
c1507 (30678)	Racial divide - Kansas City, Missouri: The highlighted area depicts the disparity between where we live plush with shopping, hospitals, art galleries, restaurants, grocery stores, post offices, streets free of trash and security while blocks away to the east and north there is a desert plagued with lack of services leading to poor health and opportunity creating increasing drug addiction and crime attempting to self medicate for the l...	Racial divide-Kansas City, Missouri: The highlighted area depicts the disparity between where we live plush with shopping, hospitals, art galleries, restaurants, grocery stores, post offices, streets free of trash and security while blocks away to the east and north there is a desert plagued with lack of services leading to poor health and opportunity creating increasing drug addiction and crime attempting to self medicate for the l...
c1553 (30850)	Zoe R.'s Map.	Poor to Rich: Where the peeps begin to blend. When you drive through main street, the people that walk stand out to you. The buildings are elegant but show signs of wear, which makes you think they're not being maintained well. Mainly blacks waiting at bus stops, except for in the power and light, where things feel very segregated, except for the few that wonder in, and are watched by police and the rich alike...
c1555 (30855)	Westport/volker/hyde park neighborhood.	Westport/volker/valentine neighborhoods: One of the most walkable communities in kansas city, but could still be better. Besides the main street bus public transit leaves a lot to be desired. With climate change, public transit is the future!
c1556 (30859)	Downtown KC.	Downtown KC: Lots of residents have to drive outside of the community to get to work—people rely on the street car to access restaurants, businesses and arts and culture. Mostly white collar community wanting cool apartments in the city.



c1561 (30860)	Country Club Plaza_Arts museums: This is a community that is full of college kids/adults recently graduated. There are also a large mix of family owned restaurants and franchises. There is also quite a bit of traffic due to the crown center/art museum crowds. Lots of construction also.	Country Club Plaza_Arts museums: A group of mostly college area, with a lot of apartments and small businesses. Neighborhood vibe when there are many apartment groups/rented houses. Most people dont go out too far since there is a lot of nearby chains/businesses.
c1595 (31007)	River Market - Kansas City: The River Market is a thriving district here in Kansas City. The River Market is an active community and the Streetcar runs through the district. Every Saturday and Sunday, the community comes out in droves to the farmers market that brings in local farmers from all over. Common interest of the community would be transportation, access to fresh food, and supporting local business.	River Market - Kansas City: The River Market is a thriving district here in Kansas City. The River Market is an active community and the Streetcar runs through the district. Every Saturday and Sunday, the community comes out in droves to the farmers market that brings in local farmers from all over. Common interest of the community would be transportation, access to fresh food, and supporting local business.
c1596 (31008)	Power and Light District - Kansas City: The Power and Light district is an important part of Kansas City. Not only does it bring in a lot of outside investment, but it also house a young professional community. Here in this district, community members have an average to above average median income and spend a lot of their time out in the district. Common interest would be local business, night life, and access to housing.	Power and Light District - Kansas City: The Power and Light district is an important part of Kansas City. Not only does it bring in a lot of outside investment, but it also house a young professional community. Here in this district, community members have an average to above average median income and spend a lot of their time out in the district. Common interest would be local business, night life, and access to housing.
c1598 (31010)	West Garment District - Kansas City: The Lewis & Clark Monument sits at the west side of this district. This is an active community that's very involved in the community locally. There is a lot of green space in this area as well. Common interest would be income, housing, and downtown investment.	West Garment District - Kansas City: The Lewis & Clark Monument sits at the west side of this district. This is an active community that's very involved in the community locally. There is a lot of green space in this area as well. Common interest would be income, housing, and downtown investment.
c1600 (31011)	Quality Hill - Kansas City: Quality Hill houses a big portion of downtown. Quality Hill residence usually work in the district as well as shop locally. Tucked away a bit, it is a quiet community that keeps to its self. Common interest would be transportation, income, as well as community development.	Quality Hill - Kansas City: Quality Hill houses a big portion of downtown. Quality Hill residence usually work in the district as well as shop locally. Tucked away a bit, it is a quiet community that keeps to its self. Common interest would be transportation, income, as well as community development.
c1603 (31016)	Government District - Kansas City: This district houses Kansas City's City Hall, the Jackson County Courthouse, KCPD Headquarters, the Jackson County Detention Center, and the Charles Evans Whittaker United States Courthouse. There is a lot of traffic, both through vehicles as well as in person in this district. From paying your taxes, to protesting, to meeting with your elected officials, it all happens in this district. The commo...	Government District - Kansas City: This district houses Kansas City's City Hall, the Jackson County Courthouse, KCPD Headquarters, the Jackson County Detention Center, and the Charles Evans Whittaker United States Courthouse. There is a lot of traffic, both through vehicles as well as in person in this district. From paying your taxes, to protesting, to meeting with your elected officials, it all happens in this district. The commo...
c1606 (31020)	Performing Arts District - Kansas City: This district houses the world famous Kauffman Center for Performing Arts, Record Bar, and may other spots for the arts. This area sits south of downtown and north of the Crossroads. Common interests would be transportation, investment into the community, and the arts, especially local art.	Performing Arts District - Kansas City: This district houses the world famous Kauffman Center for Performing Arts, Record Bar, and may other spots for the arts. This area sits south of downtown and north of the Crossroads. Common interests would be transportation, investment into the community, and the arts, especially local art.
c1607 (31021)	Westside - Kansas City: Very important district to the community at-large. Westside houses a lot of business and organizations that serve low-income and underrepresented neighborhoods. A vibrant and proud community lives here. Common interest would be the welfare of the neighborhood, community, and investment into those who truly need it.	Westside - Kansas City: Very important district to the community at-large. Westside houses a lot of business and organizations that serve low-income and underrepresented neighborhoods. A vibrant and proud community lives here. Common interest would be the welfare of the neighborhood, community, and investment into those who truly need it.



c1610 (31025)	Crossroads District - Kansas City: The Crossroads District hosts a vibrant and talented artist community. This district houses Union station, local artists, as well a couple of apartment buildings. A lot of tourist come through this district as well. This is currently the south stop for the Kansas City Street, but the beginning of the Main Streetcar Extension line to the Plaza. The common interests of this community is transportati...	Crossroads District - Kansas City: The Crossroads District hosts a vibrant and talented artist community. This district houses Union station, local artists, as well a couple of apartment buildings. A lot of tourist come through this district as well. This is currently the south stop for the Kansas City Street, but the beginning of the Main Streetcar Extension line to the Plaza. The common interests of this community is transportati...
c1613 (31029)	Hospital Hill - Kansas City: Hospital Hill houses a very big young professional community. This community has professional and college age healthcare individuals. There is a big community that lives near by that works at the local hospitals as well. Common Interests would be access to food, school, and community health.	Hospital Hill - Kansas City: Hospital Hill houses a very big young professional community. This community has professional and college age healthcare individuals. There is a big community that lives near by that works at the local hospitals as well. Common Interests would be access to food, school, and community health.
c1615 (31030)	Penn Valley Park District - Kansas City: This district houses Penn Valley Park, the National World War 1 Museum, and a big residential community as well. Common interest would be public safety, investment, development, and transportation.	Penn Valley Park District - Kansas City: This district houses Penn Valley Park, the National World War 1 Museum, and a big residential community as well. Common interest would be public safety, investment, development, and transportation.
c1619 (31035)	Penn Valley College - Kansas City: enn Valley Community College sits in this community and there is a big low-income community here as well. The community is diverse and are active in their community. There is also a big LGBTQ+ population here and there are a number of LGBTQ+ spaces here as well. This community's common interest would be access to affordable housing, development, and the threat of gentrification with the developmen...	Penn Valley Community College - Kansas City: Penn Valley Community College sits in this community and there is a big low-income community here as well. The community is diverse and are active in their community. There is also a big LGBTQ+ population here and there are a number of LGBTQ+ spaces here as well. This community's common interest would be access to affordable housing, development, and the threat of gentrification with the developme...
c1623 (31039)	KCPS District - Kansas City: The Kansas City School District serves the youth of the Greater Kansas City area. They have a superintendent and a duly elected School Board that represents the welfare of the community and student body. The issues of public, public charter, and charter education is a contentious issue in Kansas City.	Kansas City Public School District - Kansas City: The Kansas City School District serves the youth of the Greater Kansas City area. They have a superintendent and a duly elected School Board that represents the welfare of the community and student body. The issues of public, public charter, and charter education is a contentious issue in Kansas City.
c1627 (31045)	Kansas City to ME.	Kansas City to ME: This community includes many of the places I often find myself and my friends spending time in. We frequently reside or visit residents in these areas and we support the businesses of these areas. Much of the entertainment we partake in happens here. This area encapsulates much of our lives and livelihood. If we needed to have town hall meetings about the status of this place, I hope residents of ...
c1628 (31047)	Bryce's Map Submission.	Please Politicians Just Be Cool Okay? Thanks: This community map shows where I spend a majority of my time on an average day. Includes where I live, work, and hang out.
c1631 (31057)	UMKC (Both Campuses) - Kansas City: UMKC has the Volker campus and the Hospital Hill campus. Both serve undergraduate and graduate students. They district also house the student body in dorms, apartments, and/or homes owned by the university. Common interests would be mental health resources, extra income, and internships.	UMKC (Both Campuses) - Kansas City: UMKC has the Volker campus and the Hospital Hill campus. Both serve undergraduate and graduate students. They district also house the student body in dorms, apartments, and/or homes owned by the university. Common interests would be mental health resources, extra income, and internships.



c1632 (31058)	Midtown - Kansas City: Midtown houses a lot of Kansas City's residence. This district is important because there is a lot of traffic from the community as well as neighboring neighborhoods. The Midtown Market place is central to Midtown Kansas City.	Midtown - Kansas City: Midtown houses a lot of Kansas City's residence. This district is important because there is a lot of traffic from the community as well as neighboring neighborhoods. The Midtown Market place is central to Midtown Kansas City.
c1634 (31065)	KC Streetcar line - Kansas City: The current streetcar travels from the River Market (North) to Union Station (South). In the future with the Main Street Extension, it will extend even more North and all the way down to the Plaza. The community around the streetcar line will change rapidly. Common interest are development, community investment, and expanded access to public transportation.	KC Streetcar line - Kansas City: The current streetcar travels from the River Market (North) to Union Station (South). In the future with the Main Street Extension, it will extend even more North and all the way down to the Plaza. The community around the streetcar line will change rapidly. Common interest are development, community investment, and expanded access to public transportation.
c1635 (31069)	LGBTQ Community - Kansas City: The Kansas City community has a vibrant and resilient LGBTQ community. The LGBTQ+ community and its history have been vital to the progress of Kansas City. The areas highlighted have LGBTQ+ spaces, establishments, and/or centers that are important to the LGBTQ+ community. It's important that this community continue to have representation at all levels of government, especially those who are Black...	LGBTQ Community - Kansas City: The Kansas City community has a vibrant and resilient LGBTQ community. The LGBTQ+ community and its history have been vital to the progress of Kansas City. The areas highlighted have LGBTQ+ spaces, establishments, and/or centers that are important to the LGBTQ+ community. It's important that this community continue to have representation at all levels of government, especially those who are Black...
c1636 (31070)	Beacon Hill - Kansas City: Beacon Hill and this district is seeing a lot of development on both sides of Troost Ave. The Beacon Hill area is starting to resemble a neighborhood more and more. Beacon Hill is also seeing a growing number of Black young professionals as well as development on Troost by Black Kansas Citians. Common interests would be community, investment, and community development.	Beacon Hill - Kansas City: Beacon Hill and this district is seeing a lot of development on both sides of Troost Ave. The Beacon Hill area is starting to resemble a neighborhood more and more. Beacon Hill is also seeing a growing number of Black young professionals as well as development on Troost by Black Kansas Citians. Common interests would be community, investment, and community development.
c1886 (32131)	Tex's Map-Midtown KC.	Trinity United Methodist Church-KC: This community area straddles the city's dividing lines and is varied demographically in terms of race, income, and percentage of renters:owners. Overall, the community has smaller households-there are many single adults living with partners or roommates. There also is an increase of elementary-aged children in the area, indicating that young families are settling here. There are many single par...
c1916 (32251)	Kyle Mac's Map.	Community 1: Kansas City is home and the Crossroads/Westport territory is my creative and culinary inspiration.
c2406 (33580)	Center City Neighborhood-KC.	Center City: Center City is small neighborhood with a character that is unique to the other neighborhoods around it-both physically and demographically. It is multi-racial and has some very low-income folks in the neighborhood. Houses here are smaller than in the Hyde and Squire Park areas. It has less tree lined streets, more vacant lots, and has not gotten the same level of investment as other areas surround...
c2428 (33748)	Colleen's Map of Squier Park.	Squier Park Neighborhood: East of Troost (dividing line). This is a community in transition with primarily a mix of African American and Caucasian folks mostly. The area is experiencing an increase in property values with some housing going up about 2x in value. There is an active neighborhood association that reflects the diversity of the community. They led projects to build a playground and community gardens. The whol...



c247 (26770)	<p>Volker/Mellier Place: Volker, its surrounding neighborhoods including 39th Street Restaurant District, Westport, and across the state line - Kansas University Hospital system. Historically, a working class neighborhood with older homes and apartments, and populated with diverse, old and young people. We care about city history and the older buildings in our district. Access to I-35 is a major traffic flow, on older str...</p>	<p>Volker/Mellier Place: Volker, its surrounding neighborhoods including 39th Street Restaurant District, Westport, and across the state line - Kansas University Hospital system. Historically, a working class neighborhood with older homes and apartments, and populated with diverse, old and young people. We care about city history and the older buildings in our district. Access to I-35 is a major traffic flow, on older str...</p>
c2509 (34038)	<p>Steven's Tenants Community.</p>	<p>Kansas City Tenants: Over half of Kansas City are tenants and yet we get little representation in city government and often, the city prioritizes the interests of private developers over us and on our dime. Tenants across the city are experiencing rent increases while many landlords refuse to make repairs and do basic upkeep. Kansas City tenants are a powerful force to be reckoned with. When we started organizing arou...</p>
c2530 (34104)	<p>Diane's Map of the Black Community KC.</p>	<p>Kansas City-Black Community: This is part of Kansas City is home to me in more than one sense of the word-this area has a community with a culture I connect to. The people here look like me and share the same values. Things in my community haven't changed much over the close to 60 years I've lived here and yet have. The area between Troost and Hwy 435 is historically where Black people in Kansas City were confined to due t...</p>
c2549 (34338)	<p>David's community map: People who interact in work, play, and shopping. Common areas of transportation.</p>	<p>Westport east to 71 highway: People to live, shop, and work in the area, including restaurants, food stores, and hospitals.</p>
c2551 (34342)	<p>Midtown Kansas City: Area map of Midtown KC area that I live but includes an expanded area with a description of persons and the quality of living situation offered.</p>	<p>Midtown: Mixture of income, race and age. With lack of equity as far as housing, education, health, economic and jobs availability and wages. Quite a fluctuation in quality of life and sustainability.</p>
c277 (27084)	<p>KCMO Area of Greatest Need: Roughly the areas of KCMO (south of the river, east of Troost, west of Raytown, and north of Grandview) that experience the greatest challenges. Median household income of <\$30k, affordable housing in poor condition, infrastructure issues, and fewer comprehensive grocery options than the rest of the city.</p>	<p>Community 1.</p>
c296 (27317)	<p>Old Hyde Park.</p>	<p>Old Hyde Park: 1910s historic architectural district, with dozens of 100+ year-old houses; mixed income, mixed home owners and renters; mixed residential with businesses on the margins. It's a walkable neighborhood, with access to multiple transit routes within 2-6 blocks; moderately expensive grocery, entertainment, and locally owned restaurants within 6-12 blocks. Bounded by the under-construction trolley car ...</p>
c57 (24822)	<p>Roanoke Neighborhood: Historic neighborhood 77% white professional (lawyers, MD, architects), family-oriented Approx 100 homes, single family (per covenant) Long term residents (30+ years) Socially and politically active, community-oriented, strong neighborhood traditions with numerous annual events</p>	<p>Roanoke Neighborhood: Historic neighborhood 77% white professional (lawyers, MD, architects), family-oriented Approx 100 homes, single family (per covenant) Long term residents (30+ years) Socially and politically active, community-oriented, strong neighborhood traditions with numerous annual events</p>



c58 (24823)	Coleman-Highlands: Established neighborhood with mixed age housing Majority white and hispanic families More than 90% owner-occupied homes Long term residents Socially and politically active, community-oriented, strong neighborhood traditions	Coleman-Highlands: Established neighborhood with mixed age housing Majority white and hispanic families More than 90% owner-occupied homes Long term residents Socially and politically active, community-oriented, strong neighborhood traditions
c59 (24824)	Valentine Neighborhood: Established neighborhood with some historic homes and some newly re-purposed (ie Norman School is now apts) Majority white (67%), some black (17%) and hispanic (11%) families More than 80% rental properties Socially and politically active, community-oriented, strong neighborhood traditions	Valentine Neighborhood: Established neighborhood with some historic homes and some newly re-purposed (ie Norman School is now apts) Majority white (67%), some black (17%) and hispanic (11%) families More than 80% rental properties Socially and politically active, community-oriented, strong neighborhood traditions



Supporting Data for Cluster C16		
Portal Link (District)	Overall Submission Information	Individual Area Information
c1281 (29417)	Alice's 'Independence Square' Map.	Independence Square: Mixed-income community that is predominantly working-class. Community concerns include lack of public transport, green space, and diversified amenities that are accessible and affordable to the working-class community who lives here.
c1283 (29417)	Alice's 'Independence Square' Map.	Independence Square: Mixed-income community that is predominantly working-class. Community concerns include lack of public transport, green space, and diversified amenities that are accessible and affordable to the working-class community who lives here.
c136 (22940)	Blue Springs Lees Summit Indep KC crssrd: An area in the Kansas City Metro where four cities meet around main highway and shopping. A mix of middle income homeowners and renters. There is a higher percentage of hispanic voters than Missouri overall.	Blue Springs, Lees Summit, Indep, KC crossroad: An area in the Kansas City Metro where four cities meet around main highway and shopping. A mix of middle income homeowners and renters. There is a higher percentage of hispanic voters than Missouri overall.
c1417 (30244)	Greater Raytown School District/ SE KCMO: This map covers the historic community of Raytown, Missouri founded in the early 19th century and the parts of the Raytown C-2 school district annexed into southeast Kansas City, Missouri and Independence, Missouri. Raytown was founded in the early 19th century as a blacksmith shop on the Santa Fe trail with a walkable mixed use community center. The map includes small parts of the quality C-2 R...	Community 1.
c1421 (30338)	Northern Kansas City Suburbs: This map encompasses the Clay County communities of Liberty, Glenaire, Pleasant Valley, Claycomo, and Birmingham, as well as some sparsely populated areas of Kansas City itself. Liberty is the beating heart of Clay County, containing national headquarters for B&B Theatres and Ferrellgas, a Hallmark distribution center, a four year college, William Jewell, and over twenty listings in the National R...	Community 1.
c1453 (30514)	Brett's Independence Square Map.	Community 1: The Independence community goes beyond the historic Independence Square, with communities extending out towards major highways, most people within these areas rely on nearby local businesses. Concerns include better schools, public transportation, better roads and creating businesses that help out working class families.
c1458 (30545)	Historic Northeast KC: https://districtr.org/COI/30545	Micro District: A geographical representation of the "Historic Northeast District" encompassing a unique, unsegregated, and largely immigrant community. Without community knowledge here, very important immigrant communities, their homes, businesses, churches, community centers, etc could easily be unrepresented. Tight cultural communities live here. Notably the area just East of the Rivermarket is a tight Vietnam...



c1463 (30552)	Historic Northeast: A group of several neighborhoods with over one hundred years of first generation immigration from all over the world, shared business interests, and similar economic backgrounds. Largely residential area with tens of thousands of single family homes serving many low-income working class families.	Historic Northeast: A group of several neighborhoods with over one hundred years of first generation immigration from all over the world, shared business interests, and similar economic backgrounds. Largely residential area with tens of thousands of single family homes serving many low-income working class families.
c1472 (30576)	Medicaid-Jackson + N Cass County: These parts of Jackson County (including part of KC), and Northern Cass County, rely heavily on Medicaid.	Medicaid-KC+Jackson+N Cass: These parts of Jackson County (including part of KC), and Northern Cass County, rely heavily on Medicaid.
c1475 (30575)	Independence Metro: Independence, MO, Sugar Creek and surrounding townships. A community with strong public schools just east of the biggest city in the state. A bridge between urban, suburban, and exurban with large working class populations. Its hospitals, parks, and public schools are important investments to this community.	Independence Metro: Independence, MO, Sugar Creek and surrounding townships. A community with strong public schools just east of the biggest city in the state. A bridge between urban, suburban, and exurban with large working class populations. Its hospitals, parks, and public schools are important investments to this community.
c1554 (30853)	Jackson's Map.	Family: Home of my best friends and exploring the town. Visiting parks, memorials, train tracks.
c1783 (31739)	Courtney's Gracemor- Randolph map.	Gracemore - Randolph.
c1852 (31934)	Evan's Kansas city and Independence map.	Evan's Kansas City and Independence map: Lower to middle income. A large amount of renters and a few owned houses.
c1854 (31936)	Independence-William Christman area.	William Christman Community: Working and middle class community near William Christman high school. Community is near parks and green space and has restaurants nearby along 24 and 291 that the community frequents.
c1856 (31938)	Carly's Community.	Carly's Community: My community is primarily made up of middle-class families and young renters. My community's primary concerns would revolve around school funding, tax benefits for low to middle class families, and investments to improve the city. Some important topics of discussion would pertain to funding for improving public spaces, schools, and transportation.
c1857 (31940)	Jeremiah's Community.	My Community: This community consists of a diverse group of middle class families. We all share the same shops/entertainment areas. The Blue Ridge/Stadium area could use extensive funding/development, much like what the Rock-Island trail has brought to the area. The community meetings for this area would consist of issue related to the Blue Ridge area traffic/public transportation, as well as issues with the st...
c1860 (31954)	Tabitha's Community.	Tabitha's Community: This community represents where I grew up and places I have my most foundational memories. When I think of my community, I think of places I have been with my family or my friends. I feel comfortable in my community because of it's familiarity. Without my community and the spaces in it I truly don't think I would be the person I am today.



c1863 (31959)	Gabe Glaser.	Gabe Glaser's Community Connections: This is map of the places in my life that are meaningful to me.
c1865 (31975)	Liberty and Excelsior.	Liberty/Excelsior Springs: Community is spread out with lots of farming around the area. Close to a lot of highways but there is no public transit. People are overall friendly and neighborly. The area is kind of gentrified and it's segregated. McMansions can be less than a mile from poorly maintained apartment buildings where low-income residents live.
c1909 (32213)	Jeff Hayes Community Map: There are a lot of blue collar families in this community. There are also a lot of single parent households and apartment buildings. A lot of people work at the Ford plant in Claycomo and people who work at GM on the Kansas side.	Liberty/Claycomo/Pleasant Valley: There are a lot of blue collar families in this community. There are also a lot of single parent households and apartment buildings. A lot of people work at the Ford plant in Claycomo and people who work at GM on the Kansas side.
c2021 (32704)	Jordan's Map of Independence.	Central Independence: Centered on the square and nearby neighborhoods. Mixture of people who have lived here for multiple generations and new people moving in. The Square has been getting some refurbishing with new businesses and that is bringing new people into the area. For those of us who grew up out here, we remember when the majority storefronts out here were empty. It's good to see businesses in the historic bui...
c2025 (32722)	Kyle's Mom's Community.	Liberty: Big thriving community. Lots of upper middle folks. The community has good schools and a college many locals attend.
c2409 (33639)	Katie's Map of Raytown.	Raytown: Raytown is a working class and racially mixed community. Some issues the community needs to have addressed are poorly maintained roads, lack of sidewalks, and lack of street lights that affect the walkability and traffic safety in the community. Additionally, the lack of inclusion in the school district is a big issue. The leadership of the school districts and Raytown's city council is almost all...
c2544 (34264)	Lindsey's SD 17 Commuter Map.	Liberty Commuter: Live in a new subdivision of young families and commute to independence for co-parenting and work as a nurse in KC and Independence.
c2545 (34265)	Ryan's Community in Liberty.	Liberty Hiker: Live in a new subdivision in a northern part of Liberty. I work from home so my community is small and includes the school my child attends and the trails we enjoy hiking
c2409 (33639)	Katie's Map of Raytown.	Community 2.



Supporting Data for Cluster C17		
Portal Link (District)	Overall Submission Information	Individual Area Information
c1412 (30270)	LS metro: As LS metro becomes more urban and developed, there are community issues of land use, zoning, TIF incentives. There are impacts on infrastructure and education. Many issues of property taxes and different sales tax rates.	Lee's Summit metro: As LS metro becomes more urban and developed, there are community issues of land use, zoning, TIF incentives. There are impacts on infrastructure and education. Many issues of property taxes and different sales tax rates.
c1457 (30539)	Public Schools-SE Jackson County: In this area, people rely predominantly on public schools and care a lot about quality public schools, and invest a great deal of resources into their public schools.	Public School Community: In this area, people rely predominantly on public schools and care a lot about quality public schools, and invest a great deal of resources into their public schools.
c1459 (30544)	My Community that I Know Clinton: This map is where I attend church, Dine out and walk in my community	Community 1: This map is where I attend church, Dine out and walk in my community
c1460 (30556)	I-470 Congestion Affected: These are people who would benefit from the widening of I-470 to accommodate heavy traffic that is significantly more these days.	I-470 Congestion Affected: These are people who would benefit from the widening of I-470 to accommodate heavy traffic that is significantly more these days.
c1468 (30564)	Local Park Needs-Jackson County: These communities don't have state parks, so they rely on local parks. They are often concerned about insufficient revenue for park needs and recreational activities.	Local Park Needs: These communities don't have state parks, so they rely on local parks. They are often concerned about insufficient revenue for park needs and recreational activities.
c1469 (30569)	Agriculture-SE Jackson, Cass, Johnson: These communities, mostly SE Jackson County but also parts of Cass and Johnson Counties, have farmers and agriculture, including cattle and crops. They are affected by agricultural issues. They also rely on public schools.	Agriculture: These communities have farmers and agriculture, including cattle and crops. They are affected by agricultural issues. They also rely on public schools.
c1552 (30578)	Central Lees Summit: Represents the main areas of Lee's Summit. Similar levels of development, school interests, parks and rec coverage. Mostly owner occupied single family housing. Some single family rentals and apartments. Some areas in the school district are excluded due to different class and property dynamics. The areas around the lakes (Lotawana, Prairie Lee, Jacomo, and Winnebago) are almost exclusively owner ...	Central Lee's Summit: Represents the main areas of Lee's Summit. Similar levels of development, school interests, parks and rec coverage. Mostly owner occupied single family housing. Some single family rentals and apartments. Some areas in the school district are excluded due to different class and property dynamics. The areas around the lakes (Lotawana, Prairie Lee, Jacomo, and Winnebago) are almost exclusively owner ...
c1633 (31059)	Grandview School District - Grandview: This district serve the Grandview area and is the southern part of State Senate district 7. Common concerns are funding, resources, and the ability to retain its community members. The metro suffers from the brain drain; people get their education and leave.	Grandview C-4 School District - Grandview: This district serve the Grandview area and is the southern part of State Senate district 7. Common concerns are funding, resources, and the ability to retain its community members. The metro suffers from the brain drain; people get their education and leave.
c1645 (31093)	Western Lee's Summit: This map showcases the east-central portion of Lee's Summit, mostly defined by the presence of highway 470 as well as St. Luke's East hospital. Many young families have moved to this area in the last decade, including those of doctors and nurses who work at the hospital. As such, the political climate is more moderate than the rest of the city. This community is served by many of Lee's Summit's ne...	Community 1.



c1761 (31638)	Emma's Map of Lake Lotawana: This map includes restaurants, small grocery stores, elementary schools, and other places folks in Lake Lotawana visit on a regular basis.	Emma's Map of Lake Lotawana: This map includes restaurants, small grocery stores, elementary schools, and other places folks in Lake Lotawana visit on a regular basis.
c1762 (31642)	Map of Blue Springs / Lake Lotawana: This is a larger map of how the communities of Lake Lotawana and Blue Springs interact. Blue Springs has larger restaurants, grocery stores, and big box stores where folks from Lake Lotawana regularly shop. This also includes Blue Springs South high school, where many residents of Lake Lotawana attend school.	Emma's Map of Blue Springs / Lake Lotawana: This is a larger map of how the communities of Lake Lotawana and Blue Springs interact. Blue Springs has larger restaurants, grocery stores, and big box stores where folks from Lake Lotawana regularly shop. This also includes Blue Springs South high school, where many residents of Lake Lotawana attend school.
c1763 (31643)	Lake Lotawana / Blue Springs / Lee's Sum: This is a broad map of the general roadways folks in this part of the state travel daily – this map encompasses the majority of shopping areas, residential areas, and schools folks in Lake Lotawana and Blue Springs regularly visit.	Lake Lotawana / Blue Springs / Lee's Summit: This is a broad map of the general roadways folks in this part of the state travel daily – this map encompasses the majority of shopping areas, residential areas, and schools folks in Lake Lotawana and Blue Springs regularly visit.
c1764 (31647)	Lake Lotawana Proper: This is the community of Lake Lotawana – it's very tight knit, so this is just mostly the residential area plus some small stores/restaurants/bars that folks frequent.	Lake Lotawana Proper: This is the community of Lake Lotawana – it's very tight knit, so this is just mostly the residential area plus some small stores/restaurants/bars that folks frequent.
c1926 (32285)	Susan's Lee's Summit area map: Primarily single family residential but growing apartment homes. Light industry, retail/commercial and pockets of rural; 10,000+ acres to be developed over next 10 years. Primarily middle to upper middle class incomes. Issues of transit, pollution, sewage/waste water, and run-off as large new tracks of land are being developed.	Greater Lee's Summit school district: Primarily single family residential but growing apartment homes. Light industry, retail/commercial and pockets of rural; 10,000+ acres to be developed over next 10 years. Primarily middle to upper middle class incomes. Issues of transit, pollution, sewage/waste water, and run-off as large new tracks of land are being developed.
c2427 (32735)	Blue Springs / Surrounding Area Economy: This is the general area where folks in Blue Springs do grocery shopping, go to school, etc. This includes most business centers, strip malls, etc. that folks in this area frequently visit.	Blue Springs / Surrounding Area Economy: This is the general area where folks in Blue Springs do grocery shopping, go to school, etc. This includes most business centers, strip malls, etc. that folks in this area frequently visit.
c268 (27008)	East Lee's Summit: Suburban households who are all within the same city and face the same city issues, including transportation, infrastructure, and education.	Lee's Summit: Suburban households who are all within the same city and face the same city issues, including transportation, infrastructure, and education.
c269 (27020)	North of Colborn: Community that faces similar issues related to the airport, industrial area, and lake area.	North of Colborn: Community that faces similar issues related to the airport, industrial area, and lake area.
c270 (27022)	Free and Reduced Housing Populations: Lee's Summit suburban Free and Reduced Housing Populations with concerns relating to transportation, affordable housing, food insecurity, crime and safety.	Community 1.
c271 (27028)	Age 60+ with transportation needs: Age 60+ relying on highways and transportation for elderly.	Age 60+ relying on highways and transportation for elderly.
c272 (27031)	Iees summit residence in water 13: people on city sewer and district 13 water getting 2 water bills	Community 1.
c280 (27100)	Belton City Proper: This map describes the community of Belton and the things that need to be addressed: 1. Crumbling Infrasture 2. Commuting Community 3. Rising Crime 4. Lack of Affordable Housing (rental and purchase) 5. Need for strong and financed public education 6. Growing Diversity	Belton City Proper: 1. Crumbling Infrasture a. water drainage a huge concern in the NW part of the community close to the old airbase b. internet service is not available to all residents who live just outside the city 2. Commuting Community 3. Rising Crime 4. Lack of Affordable Housing (rental and purchase) 5. Need for strong and financed public education 6. Growing Diversity



c304 (27490)	Raymore.	Raymore: Commuter community. Most local jobs are with the school district, retirement homes, and low-wage in retail and restaurants. Population growth due to educational opportunities in a public school system. Good access to healthcare and amenities due to proximity to KC metro. Shortage of rental property. Traffic flow becoming an issue as infrastructure hasn't kept up with population growth.
c368 (27955)	South Lee's Summit: area suburban and rural with transportation needs	South Lee's Summit: area suburban and rural areas with transportation needs
c1403 (30254)	Dianna's Lees Summit and County Lake Plan: This is a community in Lees Summit MO of mostly single unit housing located near two county lakes along with some farmland. Our main housing neighborhood access road is very busy and in need of repair.	Community 2: This community includes two county park lakes. Due to the freeway traffic overflow and traffic to the lakes, our roads are in serious need of repair.



Supporting Data for Cluster C18		
Portal Link (District)	Overall Submission Information	Individual Area Information
c1430 (30378)	Claire Testing Tags: THIS IS A TEST	Community 1.
c1724 (31477)	Bates County Missouri: I-49 goes through the middle of the county and since there are many commuters (going to jobs in Butler, Rich Hill, or North into Cass County) the infrastructure leading to the Interstate is vitally important and needs to be maintained at a high level. The largest local employers are government/utilities and school districts. There are no charter schools, so a strong public education system is very...	Bates County Missouri: I-49 goes through the middle of the county and since there are many commuters (going to jobs in Butler, Rich Hill, or North into Cass County) the infrastructure leading to the Interstate is vitally important and needs to be maintained at a high level. The largest local employers are government/utilities and school districts. There are no charter schools, so a strong public education system is very...
c1726 (31489)	Barton County: I-49 goes through the middle of the county and since there are many commuters to the larger cities (Lamar/Nevada) the infrastructure leading to the Interstate is vitally important and needs to be maintained at a high level. The largest employers are government/school districts, healthcare/assistance followed by retail. There are no charter schools, so a strong public education system is very impor...	Barton County: I-49 goes through the middle of the county and since there are many commuters to the larger cities (Lamar/Nevada) the infrastructure leading to the Interstate is vitally important and needs to be maintained at a high level. The largest employers are government/school districts, healthcare/assistance followed by retail. There are no charter schools, so a strong public education system is very impor...
c1731 (31508)	Henry County: The infrastructure is not only important for commuters (Clinton, and KC Metro) but, also for the traffic heading to/from Truman Reservoir and Lake of the Ozarks. The largest employers are utilities, farming, followed by manufacturing and retail. There are no charter schools, so a strong public education system is very important to this region. Access to quality healthcare is slightly above average...	Henry County: The infrastructure is not only important for commuters (Clinton, and KC Metro) but, also for the traffic heading to/from Truman Reservoir and Lake of the Ozarks. The largest employers are utilities, farming, followed by manufacturing and retail. There are no charter schools, so a strong public education system is very important to this region. Access to quality healthcare is slightly above average...
c2124 (32935)	Stopping Points for HWY13: People using HWY 13 will stop at these places for food or attractions	Stopping Points for HWY13: People using HWY 13 will stop at these places for food or attractions
c283 (27152)	Warsaw, Missouri: Rather than complete a map on Benton County overall, individual maps of towns will be done because of unique differences.	Warsaw: *Aging infrastructure *Becoming increasingly a retirement town *Commuter community *Public School *Good deal of income comes from tourism *Mostly outdoor recreation (hunting, fishing, boating) *Little or no industrial work *Some agribusiness *Most HS graduates leave for better paying jobs in other cities
c293 (27262)	Warrensburg, MO: The city of Warrensburg, MO, located in central Johnson County, MO. A college town with deep agricultural roots, Warrensburg has upward trending population numbers and an increasingly vibrant business district. I believe the town should be considered in its entirety.	Community 1.
c305 (27505)	Rural Cass County: Area outside of the major towns and cities in Cass County.	Rural Cass County: School Districts main employer. Poor internet service. Agricultural. Family farms, but also Big Ag. The population is aging. Small towns have many abandoned and buildings crumbling.
c306 (27581)	Harrisonville: A struggling school district, mostly minimum wage employment, long-distance commuters, and old infrastructure.	Harrisonville: A struggling school district, mostly minimum wage employment, long-distance commuters, and old infrastructure.



Supporting Data for Cluster C19		
Portal Link (District)	Overall Submission Information	Individual Area Information
c1791 (31756)	Daniel R St Joseph MO Midtown Community: Map of Midtown Community for St Joseph MO	St Joseph MO Midtown Community: Midtown St Joseph has a large collection of historical properties and older homes that have not been taken care of over the years. Leading to blight and increased crime. This area has a large percentage of low income rentals and abandoned properties. Also, Midtown neighborhoods were also the worst affected by redlining in the 1930s and 1940s.
c2433 (33883)	Jane's St. Jo Map.	St Joseph: St. Jo has gone through major ideological transition. This community used to be primarily blue dog democrats but now is primarily Trump supporters, even amongst union members. We have a great number of elderly folks who are fearful of change and of immigrants. There are pockets of progressives and Dems, including our church which has become a home to members of the LGBTQ+ community and active pr...
c2510 (34047)	Randy's St. Jo/Easton Map.	Easton/St. Joseph: North Boundary-US 36 South-US 169 St. Joseph is a community with people who like to stick to themselves and who often have political views that can be incongruent with aspects of their lived experience. They say they don't want government intervention (anti-welfare sentiments) but they also will rely on government assistance when it comes to them. This "leave me alone attitude, me and my family...
c2511 (34052)	Easy to travel, St. Joe: I appreciate this community as being walkable in the downtown area for my work life balance. From downtown being a good center of things it's easy to travel along Franklin to get to grocery stores, the highway and to see my mother.	Easy to get around, St. Joe: I appreciate this community as being walkable in the downtown area for my work life balance. From downtown being a good center of things it's easy to travel along Franklin to get to grocery stores, the highway and to see my mother.
c2518 (34073)	St. Joe Community Theatre: Having a local theater where I can participate amongst friends and family located both near a highway and the major downtown area keeps me especially connected. I'm really able to keep myself involved with a number of folks around shared hobbies based on this area.	Missouri Theater in St. Joe: Having a local theater where I can participate amongst friends and family located both near a highway and the major downtown area keeps me especially connected. I'm really able to keep myself involved with a number of folks around shared hobbies based on this area.
c2520 (34077)	New to St. Joe: I moved here recently and am trying to settle in. Being able to work from home and living near both the highway and downtown is allowing me to settle in. I enjoy my place in town being able to travel to KC pretty well and be in a comfortable neighborhood.	New to St. Joe: I moved here recently and am trying to settle in. Being able to work from home and living near both the highway and downtown is allowing me to settle in. I enjoy my place in town being able to travel to KC pretty well and be in a comfortable neighborhood.
c2522 (34082)	Setting old roots in St. Joe: I've moved back recently and really appreciate the ability to live near a central area in town and be a short drive away from my parents. My neighborhood has been very welcoming and I've had a chance to remodel my home to settle in. I see this as a place where I can build a family and community.	St. Joe hometown: I've moved back recently and really appreciate the ability to live near a central area in town and be a short drive away from my parents. My neighborhood has been very welcoming and I've had a chance to remodel my home to settle in. I see this as a place where I can build a family and community.



c2525 (34089)	St. Joe Retirement community: It's very important for me to be settled where I am. Travel is difficult and relying on my family to transport or come to my aid god forbid is very important. This a very common set of issues in my community especially, remaining in our comfortable living but connected to more of the core of St. Joe for shopping and leisure.	Connected retirement community: It's very important for me to be settled where I am. Travel is difficult and relying on my family to transport or come to my aid god forbid is very important. This a very common set of issues in my community especially, remaining in our comfortable living but connected to more of the core of St. Joe for shopping and leisure.
c2629 (34943)	Greater Maryville: This is the area that will likely go to Maryville for shopping, entertainment, food, and community events and consider themselves to be part of the Maryville community.	Greater Maryville: This is the area that will likely go to Maryville for shopping, entertainment, food, and community events.
c2631 (34962)	Greater Savannah Area: The people in these areas are likely to go to St Joe for groceries and shopping. I-29 goes straight through these counties and is near the urban clusters of Mound City, Oregon, and Savannah, so the people will jump on the highway to go grocery shopping. The people in Union Star will jump on 169 to get to St Joe. The people in Mound City will likely go to Savannah for small-town entertainment.	Greater Savannah Area: The people in these areas are likely to go to St Joe for groceries and shopping. I-29 goes straight through these counties and is near the urban clusters of Mound City, Oregon, and Savannah, so the people will jump on the highway to go grocery shopping. The people in Union Star will jump on 169 to get to St Joe. The people in Mound City will likely go to Savannah for small-town entertainment.



Supporting Data for Cluster C20		
Portal Link (District)	Overall Submission Information	Individual Area Information
c1356 (29991)	West Central Jefferson City: 'west central Jefferson City. Residential and business district, restaurants, middle class homes. Many people employed with State of MO, and local hospitals. Concerns with schools, effects of blasting at local quarry , businesses developing in area.	West Central Jefferson City: 'west central Jefferson City. Residential and business district, restaurants, middle class homes. Many people employed with State of MO, and local hospitals. Concerns with schools, effects of blasting at local quarry , businesses developing in area.
c1428 (30107)	LWVSTL - SD10 Recreation areas nr Fulton: Part of Mark Twain National Forest - Recreation areas, campgrounds etc	LWVSTL - SD10 Recreation areas: Part of Mark Twain National Forest - Recreation areas, campgrounds
c1450 (30427)	Ashland - LWVSTL SD10: Ashland is a growing community with many residents commuting to Jefferson City or Columbia for work. Top concerns are how the virus is impacting jobs, schools and business; health care, and road maintenance. Employers are having difficulty filling low-wage jobs. Ashland Optimists are an active civics group. There's strong support for the public school and Hawks athletic teams. The Mark Twain Fores...	Ashland - LWVSTL SD10: Ashland is a growing community with many residents commuting to Jefferson City or Columbia for work. Top concerns are how the virus is impacting jobs, schools and business; and road maintenance. Employers are having difficulty filling low-wage jobs. Ashland Optimists are an active civics group. There's strong support for the public school and Hawks athletic teams. The Mark Twain Forest and nearby ...
c1476 (30560)	Will's Kick Ass map of Jefferson City #1: This map is representative of the east side of Jefferson City, and the eastern half of Cole County.	Will's Kickass Map #1: This map is designed in regards to the newest Jefferson City School districts. In 2018 Jefferson City built a new high school on the south west side of the town that broke away from the old population that was largely on the east side of the town. This map is more sprawling into the surrounding towns and counties because Jefferson City High School used to have the largest population in the state, ...
c1479 (30590)	Jefferson City.	Jefferson City with Notes: Jefferson City is very much a driving city and it can be difficult for folks without cars to get around. In the last ten years or so, many more networks of sidewalks and bike lanes have been added which is very helpful. The community could benefit from more. Many residents of J.C. are employed by state and county government. Work commutes between Columbia and Jefferson City are common and the popu...
c1485 (30601)	Cole County economic Region - MRR: Economic region for Cole County - people coming into Cole County for jobs, school, economic activity	Cole County & Jeff City: #MRCC - Map of Cole County Economic area. People coming into Cole County for jobs, education, economic activity
c1513 (30715)	Will's Kick ass state Senate map #2: This map describes the west half of the Jefferson City community.	Jefferson City Mo: This map is the western half of Jefferson City Mo and is designed around the Capital City High School, district. Splitting the district into two halves was a significant change in the community as it was one of the biggest city projects in decades, it has drastically altered the land scape of Jefferson City and its infrastructure. The west end now encompasses far more communities on the outskirts ...



c1701 (31420)	Hallie's California commuter map: People living in California and the surrounding area have access to local grocery stores, attend church in town, and have many other local resources. However, many families have 1 or more members commuting to Jefferson City and (more rarely) Columbia for work. Often, these positions include state government positions. Healthcare is also primarily sourced in Jefferson City and/or Columbia due to a ...	Community 1: People living in California and the surrounding area have access to local grocery stores, attend church in town, and have many other local resources. However, many families have 1 or more members commuting to Jefferson City and (more rarely) Columbia for work. Often, these positions include state government positions. Healthcare is also primarily sourced in Jefferson City and/or Columbia due to a ...
c1703 (31422)	Boonville Community Services: This community is the downtown area of Boonville and immediate surrounding rural areas. South of Windsor Place the census tract area I only intended to include the area down Hwy 87 north of Prairie Home. Prairie Home has it's own school district and community pool which separates it from many of the community services in Boonville. The people living in this area use the tax payer supported communi...	Boonville Community Services: This community is the downtown area of Boonville and immediate surrounding rural areas. South of Windsor Place the census tract area I only intended to include the area down Hwy 87 north of Prairie Home. Prairie Home has it's own school district and community pool which separates it from many of the community services in Boonville. The people living in this area use the tax payer supported communi...
c1840 (31911)	Otterville: The towns of Otterville, Smithton, Syracuse and New Lebanon are surrounded by family farmland. Residents in this general area are 20-40 minutes away from the nearest hospital. Their options are Sedalia, Marshall or Columbia. Because the tax base is minimal in these areas, there are local municipalities increasing the prices of utilities like water and gas to keep the towns running-these increase...	Otterville Area: The towns of Otterville, Smithton, Syracuse and New Lebanon are surrounded by family farmland. Residents in this general area are 20-40 minutes away from the nearest hospital. Their options are Sedalia, Marshall or Columbia. Because the tax base is minimal in these areas, there are local municipalities increasing the prices of utilities like water and gas to keep the towns running-these increase...
c1845 (31920)	Leslie's Columbia economic map: This community depends on Columbia for economic and medical support.	Community 1: Columbia economic district. People in this area depend on the Columbia area for jobs, health care, etc.
c1927 (32294)	Moniteau County: Moniteau County is a relatively pristine rural/farming area punctuated by the towns of Tipton and California. Many rural residents are small family farmers. Family farmers and town dwellers have been meeting about Confined animal feeding operations coming into the County and our current State Mandated lack of control over the county's Health regulations.	Moniteau County: Moniteau County is a relatively pristine rural/farming area punctuated by the towns of Tipton and California. Many rural residents are small family farmers. Family farmers and town dwellers have been meeting about Confined animal feeding operations coming into the County and our current State Mandated lack of control over the county's Health regulations.
c1978 (32518)	Will Henrickson Map 3: I drew Jefferson City, based on the community layouts.	Jefferson City Proper: Jefferson City being the capitol of the state is a population center for central Missouri. In a community surround by small farming towns, Jefferson City is the closest thing to a metropolis, only next to Columbia, in this region. The city is now divided into the east and west in, based on a new school district and a second hospital being built, both within the last ten years.
c2411 (33655)	Four Communities in Missouri: I grew up in the City of St. Louis, worked as the editor of a newspaper in northeast Missouri, and went to school in Columbia, where I serve as a member of an advisory board for the city's bus system. I have family who live elsewhere in the state. This map represents my understanding of how the economic and community institutions of the parts of the state with which I am most familiar work.	Mid-Missouri: Cole and Boone County (as well as the City of Columbia and Jefferson City) form a single economic and cultural community. Many people commute from one community to the other, and the cities stand out from neighboring parts of the state because of their concentration of jobs in healthcare, government and education. Transportation facilities, like the City of Columbia's airport in Ashland and the Am...
c65 (24982)	schools sports work and travel: This more real of the communities that are in work travel shopping and school sports.	everyday places: common sports regions for schools as well as work travel and shopping
c1978 (32518)	Will Henrickson Map 3: I drew Jefferson City, based on the community layouts.	Community 2: The Yellow portions of the city can be considered old Jefferson City. The East side of town includes the historic down town and state capitol. This side of town is older, and is expanding less currently.



Community 3: The green side of town can be considered the West end of town and the developing side of the city. In the last 5 years Jefferson City built a second high school that is expanding every year and is drawing in new attendees and residents to the area. As well new businesses typically fill in this part of the city so the new economic center has become the West side of Jefferson City.



Supporting Data for Cluster C21-1		
Portal Link (District)	Overall Submission Information	Individual Area Information
c1231 (29057)	North Columbia: Northern/Western Columbia. This is lots of homeowners that have a similar culture & feeling. There aren't many easily accessible sidewalks – although there is close access to Cosmo park. There is a lot of heavy traffic from dump-trucks that wear down the streets. It's a diverse mix of white & black residents – primarily homeowners – that are significantly different in culture & SES than the inn...	North Columbia: Middle class. Mostly homeowners. Some apartments. Primarily white but still a mix of white & black folks. Lots of folks go to the dog park & trails. Very few sidewalks – very car heavy. No public transit. Tons of dump truck traffic on creasy springs. Good amount of public workers and building trades.
c1354 (29985)	Southern Saline County and adjacent: S/SE Saline County, NW Cooper, N Pettis Counties. Includes the towns of Marshall, Sweet Springs, Arrow Rock, Blackwater, Glasgow, Slater. Cohesive population centers surrounded and separated by large tracts of row-cropping. Shared interests include tourism, historical preservation, education and youth activities, infrastructure, community spaces (e.g., parks, YMCA), local hospital, concern for ...	Southern Saline County and adjacent: S/SE Saline County, NW Cooper, N Pettis Counties. Includes the towns of Marshall, Sweet Springs, Arrow Rock, Blackwater, Glasgow, Slater. Cohesive population centers surrounded and separated by large tracts of row-cropping. Shared interests include tourism, historical preservation, education and youth activities, infrastructure, community spaces (e.g., parks, YMCA), local hospital, concern for ...
c137 (22939)	Columbia-Old SW: This is a community of families who care about their neighborhood (several neighborhood associations), education and schools, hospitals and health care. The community is involved in government at the local, state, and federal levels and votes at a high rate.	Columbia-Old SW: This is a community of families who care about their neighborhood (several neighborhood associations), education and schools, hospitals and health care. The community is involved in government at the local, state, and federal levels and votes at a high rate.
c1372 (30128)	Columbia north of Broadway: This community North of Broadway and South of I-70 includes Columbia College and Stephen's Lake Park, both of which attracts a lot of student renters and some home buyers, specifically graduate students and other younger professionals. Three main grocery stores–Gerbes, Walmart, and Hyvee–provide essentials for this community. Lots of local businesses in this community find support in the residen...	Columbia North of Broadway: This community North of Broadway and South of I-70 includes Columbia College and Stephen's Lake Park, both of which attracts a lot of student renters and some home buyers, specifically graduate students and other younger professionals. Three main grocery stores–Gerbes, Walmart, and Hyvee–provide essentials for this community. Lots of local businesses in this community find support in the residen...
c141 (22781)	North Columbia: Working families in northern Columbia, many with kids who attend Derby Ridge and Blue Ridge schools	North Columbia: Working families in northern Columbia, many with kids who attend Derby Ridge and Blue Ridge schools
c1473 (30563)	northern Cooper County and Fayette: No hospital services; deep racial divides;low income in small communities with the wealth in the rural farming areas. Schools are fairly good in the communities. Public health services are defunded and driven by politics.	Northern Cooper County and fayette: No hospital services; deep racial divides;low income in small communities with the wealth in the rural farming areas. Schools are fairly good in the communities. Public health services are defunded and driven by politics.
c1525 (30766)	Central Columbia: This map details the center of Columbia that includes Downtown, Columbia College, Mizzou, the North Arts Village District, Benton-Stephens, etc.. There's a hefty population mix of students as well as Columbia residents so there are also a healthy mix of concerns both student-related (undergrad and grad) as well as residential (public schools, garbage collection. etc.)	Central-North Columbia: Central-North Columbia includes the areas surrounding Downtown up to the Business Loop which also includes the North Arts Village District. The closer to Downtown, the more you see undergraduate student housing though there are still residential neighborhoods. Concerns can vary from accessibility of schools to housing affordability and renters rights.



c1585 (30922)	Nathan's West Ash Community: This community runs into infrastructure issues as far as sewer backflow into their basements. Many residents work for the University of Missouri and a couple are current or former local business owners, along with many working Millennial households.	West Ash: This community runs into infrastructure issues as far as sewer backflow into their basements. Many residents work for the University of Missouri and a couple are current or former local business owners, along with many working Millennial households.
c1648 (31217)	Sam's Columbia Map.	Columbia: Columbia is defined by the school system and by the common interests of the residents, who work for employers in the community, go to school in town, and need to be served by public servants who have in mind the interests of those who live in small cities.
c1700 (31419)	Patricia Map of Fayette.	Patricia Map 1: Fayette and immediate area surrounding Fayette, including D.C. Rogers Lake, Ricketts Lake. I am Fayette-bound most of the time due to personal choice. My community includes many families who have lived here for generations; students/faculty/staff of Central Methodist University. I shop mostly in Fayette, my health care provider is in Fayette. issues include growing meth-related criminality, ...
c1709 (31446)	Armstrong/Fayette/Columbia: Armstrong is comprised mainly of farmers in single family dwellings. I live just outside of Armstrong and our common interests are agriculture issues, roads, poor internet issues. I shop in Fayette which is a traditional small rural town. This is a college town as well with a significant community of students and faculty. A big concern is a lack of small businesses and the town square is deterioro...	Armstrong/Fayette/Columbia: Armstrong is comprised mainly of farmers in single family dwellings. I live just outside of Armstrong and our common interests are agriculture issues, roads, poor internet issues. I shop in Fayette which is a traditional small rural town. This is a college town as well with a significant community of students and faculty. A big concern is a lack of small businesses and the town square is deterioro...
c1830 (31893)	Marshall (Saline Co.) High School Map: Marshall is the county seat of Saline County. It has four public elementary schools that feed into one public middle school and one public high school. It has one private Catholic school that teaches PK-8 that also feeds into one public high school. The only other high schools in the county are in Slater, Sweet Springs, and Malta Bend. However, there are numerous K-8 schools in many of the smaller...	Marshall - (High School Choice): Marshall is the county seat of Saline County. It has four public elementary schools that feed into one public middle school and one public high school. It has one private Catholic school that teaches PK-8 that also feeds into one public high school. The only other high schools in the county are in Slater, Sweet Springs, and Malta Bend. However, there are numerous K-8 schools in many of the smaller...
c1834 (31900)	Healthcare Access (Fitzgibbon/Saline): With the recent closure of Pinnacle Health in Boonville, Fitzgibbon Hospital in Marshall, MO became one of the only full-service surgical hospitals in Mid-Missouri. Fitzgibbon routinely treats patients from 7 surrounding counties. Fitzgibbon has one of the only cancer treatment centers, ambulatory care units and active OB/GYN beds for pregnant women in mid-Missouri. Residents living in north Petti...	Fitzgibbon Hospital.
c1895 (32155)	Eva's Little Community: This is a portion of Southwest Columbia. Shifting from homeownership to a rental property area, because rent is a lucrative income in Columbia. That means a lot of things but specifically that the are is becoming more racially diverse. It is still an area that cost more to live in than other areas of Columbia. There is a combination of services covered by the city and county or privatized business...	My Neighborhood: Shifting from homeownership to a rental property area, because rent is a lucrative income in Columbia. That means a lot of things but specifically that the are is becoming more racially diverse. It is still an area that cost more to live in than other areas of Columbia. There is a combination of services covered by the city and county or privatized businesses because parts of it are considered out...



c1969 (32461)	John's Community.	My Community: I consider my community to be roughly those residents living near Hickman High School and Columbia College. This area also encompasses some of the commercial areas of Business Loop. Shared concerns include access to affordable housing, quality of public schools, and quality of solid waste municipal services.
c2032 (32737)	Fayette/ North Columbia: This map has Fayette and parts of Columbia	Fayette: I grew up and lived in Fayette for 30 years. I visit there frequently as my brother and sister still live there and occasionally dine out there. I grew up on a farm just outside Fayette in Howard County and lived there about 20 years. That area is comprised mostly of farm families in single family dwelling. Common interests include road and sidewalk improvements and improved cell phone service....
c2099 (32868)	Howard County, MO: Shows main cities, farming	Fayette, MO: Largest city in Howard Co, few business but home to Central Methodist University, the largest employer. Mix of ages, increased rental property due to University. Some areas deteriorating. Major grocery store in Co. Residents work out of county.
c2135 (32953)	"Mike's Mid-Columbia Map": Map for MO House district in Columbia.	Mid-Columbia: This community centers on the University of Missouri campus. Many of its residents are students and/or employees of the university. Infrastructure, higher education funding, and public transit are primary concerns.
c2185 (33106)	columbia, mo from a grad student's persp: i describe 3 parts of town: student (blue), low income (yellow, high income (green).	Community 1: this is where i live & work. nearly exclusively students at mizzou.
c2195 (33117)	Miriam's Map.	NE Outside Columbia: There are residential areas closer to the city limits of Columbia, some of which are within the city boundaries. Farther out are larger tracts of farmland. Most of the area is served by the Columbia Public School system. There is no public transit that extends to this area.
c2210 (33146)	Anna's Columbia Map.	My neighborhood: The Benton-Stephens neighborhood, where I live. There are plenty of grad students, people of color, and young people. Close to a nice park and downtown Columbia.
c276 (27056)	Southwest Columbia - Fairview Park Area: Information about southwest Columbia near Fairview Park.	Columbia - Fairview Park area: Residents of this community enjoy access to nearby trails and parks, including Bonnie View Nature Sanctuary and MKT Trail to the south. Many people in this community have affiliations to the University of Missouri, the Columbia public schools, and healthcare institutions such as Boone Hospital or MU Healthcare. The area has a community garden. People in this area enjoy using bicycles for commut...
c1525 (30766)	Central Columbia: This map details the center of Columbia that includes Downtown, Columbia College, Mizzou, the North Arts Village District, Benton-Stephens, etc.. There's a hefty population mix of students as well as Columbia residents so there are also a healthy mix of concerns both student-related (undergrad and grad) as well as residential (public schools, garbage collection. etc.)	Downtown-Mizzou: This is the heart of Downtown Columbia that extends into the flagship campus. Concerns in this area are also going to be related to campus concerns such as student housing affordability, university employee rights, as well as issues prioritized by downtown businesses, renters, and employees.



c1834 (31900)	Healthcare Access (Fitzgibbon/Saline): With the recent closure of Pinnacle Health in Boonville, Fitzgibbon Hospital in Marshall, MO became one of the only full-service surgical hospitals in Mid-Missouri. Fitzgibbon routinely treats patients from 7 surrounding counties. Fitzgibbon has one of the only cancer treatment centers, ambulatory care units and active OB/GYN beds for pregnant women in mid-Missouri. Residents living in north Petti...	Marshall.
c1837 (31904)	Saline County: Saline County has three distinct kinds of communities. The first is Marshall itself (blue). This rural-burb has become the epicenter of Saline County not just as the county seat, but also as the population hub. With the closure of rural post offices, disastrous flooding, bankrupt mom and pop grocery stores, and the closure of smaller schools, the population of Saline County has been forced to mi...	Remote Rural Areas.
c2099 (32868)	Howard County, MO: Shows main cities, farming	Glasgow, MO: Second largest city in Howard Co. More cohesive in alike residents. Public as well as parochial school. Very oriented to surrounding farm land.
c2417 (33672)	Armstrong/Slater/Fayette: These maps cover Fayette, Armstrong and Slater	Slater: I used to teach in the Slater School District. Lack of funding for the schools and teachers is a big problem in the district. A high number of students are from families with low incomes. All kids up through junior high get free breakfast and lunch. Slater has a good sports program and good education for a town this size. Students who live outside the city limits of Slater can attend Marshall...
c1834 (31900)	Healthcare Access (Fitzgibbon/Saline): With the recent closure of Pinnacle Health in Boonville, Fitzgibbon Hospital in Marshall, MO became one of the only full-service surgical hospitals in Mid-Missouri. Fitzgibbon routinely treats patients from 7 surrounding counties. Fitzgibbon has one of the only cancer treatment centers, ambulatory care units and active OB/GYN beds for pregnant women in mid-Missouri. Residents living in north Petti...	Surrounding Communities Reliant on Fitzgibbon: With the recent closure of Pinnacle Health in Boonville, Fitzgibbon Hospital in Marshall, MO became one of the only full-service surgical hospitals in Mid-Missouri. Fitzgibbon routinely treats patients from 7 surrounding counties. Fitzgibbon has one of the only cancer treatment centers, ambulatory care units and active OB/GYN beds for pregnant women in mid-Missouri. Residents living in north Petti...
c1837 (31904)	Saline County: Saline County has three distinct kinds of communities. The first is Marshall itself (blue). This rural-burb has become the epicenter of Saline County not just as the county seat, but also as the population hub. With the closure of rural post offices, disastrous flooding, bankrupt mom and pop grocery stores, and the closure of smaller schools, the population of Saline County has been forced to mi...	Rural Towns: Saline County has three distinct kinds of communities. The first is Marshall itself (blue). This rural-burb has become the epicenter of Saline County not just as the county seat, but also as the population hub. With the closure of rural post offices, disastrous flooding, bankrupt mom and pop grocery stores, and the closure of smaller schools, the population of Saline County has been forced to mi...
c2417 (33672)	Armstrong/Slater/Fayette: These maps cover Fayette, Armstrong and Slater	Fayette: I shop and do much of my business in Fayette. There is lack of shopping opportunities in Fayette. Basically only one grocery store and a Dollar General. I also shop in Boonville. I get my ongoing healthcare in Fayette and specialists in Columbia. The Fayette square needs some additional businesses to spur the local economy. There are some good restaurants in Fayette. The Fayette school has a...
c2099 (32868)	Howard County, MO: Shows main cities, farming	Farmland in Howard Co: The majority of Howard Co is farmland, with cities of Fayette, Glasgow, New Franklin and Armstrong. All cities lacking in local businesses, and having infrastructure problems. Increasing residents employed out of county, shopping out of county, except the farming community. Less people bonding for good of communities. Strong public/parochial schools in each, plus Central Methodist University in ...



Supporting Data for Cluster C21-2		
Portal Link (District)	Overall Submission Information	Individual Area Information
c1154 (28490)	Centralia: Centralia proper. This is where folks live in & around Centralia (this also contains Hallsville.) These folks have been working at AB Chance (now Hubbell) for generations and generally have a strong history of collective bargaining & trade unionism that strongly differs from the rest of rural Boone County & mid-MO.	Centralia: Centralia proper. These folks live in & around Centralia & Hallsville. These folks work in blue collar/factory work primarily – working at Hubbell in town. This is a community of folks who have been primarily supported by Hubbell (what used to be called AB Chance) sincerely the early 1900s. They have a strong tradition of collective bargaining that dates before the passage of the NLRA.
c1232 (29058)	Beaumont / Derby Ridge: Lots of sidewalks & parks. Folks go to the Oakland park & swimming pool. There is a pretty firm dividing line between Smiley Ln – however – that the census tract does not adequately cover. North of Smiley is considerably different than south of Smiley.	Derby Ridge / Beaumont Village: Middle class homeowners. Arcadia area. Primarily white. Lot of families sending their kids to Derby Ridge. Kids walk to Derby Ridge. Lots of retirees and families. Lots of sidewalks & parks. Folks go to the Oakland park & swimming pool. There is a pretty firm dividing line between Smiley Ln – however – that the census tract does not adequately cover. North of Smiley is considerably different...
c1366 (30055)	Arcadia - North Columbia: North of Smiley Ln is considerably different than south of Smiley lane. The eastern part of this census tract – north of Smiley – is considerably different than the western part. There is a firm line of separation around Derby Ridge Dr between homeowners & renters.	Arcadia - North Columbia: North of Smiley Ln is considerably different than south of Smiley lane. The eastern part of this census tract – north of Smiley – is considerably different than the western part. There is a firm line of separation around Derby Ridge Dr between homeowners & renters. There are lot of retirees throughout the neighborhood. There are a few families and you do see kids playing. The majority of the f...
c1462 (30546)	Casey Callans Columbia Downtown+: I drew this map to show where I think my community, and the people that live the most similar lives in Columbia, live. Students, graduates, and working class families that live and work near or around downtown. I think we lead very similar lives and hold many of the same things to be important.	Community 1.
c1465 (30550)	Alex's central columbia map: People who are similar to me, mostly renting, working middle to low wage jobs in service industry positions, and with similar hobbies and consuming habits.	Community 1.
c1524 (30760)	North Columbia and Downtown Columbia: North Columbia an Downtown North Columbia specifically North Creasy Springs Rd. is a working class neighborhood. Suburban bedroom type neighborhood Shared interests are infrastructure like road and street maintenance and local Columbia issues like increasing crime and management in the Columbia Hickman school district. Downtown is the main area where I shop and go for entertainment and social...	Community 1: North Columbia an Downtown North Columbia specifically North Creasy Springs Rd. is a working class neighborhood. Suburban bedroom type neighborhood Shared interests are infrastructure like road and street maintenance and local Columbia issues like increasing crime and management in the Columbia Hickman school district. Downtown is the main area where I shop and go for entertainment and social...
c1587 (30925)	West Broadway-Seventy Strip: Living neighborhoods sparsely mixed with large business districts. Varied employment, mostly service industry jobs or professional labor. Some parts of infrastructure is outdated and/or needs greater maintenance – occasional power outages, storm water surges, unreliable internet service.	West Broadway-Seventy Strip: Living neighborhoods sparsely mixed with large business districts. Varied employment, mostly service industry jobs or professional labor. Some parts of infrastructure is outdated and/or needs greater maintenance – occasional power outages, storm water surges, unreliable internet service.



c1713 (31456)	Armstrong/Fayette/Columbia/Salisbury/Mob: I am a farmer who lives outside of Armstrong. My area is comprised of mainly farmers in a single family dwellings. Our shared interests are agriculture issues and roads and bridges and bad internet service. I buy farm equipment and get repairs and do some grocery shopping in Salisbury and Moberly. These are small rural towns. I shop in Fayette and get my healthcare services in Columbia.	Armstrong/Fayette/Salisbury/Moberly: I am a farmer who lives outside of Armstrong. My area is comprised of mainly farmers in a single family dwellings. Our shared interests are agriculture issues and roads and bridges and bad internet service. I buy farm equipment and get repairs and do some grocery shopping in Salisbury and Moberly. These are small rural towns. I shop in Fayette and get my healthcare services in Columbia.
c1723 (31472)	North Central Columbia: We are a mixed race area with lots of students and working class people. Many artisans and building trades.	North Central Columbia.
c1874 (32076)	Donnelly Area Columbia: Donnelly Area Columbia	Donnelly Area Columbia: Some families live in this area. Frequent police calls to some houses in the area. However, there is still a good deal of families and newer families (lower age) that live in this neighborhood. Starter homes/single child families. There are some retirees as well. Worley St park is nearby. If a community meeting was held – it would be around trash pickup at Worley Street Park or new developments...
c1898 (32164)	Benton Stephens/Central Columbia, MO: A map of the Benton Stephens neighborhood.	Benton Stephens Neighborhood: Second oldest incorporated area in Columbia. Common interests include community welfare and affordable housing, diversity, and quality of life concerns. Residents tend to be students, educators, working professionals, and the un-housed. Neighborhood and adjacent areas particularly susceptible to out-of-scale high-end redevelopment. Public transit used sparingly due to proximity to various institut...
c1900 (32166)	Lexi's Map.	Settler's Ridge: Residential Many children living in this neighborhood Several people in the neighborhood work over-night factory jobs Social neighborhood
c1922 (32277)	Dave's Columbia map.	Columbia: Infrastructure, schools,
c2028 (32718)	Scott Blvd: Scott Blvd	Scott Blvd Neighborhood: My community is made up of, mostly, working class people in their thirties and forties. Only one family has small children. My youngest is 13. It doesn't appear that many of us are home very often. We all seem to have more than one job. One of my biggest complaints is the waste management here. We definitely need roll carts. Every trash pick up, there's garbage in the streets and in people's yards...
c2109 (32887)	Sarah's Map.	Green Meadows Pre-k Parents: These areas highlight my community of daycare parent get together. We frequent parks and nature areas with the kids, and local restaurants and bars for a fun night out. Unfortunately, there have been changes in daycares due to the financial strain so our outings is what keeps us connected.
c2186 (33108)	West-Central Columbia: This is my community map for West-Central Columbia.	West-Central Columbia: Mix of owner-occupied and rental housing (in both houses and apartment complexes). Concerns are access to healthy food (grocery stores and farmer's markets), parks, and walkable / bike-able neighborhoods. Many residents live, work, and play within this neighborhood during a typical week.



c2191 (33118)	West Broadway before Stadium.	W Broadway before Stadium: Location of this area is actually the first residential community south of Rt 70 at exit 124 Older neighborhood, houses maintained, neighborhood associations active, lots of families and retirees who raised their families here. Civic minded. Aware of each other. Needs and zoning changes updated regularly
c2213 (33149)	David's Columbia map: area around Benton Stephens in Columbia, MO	Community 1: working class families and MU students
c2417 (33672)	Armstrong/Slater/Fayette: These maps cover Fayette, Armstrong and Slater	Armstrong: I live just outside of Armstrong in an area where farmers mainly live in single family dwellings. Areas of shared concerns in our community are bad internet. The roads need big improvement as well. Lack of shopping and stores is a problem
c250 (26783)	BroadScott: BroadScott community is a single-family residential area with young families up to retirees that is located in a newly developing area of town. Limited access to major traffic arteries.	BroadScott: Residential, similarly priced single-family homes, young families to retirees. Professionals. Limited access to major highways.
c274 (27049)	Northwest Columbia: Northwest Columbia	Northwest Columbia: This community is on the far western and northern fringe of Columbia. It is bordered on the east by L.A. Nickell Golf Course and Cosmo Park and Route E (Stadium Blvd.). Along Stadium are some light industries and small businesses. Boone Quarry occasionally blasts (a few times a month) which shakes the nearby houses. Small businesses along Stadium Blvd (Route E) include a hair salon, a Break Ti...
c275 (27052)	West Ash Neighborhood - Columbia: West Ash neighborhood - Columbia	Central Columbia - West Ash Neighborhood: This is a diverse neighborhood racially and age-wise with many community minded people. The neighborhood is interested in native plant gardening and wants that to be allowed. The neighborhood does a lot of bartering and helps each other out. Neighborhood is a mixture of owned homes and rentals. Storm water control and infrastructure (sewer and street repairs) are important b/c this is an older...
c2032 (32737)	Fayette/ North Columbia: This map has Fayette and parts of Columbia	North Columbia: This is my current residence. This is a blue collar working class neighborhood. Crime is a common concern mainly stealing from yards and porches. Traffic issues on Blue Ridge Rd. from cars driving way too fast for the neighborhood.
c2185 (33106)	Columbia, MO from a grad student's persp: I describe 3 parts of town: student (blue), low income (yellow, high income (green).	Community 2: this is where I regularly spend time. the community tends to be lower income, downtown urban residents with whom I share very little in common.
c2032 (32737)	Fayette/ North Columbia: This map has Fayette and parts of Columbia	Shopping/Healthcare/Leisure: I do most of my shopping, dining out and get my healthcare in parts of Columbia. I also do business such as large purchases and repairs. More stores and restaurants are needed in North Columbia.
c2099 (32868)	Howard County, MO: Shows main cities, farming	New Franklin, MO area: Very few businesses, older population, resources across river in Boonville.
c2185 (33106)	Columbia, MO from a grad student's persp: I describe 3 parts of town: student (blue), low income (yellow, high income (green).	Community 3: these are wealthier neighborhoods. faculty tend to live here. higher income.



Supporting Data for Cluster C22		
Portal Link (District)	Overall Submission Information	Individual Area Information
c1374 (30130)	Mark Twain Lake - SD10: Residents of this rural community around Mark Twain Lake are concerned about flooding this summer. Lake levels fluctuate dramatically, affecting fishing and other tourism. Farmers in this area are worried about commodity prices.	Mark Twain Lake - SD10: Residents of this rural community around Mark Twain Lake are concerned about flooding this summer. Lake levels fluctuate dramatically, affecting fishing and other tourism. Farmers in this area are worried about commodity prices.
c1396 (30240)	Mexico - SD10: Small town with residents concerned about unstable Internet connections and poor roads. Salt River may cause road flooding on Hwy 54, making it difficult to get to downtown Mexico from the east side. Many residents work in Columbia or Jeff City. Audrain County Courthouse and Chamber of Commerce have nice meeting rooms. Three school districts serve this area. Residents are concerned that Mexico ha...	Mexico: Small town with residents concerned about unstable Internet connections and poor roads. Salt River may cause road flooding on Hwy 54, making it difficult to downtown Mexico from the east side. Many residents work in Columbia or Jeff City. Audrain County Courthouse and Chamber of Commerce have nice meeting rooms.
c1410 (30271)	Mexico - SD10: Small town with residents concerned about unstable Internet connections and poor roads. Salt River may cause road flooding on Hwy 54, making it difficult to get to downtown Mexico from the east side. Many residents work in Columbia or Jeff City. Audrain County Courthouse and Chamber of Commerce have nice meeting rooms. Three school districts serve this area. Residents are concerned that Mexico has...	Mexico: Small town with residents concerned about unstable Internet connections and poor roads. Salt River may cause road flooding on Hwy 54, making it difficult to downtown Mexico from the east side. Many residents work in Columbia or Jeff City. Audrain County Courthouse and Chamber of Commerce have nice meeting rooms.
c1425 (30375)	LWVSTL - SD10 Area around Vandalia Women: Prison provides jobs but also brings unique concerns for nearby residents. Contains Missouri's Death Row for women.	Area surrounding Womens' Prison: Prison provides jobs but also brings unique concerns for nearby residents
c1448 (30423)	Mexico East Side JB: Mexico East Side	Mexico East Side: This area is a socioeconomic hodgepodge containing both high to mid income homeowners, low income homeowners, renters and government subsidized housing projects. This makes it a little difficult for shared identity to be well assessed. Shared interest and concerns are much easier. This side of town has a lot of concerns about poor infrastructure, especially in regards to sewers as well as under in...
c163 (22525)	Palmyra Community: Palmyra is a strong and vibrant rural community largely centered around the local public schools. Many residents work in farming-related jobs, light manufacturing, the service sector, health care, and education.	Palmyra Community: Palmyra is a strong and vibrant rural community largely centered around the local public schools. Many residents work in farming-related jobs, light manufacturing, the service sector, health care, and education.
c1802 (31774)	LWVSTL - Mark Twain Lake Region: Mark Twain Lake region - This community is a rural farming community. This lake has little to no commercial business on its shoreline, so the businesses in the little towns around it supply fishing and boating needs.	Mark Twain Lake region: This community is a rural farming community. This lake has little to no commercial business on its shoreline, so the businesses in the little towns around it supply fishing and boating needs.
c1809 (31793)	LWVSTL - ADM Soybean Meal Plant - Mexico: ADM Soybean Meal Plant in Mexico MO - This plant makes soybean oil. It draws from farmers from far away (Booneville, Wentzville, Shelbina) because they pay prices above the grain elevator. This map made with the assistance of Kenneth Dunlap.	ADM Soybean Meal Plant: This plant makes soybean oil. It draws from farmers from far away (Booneville, Wentzville, Shelbina) because they pay prices above the grain elevator. This map made with the assistance of Kenneth Dunlap.



c1810 (31797)	Thomas Hill Coal Plant - SD18: Associated Electric Cooperative ran the Thomas Hill coal power plant on Highway F in Clifton Hill. Residents are concerned about the health effects from plant emissions. People in this area want better infrastructure and good-paying jobs. Agriculture is the major industry.	Thomas Hill Coal Plant - SD18: Associated Electric Cooperative ran the Thomas Hill coal power plant on Highway F in Clifton Hill. Residents are concerned about the health effects from plant emissions. People in this area want better infrastructure and good-paying jobs. Agriculture is the major industry.
c1812 (31805)	LWVSTL - Hog CAFO west of Sante Fe: Hog CAFO west of Sante Fe - The rural farming people of this community are burdened with the smell of this operation. A CAFO brings some jobs but the side effects on the environment (air and water) include potential contamination of public and private property resources. Assistance with the map from Kenneth Dunlap.	Hog CAFO west of Sante Fe: The rural farming people of this community are burdened with the smell of this operation. A CAFO brings some jobs but the side effects on the environment (air and water) include potential contamination of public and private property resources. Assistance with the map from Kenneth Dunlap.
c1813 (31814)	LWVSTL - Hog CAFO North of Rush Hill: Hog CAFO North of Rush Hill - The rural farming people of this community are burdened with the smell of this operation. A CAFO brings some jobs but the side effects on the environment (air and water) include potential contamination of public and private property resources. Assistance with the map from Kenneth Dunlap.	Hog CAFO North of Rush Hill: The rural farming people of this community are burdened with the smell of this operation. A CAFO brings some jobs but the side effects on the environment (air and water) include potential contamination of public and private property resources. Assistance with the map from Kenneth Dunlap.
c1815 (31817)	LWVSTL - Hog CAFO at Rt D and Rt O: Hog CAFO at Rt D and Rt O - The rural farming people of this community are burdened with the smell of this operation. A CAFO brings some jobs but the side effects on the environment (air and water) include potential contamination of public and private property resources. Assistance with the map from Kenneth Dunlap.	Hog CAFO at Rt D and Rt O: The rural farming people of this community are burdened with the smell of this operation. A CAFO brings some jobs but the side effects on the environment (air and water) include potential contamination of public and private property resources. Assistance with the map from Kenneth Dunlap.
c1816 (31823)	LWVSTL - Hog CAFO at Rt T and Rt 15: Hog CAFO at Rt T and Rt 15 - The rural farming people of this community are burdened with the smell of this operation. A CAFO brings some jobs but the side effects on the environment (air and water) include potential contamination of public and private property resources. Assistance with the map from Kenneth Dunlap.	Hog CAFO at Rt T and Rt 15: The rural farming people of this community are burdened with the smell of this operation. A CAFO brings some jobs but the side effects on the environment (air and water) include potential contamination of public and private property resources. Assistance with the map from Kenneth Dunlap.
c1817 (31828)	LWVSTL - Sprock Farming Business: Sprock Farming Business - The community of farmers around the Sprock Farm do lots of business with this farm. Area farmers sell grain to Sprock; sometimes he has better prices. Area farmers rent land to the Sprock's. The Sprocks support the area with additional services like farm labor. Sprock Influence is about a 10 mile radius from his farm. Assistance with the map from Kenneth Dunlap.	Sprock Farming Business: The community of farmers around the Sprock Farm do lots of business with this farm. Area farmers sell grain to Sprock; sometimes he has better prices. Area farmers rent land to the Sprock's. The Sprocks support the area with additional services like farm labor. Sprock Influence is about a 10 mile radius from his farm. Assistance with the map from Kenneth Dunlap.
c1987 (31761)	LWVSTL - SD10 POET - Laddonia Biofuel: POET - Laddonia Biofuel Plant - The POET plant buys grain (mostly corn, but some milo) from the region's farmers. This community is affected by grain prices and the policies (tariffs) that affect food commodity trading with other countries. This is a farming community. Assistance with maps from Kenneth Dunlap	POET - Laddonia Biofuel plant: The POET plant buys grain (mostly corn, but some milo) from the regions farmers. This community is affected by grain prices and the policies (tariffs) that affect food commodity trading with other countries. This is a farming community.
c1988 (31766)	LWVSTL - POET - Macon Biofuel Plant: POET - Macon Biofuel Plant - The POET plant buys grain (mostly corn, but some milo) from the region's farmers. This community is affected by grain prices and the policies (tariffs) that affect food commodity trading with other countries. This is a farming community. Assistance with map from Kenneth Dunlap	POET - Macon Biofuel Plant: The POET plant buys grain (mostly corn, but some milo) from the regions farmers. This community is affected by grain prices and the policies (tariffs) that affect food commodity trading with other countries. This is a farming community.
c1990 (31782)	LWVSTL - SD10 High Voltage Lines: Grain Belt Express High-Voltage Transmission Lines - The Grain Belt Express is the area that is being offered as a path for high-voltage electric lines to pass thru Missouri. This is a rural community and these lines will mostly go over fields. Many in the community do not want these lines to be on their land and do not want to allow access across their land to get to where the electric lines wi...	Grain Belt Express High-Voltage Transmission Lines: The Grain Belt Express is the area that is being offered as a path for high-voltage electric lines to pass thru Missouri. This is a rural community and these lines will go over mostly fields. Many in the community do not want these lines to be on their land and do not want to allow access across their land to get to where the electric lines will run. Assistance with map from Kenneth Dunlap.



c2013
(32657)

Monroe City - SD10 and SD18 - L WVSTL: Monroe City residents currently live in multiple counties and state senate districts. Residents care about transportation and commodity prices. Residents go to Hannibal for most services

Monroe City - SD10 and 18 L WVSTL: Monroe City residents currently live in multiple counties and state senate districts. Residents care about transportation and commodity prices. Residents go to Hannibal for most services



Supporting Data for Cluster C23		
Portal Link (District)	Overall Submission Information	Individual Area Information
c1474 (30571)	Chillicothe Area: The Chillicothe area has a thriving farm community, a good public school system and a satellite hospital. There is a lack of public transportation, affordable housing, good paying jobs and a skilled labor force.	Chillicothe area: The Chillicothe area has a thriving farm community, with an excellent public school system K-12 and a hospital. There is a lack of public transportation and a lack of good paying jobs with a lack of a skilled labor force and a lack of affordable housing.
c1526 (30769)	North Chillicothe and Downtown Chillicothe: Live in the country where farms predominate northeast of Chillicothe on LIV 228. Shop, do other business and attend church in downtown Chillicothe. Farming issue would be the main topic of conversation where they live. Talking about crop prospects. In downtown Chillicothe. Concerns about Hedrick Medical Center's ability to deliver quality care is a big concern. Most citizens will take serious ...	North Chillicothe and Downtown Chillicothe: Live in the country where farms predominate northeast of Chillicothe on LIV 228. Shop, do other business and attend church in downtown Chillicothe. Farming issue would be the main topic of conversation where they live. Talking about crop prospects. In downtown Chillicothe. Concerns about Hedrick Medical Center's ability to deliver quality care is a big concern. Most citizens will take serious ...
c154 (21380)	Student Population Kirksville, MO: These districts primarily consist of students from AT Still and Truman State University. This gives them common interests in regards to renter rights, student loan policy, and other issues concerning student needs.	Student Housing- ATSU and Truman State University: These areas of Kirksville, MO are primarily rental properties that house AT Still University and Truman State University Students.
c1710 (31451)	Kirksville student district: Focused on the university, med school, dental school: mixed income (low-med), student rentals. Shared concerns include public transportation to shopping, downtown centre. Landlord controls and safety codes are a particular issue w the rentals.	Kirksville longterm rentals: Traditionally low-income part of town: mixed income (low-med), longterm rentals, small, single-family/multi-family dwellings, some rent-controlled multiple units. Lack of public transportation, cooling center or other climate-related mitigation; roads and sidewalks in poor condition.
c1711 (31453)	NE Livingston County and Chillicothe: My family is farmers that have lived in Livingston county for multiple generations. NE Livingston County is comprised mainly of farmers in single family dwellings. The shared interests are agriculture issues. Some economic motors in the community of Chillicothe are the prison, local government, hospital, school district and small manufacturing.	NE Livingston County & Chillicothe: My family is farmers that have lived in Livingston county for multiple generations. NE Livingston County is comprised mainly of farmers in single family dwellings. The shared interests are agriculture issues. Some economic motors in the community of Chillicothe are the prison, local government, hospital, school district and small manufacturing.
c1712 (31454)	Kirksville longterm rentals: Traditionally low-income part of town: mixed income (low-med), longterm rentals, small, single-family/multi-family dwellings, some rent-controlled multiple units. Lack of public transportation, cooling center or other climate-related mitigation; roads and sidewalks in poor condition.	Kirksville longterm rentals: Traditionally low-income part of town: mixed income (low-med), longterm rentals, small, single-family/multi-family dwellings, some rent-controlled multiple units. Lack of public transportation, cooling center or other climate-related mitigation; roads and sidewalks in poor condition.
c1968 (32466)	NW Livingston, Chillicothe, Trenton: Several maps covering NW Livingston, Poosey Conservation Area, Gallatin, Jamesport, Trenton and Chillicothe	NW Livingston County/Jackson Township: I live in Jackson Township in northwestern Livingston County. This area is comprised of mainly of farming families in single family dwellings. Deteriorating blacktop roads such as highways A, U, W and Y. Bad internet service is another issue of concern. Major gaps in access especially along Hwy A. Phone service needs improvement as well.



c1983 (32555)	Will Henrickson Map 4: Kirksville is a small community in the North-East part of the state.	Kirksville: This is Kirksville MO, a small farming community, with one of Missouri's most esteemed colleges, Truman State. The population of Kirksville on average is about 17-18 thousand people with roughly 4600 students who flock to the town every fall. The community serves as the hub of North East Missouri mainly because there isn't much out there. Kirksville is surrounded by Micro communities that head to ...
c1968 (32466)	NW Livingston, Chillicothe, Trenton: Several maps covering NW Livingston, Poosey Conservation Area, Gallatin, Jamesport, Trenton and Chillicothe	Poosey Conservation Area: The Poosey Conservation Area is an area where my family hikes, where I do photography. We also participate in the Poosey Tour regularly. People from all over the state visit Poosey to fish, hike, camp, swim and many other recreational activities. There was recently a grave threat posed to the area from a large hog CAFO that was attempting to build a facility within 2 miles of the conservation area... Healthcare: I receive my basic healthcare from Hedrick Medical Center in Chillicothe. Hedrick does a great job meeting the needs of the community to the degree that a small community hospital is capable of. There is also a public health center in Chillicothe that provides flu/COVID shots, blood draws, WIC services and other services provided to the public including low income citizens. Farm Equipment and Repair: I purchase large farm equipment and get repairs at the Gallatin Truck and Tractor. I also purchase farm fuel and supplies. Jamesport is a Amish and Mennonite community where we buy some produce and hire some construction workers. We also dine out and grocery shop on occasion. I buy farm supplies and cattle feed in Trenton. We also dine out and do some grocery shopping in Trenton.



Supporting Data for Cluster C24		
Portal Link (District)	Overall Submission Information	Individual Area Information
c1415 (30280)	SW Missouri Ag Community.	SW Missouri: An agricultural community
c2132 (32948)	Webb City Map: A community that is built around the high school and it children. Sidewalks are a major concern	Webb City: Webb City is a community based around the schools. there is wide reaching community support around the school district and library even in older populations. There is a VFW and a city stop railroad staffed by volunteers. Sidewalks and road maintenance. Recycling is an issue and it used to be offered by the city. Chamber and Arts district work well together and promote each other. A small theater t...
c2568 (34384)	Lack of Broadband McDonald County: The rate of broadband internet access is very low in McDonald County. It is also low-income.	Community 1.
c2570 (34388)	Barry County Unemployment: Barry County residents have a low workforce participation rate and a relatively low rate of having health insurance.	Community 1.



Supporting Data for Cluster C25		
Portal Link (District)	Overall Submission Information	Individual Area Information
c1398 (30248)	South of 60 SGF: Springfield south of 60	Community 2.
c1400 (30252)	Stone and Taney County Area: Stone and Taney Counties with some portions of Christian County and Lawrence county should be in one district.	Community 1.
c1470 (30572)	SW Springfield outside city limits: Suburban, mostly single-family homes; mostly homeowners' middle- and professional-class. Springfield addresses but outside Springfield city limits—residents here are affected by Springfield politics but can't vote in Springfield elections (can vote for school board). Main issues: public schools, employment, transportation infrastructure (roads)	SW Springfield outside city limits: Suburban, mostly single-family homes; mostly homeowners' middle- and professional-class. Springfield addresses but outside Springfield city limits—residents here are affected by Springfield politics but can't vote in Springfield elections (can vote for school board). Main issues: public schools, employment, transportation infrastructure (roads)
c193 (26154)	Greater Nixa: Greater Nixa is anchored by an outstanding public school system, which is the focus of my map.	Greater Nixa: There's strong support for Nixa's public school district; bond issues as well as tax levies are consistently successful. School system attracts quality teachers, board of education has won several statewide awards for its leadership. Nixa was formerly a sleepy, small town but for last 35 years has grown to a mix of "hometowners" and people who work in Springfield, about nine miles to the north. Th...
c2175 (33069)	Community Drug & Police Issues: This community has too much drugs, including meth and heroin. The police need to do more about it.	Community Police Issues.
c2176 (33079)	Water Recreation Community: This community needs a clean shore line. It's clean but it can always improve. They could use more strict regulations on polluting the water and the shore lines with oil, gas, trash and debris.	Community 1.
c2178 (33082)	Community Illegal Drug Issue: There are little kids that are just becoming teenagers who are getting ahold of fentanyl and little pills. I've seen them all over Reeds Spring.	Community 1.
c2181 (33088)	Drug, Homelessness, Poverty Issues: We have over 100 people living behind the Walmart in Branson. About 50% of them are employed in seasonal jobs. They can't make enough to be able to get the deposit and the first month's rent to move into a place. So they're forced to live in a tent. The other people who live there are not employed which means the employed people are also in jeopardy of getting robbed or killed over having a little...	Community 1.
c2184 (33105)	Stone & Taney Counties: This community needs a better pay rate, better traffic control, more money for schools, better pay for police. Most people who live in Stoney County work in Taney County.	Community 1.
c2513 (34063)	S Butler 2.	S Butler 4: This area has an increasing number of people living in older homes who don't have the means or income to fix up their places or to maintain them. Some of the homeowners are at risk for losing their homes they have spent their whole life paying for. They are sometimes able to access resources but they are limited many times to the area of the city and they have no means to put any money into it a...



c2514 (34063)	S Butler 3.	S Butler 4: This area has an increasing number of people living in older homes who don't have the means or income to fix up their places or to maintain them. Some of the homeowners are at risk for losing their homes they have spent their whole life paying for. They are sometimes able to access resources but they are limited many times to the area of the city and they have no means to put any money into it a...
c2515 (34063)	S Butler 4.	S Butler 4: This area has an increasing number of people living in older homes who don't have the means or income to fix up their places or to maintain them. Some of the homeowners are at risk for losing their homes they have spent their whole life paying for. They are sometimes able to access resources but they are limited many times to the area of the city and they have no means to put any money into it a...
c2519 (34063)	S Butler 5.	S Butler 4: This area has an increasing number of people living in older homes who don't have the means or income to fix up their places or to maintain them. Some of the homeowners are at risk for losing their homes they have spent their whole life paying for. They are sometimes able to access resources but they are limited many times to the area of the city and they have no means to put any money into it a...
c2548 (34339)	Christian County Rural Community: Christian County is very religious, very Christian, and rural. It is heavily affected by issues that are important to rural areas. It includes the municipalities of Ozark and Nixa.	Community 1.
c2550 (34356)	Ozark School District: Rural conservative school district	Community 1.
c2556 (34362)	Crane Missouri School District: Rural impoverished school district	Community 1.
c2557 (34361)	Mansfield rural community, farming,: Mansfield rural community, farming	Community 1.
c2559 (34364)	Marionville rural farming, low income: Rural farming community, low income	Community 1.
c2563 (34371)	Sparta rural community: Sparta is a very small rural community, low income, poverty	Community 1.
c2567 (34381)	Highlandville rural small community: Highlandville has a very small population, low income	Community 1.
c2569 (34386)	Clever rural farming community: Clever is a rural farming community working to increase overall wages within the community to help improve unemployment rate	Community 1.
c2571 (34391)	Chadwick is a rural community: Chadwick is a very rural community surrounded by the Mark Twain National Forest, low population, low income	Community 1.
c2572 (34393)	Kimberly City community: Kimberly City is a small community on the shores of Table Rock Lake, noted for tourism. Concerns include need for higher wages and decrease in water fee revenue.	Community 1.



c2573 (34394)	Lawrence County Uninsured: Lawrence County has a high rate of people who lack health insurance, and a low rate of people with bachelor's degrees.	Community 1.
c2574 (34397)	Reeds Springs Community: Reeds Springs is a very small community which is very invested in their education program, higher wages	Community 1.
c2575 (34401)	Hollister and internet issues: Hollister is a small community with unreliable internet convenience.	Community 1.
c2576 (34403)	Forsyth Housing and employment: Forsyth struggles with employment which affects the housing industry in the area	Community 1.
c2578 (34406)	Merriam Woods Employment opportunities: Merriam Woods is a small community which lacks employment opportunities ultimately affecting continued growth.	Community 1.
c2580 (34431)	Sparta MO School District: Extremely rural, poverty, vulnerable to poor educational opportunities	Community 1.
c2581 (34436)	Marionville, MO School District: Extremely rural, poverty stricken, conservative, vulnerable population to illness and misinformation	Community 1.
c2582 (34441)	Clever MO School District: very rural, conservative, lack of opportunities, unemployment, poverty, lack of funding for education	Community 1.
c2584 (34444)	Chadwick, MO School District: rural, lack of funding for education, national forest, poverty, conservative	Community 1.
c2586 (34447)	Battlefield, MO School District: small town America, rural, poverty, lack of diversity, lack of funding for education	Community 1.
c2587 (34449)	Taney County Missouri: rural, national forest, environmental concerns and interests, tourism, travel, road conditions	Community 1.
c2588 (34450)	Branson, MO: tourism, travel, amusement park, lake activity, resorts, environmental concerns, crime, homelessness	Community 1.
c2589 (34473)	Lambert's: Very popular restaurant, especially large crowds from tour buses going to and from Branson.	Lambert's: Very popular restaurant, especially large crowds from tour buses going to and from Branson.
c2591 (34477)	New Amazon Distribution Center: New Amazon Distribution Center	New Amazon Distribution Center: New Amazon Distribution Center
c2592 (34483)	National Park near Springfield: Wilson's Creek National Battlefield is one of the few National Parks in the area	National Park near Springfield: One of the few National Park in the area
c2594 (34485)	Suburban Commuters: Suburban cities where people will commute to Springfield for work	Suburban Commuters: Suburban cities where people will commute to Springfield for work
c2596 (34491)	Tourism Industry: Major area of employment for people working in the tourism and service industry	Tourism Industry: Major area of employment for people working in the tourism and service industry
c2598 (34493)	Small regional airport: Branson Airport is an option to connect to regional hubs and other smaller cities. Employs from local community.	Small regional airport: Branson Airport is an option to connect to regional hubs and other smaller cities. Employs from local community.
c2599 (34496)	Wedding Venues: Many wedding venues and lodging sites are due to their beautiful sceneries. Workers live close by.	Wedding Venues: Many wedding venues and lodging sites are due to their beautiful sceneries.



c2601 (34497)	Major Boating Areas: Popular Boat Launching areas, especially busy on weekends and holidays	Major Boating Areas: Popular Boat Launching areas, especially busy on weekends and holidays
c2603 (34499)	Shopping Area: Small Local Shops and Outlets, employs a lot of local people	Shopping Area: Small Local Shops and Outlets, employs a lot of local people



Supporting Data for Cluster C26		
Portal Link (District)	Overall Submission Information	Individual Area Information
c1391 (30227)	Southwest Baptist University Off-Campus: locations where students rent off-campus apartments and duplexes	Southwest Baptist University Student Rentals: locations where students rent off-campus apartments and duplexes
c1392 (30238)	young single family: young single family with 1-2 children, first home and first mortgage	young single family: young single family with 1-2 children, first home and first mortgage
c1395 (30245)	homeless population: homeless and transient people will congregate around the downtown area near Salvation Army	homeless population: homeless and transient people will congregate around the downtown area near Salvation Army
c1397 (30250)	SBU Professor Housing: areas where SBU professors live	Southwest Baptist University Professor Housing: areas where SBU professors live
c1404 (30259)	North of 44 SGF: Springfield north of 44	Community 3.
c1508 (30680)	Retired People: Locations where most retired people live	Retired People: Locations where most retired people live
c2041 (32773)	Farming Equipment Businesses: Businesses that sell farm equipment	Farm Equipment Sellers: Businesses that sell farm equipments
c2122 (32931)	Limited Pedestrian Sidewalks in Bolivar: We need more sidewalks for kids' safety, people who use wheelchairs, and getting to different parts of town without always using a car.	travel stops along HWY13: often used stopping points for people driving on HWY13
c2123 (32931)	https://district.org/COI/32931: Sidewalks needed for kids' safety and ADA access for people using wheelchairs	travel stops along HWY13: often used stopping points for people driving on HWY13
c2125 (32938)	Places with Fiber through Windstream: Very few places in Polk county has high speed fiber access.	Places with Fiber through Windstream: Very few places in Polk county has high speed fiber access.
c2126 (32939)	Cemeteries: Local cemeteries with housing very close by	Cemeteries: Local cemeteries with housing very close by
c2128 (32941)	Upper Income Homes: areas with homes worth more than \$500,000	Upper Income Homes: areas with homes worth more than \$500,000
c2348 (33401)	Northeast Springfield Area: This area is primarily a rural area with a small portion within city limits of Springfield. Pleasant View Elementary School, a public school in the Springfield School District is located in Senate District 20 while the majority of Springfield public schools are in Senate District 30.	Northeast Springfield Area: This area is primarily a rural area with a small portion within city limits of Springfield. Pleasant View Elementary School, a public school in the Springfield School District is located in Senate District 20 while the majority of Springfield public schools are in Senate District 30.
c253 (26830)	Single Parent Households: Single mothers, young kids, pre-K-12. Most likely on support, including Salvation Army and the food bank. Also often asking for help on Facebook.	Single Parent Households: Single mothers, young kids, pre-K-12. Most likely on support, including Salvation Army and the food bank. Also often asking for help on Facebook.
c2553 (34357)	Fair Grove R-X School District: Very small, on a major highway, people stop there for gas. It's a rural farming community: pigs, cows, and low-income. Small population, low density.	Community 1.



c2555 (34360)	Walnut Grove R-5 School District: Very rural, farming community with crops (rather than livestock). Affected by crop issues. Small, low-density population.	Community 1.
c2558 (34363)	Willard R-II School District: The Willard district is a very popular, very successful district. It's a suburb of Springfield. They care a lot about high school sports.	Community 1.
c2560 (34365)	Ash Grove R-IV School District: Extremely tiny, very rural, low-income community.	Community 1.
c2583 (34443)	NW Springfield, MO: industrial, airport, rural	Community 1.
c2585 (34445)	Ash Grove, MO School District: very rural, poor, lack of funding for education, very small town and school system	Community 1.
c2590 (34475)	Fantastic Caverns: Popular Tourist sport near Springfield	Fantastic Caverns: Popular Tourist sport near Springfield
c2092 (32855)	Northern Springfield community maps: This map characterizes two communities. Map one (blue) describes the northern side of Springfield City which tends to be lower income, house more renters than owners and need more community development. Map two (yellow) describes the northern suburbs of Springfield which tend to have more home ownership and is more likely to commute further to work as there are less employment opportunities just o...	Northern Springfield suburb: This community is more suburban than communities south of I-44. This community works within Springfield but tends to be mostly home owners and higher income renters.



Supporting Data for Cluster C27-1		
Portal Link (District)	Overall Submission Information	Individual Area Information
c112 (25644)	North Springfield-Robberson & Weller: Zone 2 Springfield; Robberson & Weller neighborhoods; a large number of renters, majority senior/elderly; Robberson Community School and Weller Elementary; Old Pepperdine School turned into O'Reilly Center for Hope; low-income; lack of affordable & safe housing; issues with vacant housing & unsafe housing; Pathways United Methodist Church provides resources to unsheltered; Safe to Sleep shelter fo...	North Springfield-Robberson & Weller Neighborhoods: Zone 2 Springfield; Robberson & Weller neighborhoods; a large number of renters, majority senior/elderly; Robberson Community School and Weller Elementary; Old Pepperdine School turned into O'Reilly Center for Hope; low-income; lack of affordable & safe housing; issues with vacant housing & unsafe housing; Pathways United Methodist Church provides resources to unsheltered; Safe to Sleep shelter fo...
c1393 (30235)	East of 65 SGF: Springfield east of 65	Community 1: Springfield East of 65
c1394 (30234)	Southeast Springfield: Middle to upper middle class citizens, with wide range of ages, including many families as well as many retired citizens.	Community 1.
c1399 (30251)	South Central Springfield: Tourist attractions (Bass Pro, Wonders of Wildlife, Battlefield Mall, several restaurants). A lot of shopping, restaurants, medical facilities. Heavy traffic in this area and noisy.	South Central Springfield: Tourist attractions (Bass Pro, Wonders of Wildlife, Battlefield Mall, several restaurants). A lot of shopping, restaurants, medical facilities. Heavy traffic in this area and noisy.
c1407 (30267)	NE Springfield: NE Springfield	Community 4.
c1409 (30269)	SE Springfield: SE Springfield	Community 5.
c145 (17993)	Mark Twain Neighborhood: parks, walkability, green space, nature, pedestrian safety, sidewalks, streetlights, noise, car theft. The Greenways trail system that runs through this neighborhood along South Creek is amazing. It is bicycle and walk-friendly and stretches from East to West Springfield. It's important to keep this trail maintained and safe, as many people and families use this trail for recreational activities.	Mark Twain Neighborhood: Beautiful Greenways trails, Nathaniel Greene Park/Close Memorial Garden, walk and bicycle-friendly along Greenways trails in the neighborhood, Has a registered neighborhood association that is active
c1531 (30791)	Springfield - Kevin: Includes my home, work, dog walk route, our main grocery stores in the area, Missouri State and downtown Springfield, along with Phelps Grove, Art Museum, the Rountree & Pickwick area which is becoming more and more community around businesses and outdoor activities and festivals; and includes historic walnut where ArtsFest happens. This is what I think of as my community.	Springfield - Kevin: Includes my home, work, dog walk route, our main grocery stores in the area, Missouri State and downtown Springfield, along with Phelps Grove, Art Museum, the Rountree & Pickwick area which is becoming more and more community around businesses and outdoor activities and festivals; and includes historic walnut where ArtsFest happens. This is what I think of as my community.
c1804 (31769)	Darlene's other map: low income high rental neighborhood which also reflects high crime and unhoused folded around Grant Beach Park bordered by Hwy 13 Kansas Expwy, Boonville Ave, Commercial St., and Chestnut Expwy. Weaver Elementary, Pipkin Middle. The Fairbanks provides some services to the low income residents.	Grant Beach Neighborhood: A high poverty, high rental neighborhood which also reflects high crime and unhoused folded around Grant Beach Park bordered by Hwy 13 Kansas Expwy, Boonville Ave, Commercial St., and Chestnut Expwy. Weaver Elementary, Pipkin Middle. The Fairbanks provides some services to the low income residents.



c2162 (33047)	south Springfield - senior housing: These neighborhoods have a high concentration of senior housing, mostly rental units. The Southside Senior Center services this area. Springfield has a high population of senior citizens. The biggest employers in Springfield are the medical industries. Seniors are concerned about health care issues, prescription drug costs, and access to health care facilities.	south central springfield: These neighborhoods have a high concentration of senior housing, mostly rental units. The Southside Senior Center services this area. Springfield has a high population of senior citizens. The biggest employers in Springfield are the medical industries. Seniors are concerned about health care issues, prescription drug costs, and access to health care facilities.
c235 (26738)	Seminole-Holland Neighborhood Area: One of 34 Neighborhood service areas in as defined by the Springfield Vision 2020 process.	Seminole-Holland Neighborhood Service Area: One of 34 Neighborhood service areas in as defined by the Springfield Vision 2020 process.
c2418 (33689)	mercy - kellie: med amt edu and income	mercy - kellie: med amt edu and income
c2419 (33692)	university heights kellie: more edu/income	university heights kellie: more edu/income
c2521 (34081)	Housing Springfield: Many living in the city of Springfield are not able to find decent, affordable and universal design housing where it wouldn't matter if they had a disability or limited mobility. This is contributing to a homelessness issue and unsafe conditions for many.	Lack of Public Access: Outer parts of Springfield are lacking bus service and public transportation or sidewalks and pedestrian paths that allow for people without cars to get to jobs and goods and services.
c2524 (34086)	Seniors and those with disabilities.	Seniors and those with disabilities: This area has a high concentration of seniors and those with disabilities. These individuals are in need of supports and services to allow them to live independently. Some are forced to live in nursing homes due to lack of access to what they need. This area also involves youth with disabilities and parents who are struggling to find supports so that their children can transition into the commun...
c254 (26846)	school community: I play with my friends.	Community 1.
c2561 (34369)	Stafford School District: Stafford is small, right on the outskirts of Springfield, on I-44. The highway breaks the town in two pieces. Big farming community, rural, low-income. Yes it's next to Springfield, but still tiny. Lots of truck stops. So transportation and agricultural policies play a significant role here. Some people live at the truck stops, so there is some homelessness issue as well.	Community 1.
c2593 (34484)	New Upper Income Homes: New Upper Income Homes being built in this area	New Upper Income Homes: New Upper Income Homes being built in this area



Supporting Data for Cluster C27-2		
Portal Link (District)	Overall Submission Information	Individual Area Information
c113 (25651)	West Central Springfield: a local brewery, restaurants, bars; high number of rentals due to downtown area and proximity to Missouri State University; McGregor Elementary; Campbell Early Childhood Center; a large number of vacant and nuisance properties; lack of available affordable housing; West Central Neighborhood Association; poverty an issue	West Central Springfield: Downtown Springfield; Lots of local shops, a local brewery, restaurants, bars; high number of rentals due to downtown area and proximity to Missouri State University; McGregor Elementary; Campbell Early Childhood Center; a large number of vacant and nuisance properties; lack of available affordable housing; West Central Neighborhood Association; poverty an issue
c1260 (29285)	Ashley's Heart of Springfield.	Heart of Springfield: Important: good paying jobs, affordable housing, education, parks, healthcare that is welcoming and inclusive of diverse populations, especially LGBTQ folks.
c1319 (29836)	Connected to Springfield Events Downtown: People who live and work in these areas are connected strongly to the Springfield downtown area. There are numerous community events that happen in the vicinity that people are able to walk to that really binds the area together. Some of these are ArtsFest, Events on the Square, Cider Days, and MSU Events. In addition there are a lot of eateries in these areas that we all frequent. While other peo...	Connected to Springfield Events Downtown and MSU: People who live and work in these areas are connected strongly to the Springfield downtown area. There are numerous community events that happen in the vicinity that people are able to walk to that really binds the area together. Some of these are ArtsFest, Events on the Square, Cider Days, and MSU Events. In addition there are a lot of eateries in these areas that we all frequent. While other peo...
c1332 (29860)	MSU, Parkview, Sunshine, Rountree: MSU students/ faculty, Parkview high school, Rountree, Sunshine elementary schools, mix of renter/owner occupied housing, park central branch library and Schweitzer Brentwood branch library, people who work and shop in downtown Springfield	MSU, Parkview High School + sunshine and rountree elementary: MSU students/ faculty, Parkview high school, rountree, sunshine elementary schools, mix of renter/owner occupied housing, park central branch library and schweitzer brentwood branch library, people who work and shop in downtown springfield
c1334 (29879)	Springfield and the broader metropolitan: On a macro level, all of these places are areas that I would consider to be a part of Springfield and its broader community/metropolitan. The population of each of the highlighted cities outside of Springfield interacts with Springfield in many important ways. They work in Springfield, they go to Springfield for entertainment, they all use the Springfield hospital system, the schools interact real...	Springfield and the broader metropolitan area: On a macro level, all of these places are areas that I would consider to be a part of Springfield and its broader community/metropolitan. The population of each of the highlighted cities outside of Springfield interacts with Springfield in many important ways. They work in Springfield, they go to Springfield for entertainment, they all use the Springfield hospital system, the schools interact real...
c1390 (30228)	Springfield Metroplex: An area that shares common issues of traffic, water flow, population density around MSU, economic development, poverty, and people who drive into Springfield to work, back and forth.	Springfield Metroplex: An area that shares common issues of traffic, water flow, population density around MSU, economic development, poverty, and people who drive into Springfield to work, back and forth.
c1402 (30241)	Springfield Metroplex: People living in the greater Springfield area with similar interests.	Springfield Metroplex: People living in the greater Springfield area with similar interests.
c1406 (30261)	NE Springfield Rural Area: This area encompasses a portion of the Springfield School District, a portion of Springfield and a surrounding rural area. The school is in a more isolated area. Residents have larger lots but most work in Springfield.	NE Springfield Rural Area: This area encompasses a portion of the Springfield School District, a portion of Springfield and a surrounding rural area. The school is in a more isolated area. Residents have larger lots but most work in Springfield.



c1408 (30264)	Deb's Springfield City and Outskirts Map: Lots of subdivisions and retail. Churches and hospitals. Colleges. Rural. Caucasian.	Springfield City Map: Springfield, MO - rural and religious, mostly Caucasian. Lots of subdivisions, banks and gas stations. High poverty.
c1461 (30554)	Miles West Springfield Map: This area is primarily low income individuals. It is largely college students and other renters. Most houses are old and not in great condition. There is a lot of use of public transportation and walking in comparison to the rest of the city.	Community 1.
c1529 (30787)	Center Springfield: This is my extended neighborhood including my Rountree neighborhood, MSU, downtown, and a mix of owner and rental property which is important.	Central Springfield.
c157 (17998)	Rental area in Springfield: Residents who live here live in small, older homes, or in an affordable housing unit with multiple apartments. Many of the residents are physically or mental handicapped.	Group of renters: This area contains small rental older homes and an affordable housing unit with approximately 35 apartments. Many of the residents are physically handicapped .
c1640 (31081)	Phelps Grove Park and University Heights: University Heights and Phelps Grove Park are a mix of owner and rental housing and are connected by Phelps Grove Park - residents are also close to Springfield Art Museum where they attend art classes and other events.	Phelps Grove Park/ University Heights Neighborhood: University Heights and Phelps Grove Park are a mix of owner and rental housing and are connected by Phelps Grove Park - residents are also close to Springfield Art Museum where they attend art classes and other events.
c1643 (31086)	central Springfield: mix of owner and rental housing, neighborhood schools, MSU students and faculty, moderate income,	central Springfield: mix of owner and rental housing, neighborhood schools, MSU students and faculty, moderate income,
c1646 (31122)	East Grand/ Oak Grove Neighborhood: 65 and Glenstone are natural boundaries here - lots of commuters driving through because of proximity to 65 - mainly owner occupied, some rental housing with students - biking distance to MSU -	East Grand/ Oak Grove Neighborhood: 65 and Glenstone are natural boundaries here - lots of commuters driving through because of proximity to 65 - mainly owner occupied, some rental housing with students - biking distance to MSU -
c1654 (31255)	Historic Springfield: This is the historic heart of Springfield. It encompasses 3 of our universities - Drury, OTC, and MSU, along with the downtown region with Park Central Square, a good portion of the "Route 66", and the Springfield Art Museum. People who live, go to school, and work in this area tend to be more progressive, inclusive, and diverse.	Historic Springfield: This is the historic heart of Springfield. It encompasses 3 of our universities - Drury, OTC, and MSU, along with the downtown region with Park Central Square, a good portion of the "Route 66", and the Springfield Art Museum. People who live, go to school, and work in this area tend to be more progressive, inclusive, and diverse.
c1661 (31292)	Seminole/ Holland Neighborhood: working class community with mix of owner and rental housing, Holland Elementary is the neighborhood school, Parkview is the High School, South Creek Greenways Trail goes right through this community - starting at McDaniel Park, good walkways to school because of the trails, quite a bit of multi-family housing, close to Mercy, Bass Pro, lots of people employed there, accessible, new walkway to dow...	Seminole/ Holland Neighborhood: working class community with mix of owner and rental housing, Holland Elementary is the neighborhood school, Parkview is the High School, South Creek Greenways Trail goes right through this community - starting at McDaniel Park, good walkways to school because of the trails, quite a bit of multi-family housing, close to Mercy, Bass Pro, lots of people employed there, accessible, new walkway to dow...
c167 (26069)	Springfield, Mo College Community: This is the area of Springfield, MO that houses the three largest college campuses. There is housing and shopping all directed towards college students here.	College Community: This is the area the represents the college campuses in Springfield, MO. This area has large apartment complexes, shops, and stores directed at college students.
c1677 (31310)	Center City SGF: Center City SGF	Center city SGF: Similar traffic and commuting concerns. We have a diverse income demographic. Our community is vested in MSU economically. Mercy Hospital affects us.



c168 (26074)	<p>Medical Mile - Springfield, MO: This area is referred to as the Medical Mile in Springfield. This stretch of community is where the two largest hospitals and their smaller clinics also reside providing patients access to all aspects of medical care.</p>	<p>Medical Mile: This area is referred to as the Medical Mile in Springfield. This stretch of community is where the two largest hospitals and their smaller clinics also reside providing patients access to all aspects of medical care.</p>
c1716 (31455)	<p>Central High School/ Drury/ Commercial S: Map of Central High School/ Pipkin Middle School communities - includes Drury University and Commercial Street</p>	<p>Central High School/ Drury/ Commercial Street: Map of Central High School/ Pipkin Middle School communities - includes Drury University and Commercial Street</p>
c1759 (31609)	<p>Parkview High School Community SGF: This is the larger area of Parkview High School. Nearly all of the people in this area go or went to the high school and many of them stay in the area. There is a super nice park and pool around the high school that serves as a gathering area for family and community events. There is also public transportation to the area and in the center of town so a lot of accessibility to the area. It connects...</p>	<p>Parkview High School Community Springfield.</p>
c1765 (31661)	<p>Derossett Springfield MO community map: My home, many of my friends, my children's schools, church, work, and most of the places I go for shopping or entertainment are located in the map area, all primarily in central Springfield. This area contains some of the most important cultural amenities, the two largest hospital systems, and some of the oldest neighborhoods in the city, many of which are historically strong or recently revitali...</p>	<p>Community I: My home, many of my friends, my children's schools, church, work, and most of the places I go for shopping or entertainment are located in the map area, all primarily in central Springfield. This area contains some of the most important cultural amenities, the two largest hospital systems, and some of the oldest neighborhoods in the city, many of which are historically strong or recently revitali...</p>
c1793 (31750)	<p>Darlene Steele: A high density rental area with feeder elementary school to the area high school in close proximity to the only grocery store the Walmart Neighborhood Market. These is lots of foot traffic from neighbors walking to the store and unhoused folks. The park and pool are the center of the neighborhood.</p>	<p>Fassnight Park Area: A high density rental area with feeder elementary school to the area high school in close proximity to the only grocery store the Walmart Neighborhood Market. These is lots of foot traffic from neighbors walking to the store and unhoused folks. The park and pool are the center of the neighborhood.</p>
c190 (26144)	<p>South Center City Springfield: This community contains Missouri State University campus to the North and Mercy Hospital to the east. The community consists of middle to lower middle class single home dwellings, senior citizens to young families, student housing and apartment complexes. Common concerns consist of student housing, crowded streets, narrow streets , and traffic problems.</p>	<p>South Center City Springfield: This community contains Missouri State University campus to the North and Mercy Hospital to the east. The community consists of middle to lower middle class single home dwellings, student housing and apartment complexes. Common concerns consist of student housing, crowded streets, narrow streets , and traffic problems.</p>
c191 (26149)	<p>Retired and Working Seniors: Retired community, working seniors, downsizing, affordable rent, access to healthcare, access to public transportation, accessible housing</p>	<p>Community 1.</p>
c1919 (32058)	<p>Cherry and Oak Grove, Springfield MO: This is an interesting neighborhood of 65802. It differs quite significantly from other areas included in the zip code. It tends to appear more 'middle class' than other areas. I have always found it a bit interesting the diversity of those included in the zip. Overall, according to mapping, the needs seem to be quite similar economically to other neighborhoods, such as those on the north side of ...</p>	<p>Oak Grove and Cherry Street.</p>
c2087 (32847)	<p>Greene County-Holland Neighborhood: A map describing the makeup of the Holland Neighborhood in Springfield, who lives there and what defines the neighborhood's identity</p>	<p>Greene-Holland Neighborhood: East part of the Holland Neighborhood, bounded on all sides by arterial roads for an obvious boundary. Mostly middle-class, fairly ethnically diverse with a good mix between the young, generally MSU students, people with families, and older retirees. With a main bike and walking trail going through the district, there is heavy pedestrian traffic, people tend to know each other. Mc Daniel Park and ...</p>



c2092 (32855)	<p>Northern Springfield community maps: This map characterizes two communities. Map one (blue) describes the northern side of Springfield City which tends to be lower income, house more renters than owners and need more community development. Map two (yellow) describes the northern suburbs of Springfield which tend to have more home ownership and is more likely to commute further to work as there are less employment opportunities just o...</p>	<p>North Side of Springfield: This community tends to be lower income. This area also houses a majority of our minority communities. This area of Springfield is in need of community development and upgraded infrastructure. There is less economic opportunity here and needs business development to bolster the community.</p>
c228 (26694)	<p>Springfield, MO Galloway Trail Community: Galloway Creek and adjacent Galloway Trail are features that bring surrounding blocks together both to socialize as community and to fight common issues.</p>	<p>Galloway Trail: Southeast Springfield surrounding Galloway Trail including Glendale High School, Pershing Elementary and Middle School, Wilder Elem School, and Sequoia Elem School. Many in the neighborhood have a strong interest in walking, running, bicycling, nature, and community preservation and/or sustainability. Twice the neighborhood has sought to prevent development, once by purchasing a vacant tract adj...</p>
c2523 (34084)	<p>Public Access.</p>	<p>Public Access: Some areas on the outskirts of Springfield are lacking access to public transportation and pedestrian walkways. This makes it unsafe and difficult for people to access employment and goods and services.</p>
c2526 (34087)	<p>South Springfield: While my family will go to center Springfield and downtown on occasion, we spend more of our time in south Springfield. South-side-ish Springfield, this includes our home, our retail area with both franchises, chain, and small businesses, outdoor space and parks with green space and community emphasis on outdoor activities such as bike trails, running trails, and includes access to our hospitals -...</p>	<p>South-ish Springfield: South-side-ish Springfield, this includes our home, our retail area with both franchises, chain, and small businesses, outdoor space and parks with green space and community emphasis on outdoor activities such as bike trails, running trails, and includes access to our hospitals - it feels like a good combination of suburban/urban.</p>
c2538 (34172)	<p>Jahni's Central Springfield: An economically diverse community of primarily renters, living in the heart of Springfiel</p>	<p>Jahni's Central Springfield: An economically diverse community of primarily renters, living in the heart of Springfield</p>
c267 (26996)	<p>Neighborhoods Surrounding MSU: These neighborhoods border the main Missouri State University campus and extend to Sunshine, Jefferson, Elm and Fremont. Many of these areas have active and engaged neighborhood associations. Home values range from \$100,000 to \$500,000. Residents include many college-educated professionals and working-class homeowners and renters, co-existing with 20,000+ students. These residents share commitmen...</p>	<p>Neighborhoods Surrounding MSU: These neighborhoods border the main Missouri State University campus and extend to Sunshine, Jefferson, Elm and Fremont. Many of these areas have active and engaged neighborhood associations. Home values range from \$100,000 to \$500,000. Residents include many college-educated professionals and working-class homeowners and renters, co-existing with 20,000+ students. These residents share commitmen...</p>



Supporting Data for Cluster C28		
Portal Link (District)	Overall Submission Information	Individual Area Information
c1436 (30388)	sd 25 sikeston: needs economic development,	Community 1: Many have moved here into town they are transient and have similar values
c1438 (30391)	Brenda Dr input: sane house hold incomes, home owners	Community 1: similar community. more home owners.
c1441 (30396)	Idas map: more upscale integrated communitiy.	Community 1: newer integrated community
c1442 (30398)	MR Harris input: The black community is split and should not be in the 149	Community 1: We have been divided as a community we should all be in scott instead we are divided into new madrid
c1443 (30405)	DeMyers map: Needs economic development!!!!!! folks are underrepresented vote and pay taxes but no benefits.	Community 1.
c1446 (30414)	Mr Micheal map semp: the local community with churches and local restaurants	Community 1: church community. school district. local restaurants
c1826 (31862)	East Miner: My community is predominately consist of Europeans and easy access to I-55. There is an Elementary School in Miner MO, but no High School. However, children in Miner have access to the Sikeston School bus system. Miner has a beautiful convention center which allows all citizens from the region to use at a minimal fee. Miner also has a Tourist Center.	East Miner: I live in Miner MO. I understand that there are 3% African Americans which make up 11.5% of Missouri-ans. There are 91% White citizens which make up 85% of Missouri-ans and 4.1% Hispanics which make up 3.5% of Missouri-ans. Thank you for considering this information.
c1973 (32501)	Jalishia, New Madrid Co. Sikeston: On my community map i wanted to highlight the fact that my community is grouped with a high income class that is not reflective my the reality of my neighborhood. From Southwest St to Apache should not be included in the district it is in. My community need more resources such as a laundry mat, grocery store, car wash, diners. We could use strip for businesses. There is a ton of talent in this com...	#mojwj Jalishia New Madrid Co. Sikeston, MO: I live on the westend of sikeston, but under the "Evaluation" tab it shows the annual income is 50k-60k and this is not reflective of my community at all. It is more reflective of the East side communities of sikeston which is also highlighted in my district. I feel our community need more low income housing and mulit unit homes consisting of 3br and 4br homes.
c1975 (32486)	West Sikeston: The community needs laundry mats for the area. lack of transportation. lack of food resources(grocery stores). lack of educational resources for the youth. Not a lot of resources for the youth and adults. No signs for bus routes for students.	#mojwj West Sikeston: The community needs more resources for the children, transportation, tutor programs for youth(after school). mentor programs for the youth. Population: 86.6 % blacks, 9.9% whites. Voting: 87.1% blacks, 10 % whites.
c1976 (32486)	West End/Sikeston.	#mojwj West Sikeston: The community needs more resources for the children, transportation, tutor programs for youth(after school). mentor programs for the youth. Population: 86.6 % blacks, 9.9% whites. Voting: 87.1% blacks, 10 % whites.
c1977 (32515)	#mojwj Tiara East New Madrid County: My community map is New Madrid County on the East end in Sikeston, MO. It is accurate for the most part but not as reflective of the lower income community in my area. Funding may not be divided as equally as it should be.	#mojwj Tiara East New Madrid County, Sikeston, MO: My community districting is very vast in my area. It reflects the community I live in but what about those like myself who are not in the same income bracket as others in my community. It reaches to those higher end communities with the better housing and higher mortgages. So when funding hits our community, who will actually benefit from it?



c1981 (32544)	John R Blvd/ Sikeston, MO: Family oriented neighborhood that needs more safety precautions put in place due to excessive speeding which has resulted in deaths and injuries.	John R Blvd, Sikeston, MO: The neighborhood is family oriented, the information provided under the "Evaluation" tab is accurate. I feel that single family homes are needed in this community and income based apartments are needed badly. Speed bumps are needed on John R Blvd, kids play in this community a lot and people speed coming down the heel that has been the results of multiple deaths and injuries. A caution sign would ...
c1982 (32519)	Northwest Sikeston: The community is not a back area. Right now the area lack transportation. This is the housing authorities area.	#mojwj Northwest Sikeston, MO: The community lacks transportation. It can use flexible transportation that benefits the community
c2015 (32656)	Hayti West Side: Poor drainage unsafe streets pot holes lots overgrown abandoned houses no police help	#mojwj west hayti: population White 57.9% Black 39.6% Income lower 26k-30k Home Owner 45% ownership 54.5%
c2017 (32668)	south side Senath: There is a lot of people that are not listed in the map. There are not allowed the rights that we have. They don't have the resources that the people in the direst town has. There is not enough resources for the youth. There is not a lot of jobs. Jobs are very limited.	#mojwj southside: My communtiy is a food desert (no grocery store or fresh fruits or vegetables available). The commercial part of town has been in decline my entire life of 44 years and is riddled with abandoned buildings and houses much of which I imagine is due to farming requiring fewer and fewer people to cultivate due to advances in the technology and machinery. The majority of the people who graduate leav...
c2019 (32697)	southside Hayti Heights: low income no police officers need resources and funding to build community and streets need own water system so we dont have to buy water from city of Hayti abandoned buildings over grown lots no community involvement short staffed city hall	#mojwjCommunity 1: The city boundary map is incorrecly drawn to divide Hayti and Hayti Heights West side of South Mallory street is Hayti Heights and East side of Mallory is City of Hayti West Main North side is Hayti and South side is Hayti Heights Deed Street West Side id Hayti Heights and East side up to West Main street is City of Hayti Population 99% blacks 1% whites Income 12k-15k Homeownership Rente...
c2020 (32702)	#mojwj Southside: The school system is great, but that is the only activity that the community have. There is not much of any type of recreational activities for the youth. There is not food stores. You have to go to the next town over.	# mojwj Southside: 11.54 % black 40% white 45 % hispanic 50% renters 50% home owners
c2022 (32705)	#MOJWJ Heathers Caruth Map: The yellow is other rule area we consider our neighbors the green is the nearest town and Senath it has a gas station and where our children go to school these are my neighbors and my community. My community seems to be in six diff districtts I did not include Hornerville City or the county area of the Rives community and it should be also included.	#MOJWJ Heathers Caruth Rule Map: I live in a very small township right out side of Senath MO. The township is called Caruth I consider the two smallest and closest towns in the Area Senath and Hornersville both my area. My township has a Kennett address but our kids go to school at Senath so Senath is my community.
c2029 (32726)	#mojwj south hayti heights: The map doesn't show the complete area of South Hayti Heights	#mojwj South Hayti Heights: The roads are bad No businesses Homes are ran down Dogs are running wild
c2194 (33114)	#mojwj South Hayti: only have one police officer in the community. when you call the police if you do actually get a response its a late response. no activities for kids . lack of jobs . lack of employment activities. there is no compensation for water leaks	#mojwj South Hayti: white people 55.29% Black people 41.6% hispanic 1,1% asian 0.3% native 0.3% socioeconomic data (2018) 60% homeowners 40% renters
c2198 (33125)	#mojwj South Hayti Heights: there are no police in hayti heights. roads are needing repaired bad here in hayti heights. yards need to be cut and up kept no community activities. no activities for children no businesses	#mojwj South Hayri Heights: because they have combined two townships together we cannot determine the population for Hayti heights. it is inaccurate because its combining Hayti and Hayti height.



c2200 (33138)	mojwj S: needs cleaned over grown lots every where and we need to tear down some of these abandoned buildings	#mojwj: Hayti Heights population number is not accurate most of the population is is African american not white
c2202 (33137)	north hayti heights country road: mojwj Hayti Heights is combined with the City boundary of Hayti. The population count for Hayti Heights is inaccurate. Hayti Heights and Hayti have the same zip code. Two different town ships.	mojwj north hayti heights county road: lack of animal control. overgrown lots. population in accurate/hayti and hayti heights combined on boundry map,
c2205 (33142)	#mojwj #south hayti heights: roads are soo bad we need to fix them instead of putting gravel in the holes and the ots are terrible we need help fro other communities to keep this clean no eating places at all no gas stations nothing	#mojwj South Heights: abandoned most infidelity the population is wrong and the map is wrong alot of the streets thats on the map is not rights ash street is not a part of the heights
c2207 (33145)	#mojwj South Hayti: we need schools we need businesses we need day-care we need roads fixed	#mojwj: small village with nothing to do the population is mostly black
c2216 (33150)	#mojwj #hayti heights #north: Trees can be cut down, so we can see down he road , people should be inforced to pay their property taxes so that the city hall doesnt struggle so much this is why we need a police officer	#mojwj North heights: not much to do here also needs attention on the map its incorrect and the population is incorrect
c2219 (33148)	mojwj Hayti Heights North side: My community lack all of the conveniences that a community should have. No local shopping available. No public transportation.	mojwj North side hayti heights: Need Road and Street repair. day care programs for children, more businesses to provide jobs. No shopping mall. Drive to Cape to shop. .
c2022 (32705)	#MOJWJ Heathers Caruth Map: The yellow is other rule area we consider our neighbors the green is the nearest town and Senath it has a gas station and where our children go to school these are my neighbors and my community. My community seems to be in six diff distritcts I did not include Hornerville City or the county area of the Rives community and it should be also included.	District 2: This is a diff area than mine but all the kids go to school with our children i still consider these people my neighbors. Senath: This is the nearest town with a gas staion and where the kids go to school there is no grocrie store but this is my community and my town.



Supporting Data for Cluster C29		
Portal Link (District)	Overall Submission Information	Individual Area Information
c1683 (31336)	Benton/Chaffee/Morley: Area includes communities surrounding Scott City who face similar economic situations. This area also lacks a hospital and medical care. Folks from this region travel to Cape.	Benton/Chaffee/Morley: Area includes communities surrounding Scott City who face similar economic situations. This area also lacks a hospital and medical care. Folks from this region travel to Cape.
c1691 (31382)	Greater Cape Region: This region includes Cape but also surrounding communities that rely on Cape. Cape is the hub of economic activity, and so folks in this region regularly travel into Cape City Limits for healthcare, supplies, work, and more.	Community 1.
c1740 (31522)	LWVSTL - Cape Girardeau: Cape Girardeau, MO medical service area and university - Cape Girardeau is the biggest city in southeast MO. Because it has a couple of hospitals, Cape is home to the medical service provider for a big area - the whole bootheel. Cape Girardeau is also home to a university - Southeast MO University. There is a single high school for this community.	Cape Girardeau, MO medical service area and university: Cape Girardeau is the biggest city in southeast MO. Because it has a couple of hospitals, Cape is home to the medical service provider for a big area - the whole bootheel. Cape Girardeau is also home to a university - Southeast MO University. There is a single high school for this community.
c1742 (31525)	LWVSTL - Jackson MO: Jackson, MO - bedroom community Jackson has a small town feel and they are very proud they are not Cape Girardeau. Compared to their close neighbor Cape, Jackson has little industry. Jackson High School is bigger than the Cape HS because it draws from west into the county. There is a huge rivalry with Cape. Jackson is also the County seat.	Jackson, MO: Jackson is a bedroom community. It is has a small town feel and they are very proud they are not Cape Girardeau. Compared to their close neighbor Cape, Jackson has little industry. Jackson High School is bigger than the Cape HS because it draws from west into the county. There is a huge rivalry with Cape. Jackson is also the County seat.
c1743 (31528)	LWSTL - Jackson School District: Jackson School District - Even though Jackson MO is a smaller town in Missouri, it has a very large school district because it draws from a big area of Cape Girardeau County. This community wants quality education for their kids to enable them to go anywhere in there future. Sports are a large part of the school as is music.	Jackson School District: Even though Jackson MO is a smaller town in Missouri, it has a very large school district because it draws from a big area of Cape Girardeau County. This community wants quality education for their kids to enable them to go anywhere in there future. Sports are a large part of the school as is music.
c211 (26571)	Shawnee park.	St. Francis medical center: People who used and work at St. Francis Medical Center.
c212 (26571)	st Francis medical center: very influential community	St. Francis medical center: People who used and work at St. Francis Medical Center.
c213 (26574)	Severe earthquake danger to residences.	Highly endangered in case of earthquake: This area is especially vulnerable to earthquake damage but neither the city nor the state has in place any program to help people retrofit their homes for seismic resistance. It is not only older homes that are inadequate. The city of Cape Girardeau exempts new residential building from the construction standards which are meant for regions of high seismic risk such as ours.
c214 (26578)	CDurgan lower income cape: Rented homes and lower income area	Lower-income Cape: People with low income and high percentage of families in rented homes
c215 (26577)	North Cape: People who use trails, fitness center,	county park: people who use trails, fitness center, restaurants, banks
c2423 (33700)	Greater Scott City Region: This area represents the greater Scott City region which is an area bound by common shared interests and economics. Most folks in this region travel into Cape and are therefore similar in their economic situation and rely on the continued economic success of Cape.	Community 1.
c2424 (33702)	Downtown Cape and SEMO region: This area encompasses the downtown Cape / Main Street area, as well as the SEMO campus. This is an area where most of the students live and is the home of most of the local businesses/restaurants.	Community 1.



c2425 (33707)	Bollinger County Seat: This area encompasses Marble Hill, which is the county seat of Bollinger and the larger region in the county. This is where most of the industry is for the county and folks frequently travel into this area for shopping and socializing.	Community 1.
c2426 (33711)	Jackson Missouri: This area encompasses some of the "suburbs" area outside of the main Cape Girardeau downtown. Folks who work in Cape Girardeau will often live in Jackson and commute between the two. It is often seen as an outskirt of Cape.	Community 1.
c2503 (33950)	St Francis Hospital: People from these counties are served by St Francis Hospital	Community 1.
c2504 (33951)	P&G: People in these counties work for P&G	Community 1.
c2505 (33953)	cape regional airport: People in these counties mainly use Cape Regional Airport for travel	Community 1.
c2617 (34678)	Jackson, MO Area: These people will go to Jackson for shopping, entertainment, and restaurants. Pocohantas and Fruitland areas got absorbed into Jackson, so they have Jackson addresses. There is speculation going around that Oak Ridge School district will get dissolved into Jackson because they are getting smaller and smaller.	Greater Jackson Area: These people will go to Jackson for shopping, entertainment, and restaurants. Pocohantas and Fruitland areas got absorbed into Jackson, so they have Jackson addresses. There is speculation going around that Oak Ridge School district will get dissolved into Jackson because they are getting smaller and smaller.
c2618 (34680)	Rural Southern Cape County: These people live in small towns in Cape County but will go to Cape for their groceries.	Rural Southern Cape County: These people live in small towns in Cape County but will go to Cape for their groceries.
c2619 (34685)	Downtown Cape Girardeau Area: This is the Southern/Eastern part of Cape Girardeau, which is also the area that is more diverse, prodomentally renter properties, and poorer than the other parts of Cape. The infrastructure in this area is in decline. The people in this area likely care about the alarming levels of poverty, poor school facilities, and infrastructure.	Downtown Cape Girardeau Area: This is the Southern/Eastern part of Cape Girardeau, which is also the area that is more diverse, prodomentally renter properties, and poorer than the other parts of Cape. The infrastructure in this area is in decline. The people in this area likely care about the alarming levels of poverty, poor school facilities, and infrastructure.
c2620 (34687)	Northern Cape Girardeau: This is the Northern part of Cape Girardeau, which is also the area that is not as diverse, prodomentally homeowners, and more middle class/upper class than the other parts of Cape. The infrastructure on this side of town is not too bad, and the businesses here are more expensive. The area in the middle is nicknamed "Apartment Land" and it does not fit into the demographics around it. Culturally, t...	Northern Cape Girardeau: This is the Northern part of Cape Girardeau, which is also the area that is not as diverse, prodomentally homeowners, and more middle class/upper class than the other parts of Cape. The infrastructure on this side of town is not too bad, and the businesses here are more expensive. The area in the middle is nicknamed "Apartment Land" and it does not fit into the demographics around it. Culturally, t...
c485 (28032)	Main Cape Area: Main area of Cape Girardeau	Community 1.



Supporting Data for Cluster C30		
Portal Link (District)	Overall Submission Information	Individual Area Information
c1690 (31374)	Fredericktown Main Area: This area encompasses the "downtown" of Fredericktown, where most of the county's economic activity lies. It is also home to the only medical center in the county which folks rely on for healthcare and jobs.	Community 1.
c1692 (31384)	Perryville: This includes the downtown region of Perryville which is booming with economic activity and has a hospital that much of the community relies on.	Perryville:
c2076 (32823)	Community Without Broadband: This community doesn't have broadband Internet access, and needs more Internet access.	Community Without Broadband.
c2429 (33742)	Jermaine's KC Map.	Potosi: Potosi-Working in Law enforcement throughout this area, I was met with a lot of racism as a Black officer. There is a prison in the area and the Black community grew as people moved closer to visit their incarcerated family members. However, they then moved out of the area because the racism is so bad. The KKK is still active in this area and it is a hard place for minorities and LGBTQ folks to l...



Supporting Data for Cluster C31		
Portal Link (District)	Overall Submission Information	Individual Area Information
c1641 (31085)	Dirt roads with a touch of class: Mostly work in Eldon. Trailers and modular homes around Bishop dr. numbered streets consist of blighted houses built in the 1920s. All Eldon Schools. VFW, City works, humane society, recycling center in this area. Most shop at Walmart, Woods and Gerbs not in this location.	Dirt roads with a touch of class: Mostly work in Eldon. Trailers and modular homes around Bishop dr. numbered streets consist of blighted houses built in the 1920s. All Eldon Schools. VFW, City works, humane society, recycling center in this area. Most shop at Walmart, Woods and Gerbs not in this location. Few small farms with cattle and turkey barns.
c1642 (31085)	Dirt roads with a touch of class: Mostly work in Eldon. Trailers and modular homes around Bishop dr. numbered streets consist of blighted houses built in the 1920s. All Eldon Schools. VFW, City works, humane society, recycling center in this area. Most shop at Walmart, Woods and Gerbs not in this location. Few small farms with cattle and turkey barns.	Dirt roads with a touch of class: Mostly work in Eldon. Trailers and modular homes around Bishop dr. numbered streets consist of blighted houses built in the 1920s. All Eldon Schools. VFW, City works, humane society, recycling center in this area. Most shop at Walmart, Woods and Gerbs not in this location. Few small farms with cattle and turkey barns.
c1644 (31087)	Main Drag Eldon: Main drag. Business along 54 with single family dwellings is the area. Some still in disrepair from the tornado.	Business area #1: Main drag. Business along 54 with single family dwellings is the area. Some still in disrepair from the tornado.
c1727 (31496)	Old Industrial: Mixture of single family homes. East north street is old industrial area. Still has Adient manufacturing.	Old industrial: Mixture of single family homes. East north street is old industrial area. Still has Adient manufacturing.
c1733 (31510)	Moving on up to the West side: Upper income neighborhood. New homes being built. Low crime. New Junior High in the north	Moving on up to the West side: Upper income neighborhood. New homes being built. Low crime. New Junior High in the north
c1735 (31516)	Other side of the tracks: Mixture of homes from 1960s to 1908. Several old Victorians. This is old Eldon. Took a tough blow from the tornado from 2 years ago. Area includes a community pool, Main street, banks, nursing homes and the future section of the Rock Island bike trail. Several churches, playgrounds and banks. Also has city hall, fire dept and police department. Roads and sewers in bad shape.	Other side of the tracks: Mixture of homes from 1960s to 1908. Several old Victorians. This is old Eldon. Took a tough blow from the tornado from 2 years ago. Area includes a community pool, Main street, banks, nursing homes and the future section of the Rock Island bike trail. Several churches, playgrounds and banks. Also has city hall, fire dept and police department. Roads and sewers in bad shape.
c1739 (31520)	Land that forgot time: This area is primarily Mennonite farm country. Several turkey Cafos with cattle grazing and row crops of corn and soy beans. Several different communities depending on which church you go to.	Land that forgot time: This area is primarily Mennonite farm country. Several turkey Cafos with cattle grazing and row crops of corn and soy beans. Several different communities depending on which church you go to.
c1741 (31524)	More livestock than people: This area consist of farmland that is mostly cattle and turkey CAFOs. Most of the residents work for the State and commute to Jefferson City.	More livestock than people: This area consist of farmland that is mostly cattle and turkey CAFOs. Most of the residents work for the State and commute to Jefferson City.
c1744 (31529)	Farmland: Cattle and Turkey barns. Row crops along the river. Prone to flooding when Bagnell Dam opens the gates to prevent flooding the Lake. There is a diverse divide between the haves and the have nots. Most shop in Eldon or Osage beach.	Farmland: Cattle and Turkey barns. Row crops along the river. Prone to flooding when Bagnell Dam opens the gates to prevent flooding the Lake. There is a diverse divide between the haves and the have nots. Most shop in Eldon or Osage beach.



c1861 (31957)	Land of the common man: The northern section between Bus 54 and 54 Hwy contains a school, several churches, a few bars and boutiques along the lower Bagnell damn strip. There is also a grocery store that services most of HH and the northside of the Lake. The 2nd section just North of 42 has several retirement communities, some that are Section 8 housing. Further down 42, there is a golf course with nice homes, a bowlin...	The land of the common man: The northern section between Bus 54 and 54 Hwy contains a school, several churches, a few bars and boutiques along the lower Bagnell damn strip. There is also a grocery store that services most of HH and the northside of the Lake. The 2nd section just North of 42 has several retirement communities, some that are Section 8 housing. Further down 42, there is a golf course with nice homes, a bowlin...
c1888 (32136)	Village of Tuscumbia in Miller County: Village of Tuscumbia is the county seat of Miller County but not the most densely populated area.	Tuscumbia / Miller: Agriculture, school, and nursing home provide only places of local employment. Tuscumbia residents are largely self employed, commuting or retired/disabled. Single family home owners and renters. Tuscumbia village is a trailer park, but many houses in the surrounding area identify as living in Tuscumbia. No grocery stores, one restaurant, one gas station. The river divides the community, but t...
c2114 (32898)	Sunrise Beach/Laurie Map: This area was grouped together because this community tends to shop, eat, bank and use the same roads to get around. While not completely rural it is the more rural side of the the lake of the Ozarks. There are only a few economic opportunities in this area and it tends to have lower income people living there. Much of the economic opportunity is categorized by tourism in the summer and less oppor...	Sunrise Beach and Laurie: This community is larger than I would have made it because of the census blocks. This is a culturally diverse area mixed with low and high income people in this district. This community is categorized by the places they shop and go to school. These people also use the toll road to get to the Osage Beach side of the lake. This is an economic disadvantage for these folks because of the low economic ...
c2131 (32946)	Camdenton mapped area: This community is tightly knit and centered around the School district.	Camdenton: These census blocks do not accurately represent this community. Camdenton, the town, is more representative of the community then the large outer area. It is a tight knit community, centered around the high school. The concerns in this community are the newer highways that have been build around the cities.
c2288 (33321)	Protestant Farmland: Mostly cattle pastureland	Protestant Farmland: This cattle pasture land. Homes are spread miles apart. Must go to Iberia or Osage Beach for groceries. Most if not all residents are Evangelical Christians.
c2290 (33324)	Rocktown: Second most populated town in Miller county.	Rocktown: Small community. Mostly Baptist. Majority of the population works at LB Manufacturing. Others commute to the Lake of the Ozarks, Jefferson City or Ft Leonard Wood for work. Closest hospital is 45 minute drive. One police officer for the area. Armed teachers in school. Response time from county deputies can be as long as 45 minutes. Was the site of a Civil war battle. Confederate troops defending ...
c2291 (33326)	Cargill Land: Self sufficient farmland. Multiple CAFOs	Cargill land: Several large hog and Turkey CAFOs. Also a lot of cattle farms. Mostly Baptist communities. Big hunting communities here as well.
c2292 (33329)	Dutchtown: Catholic Farm Communities	Dutchtown: Majority Catholic populations. Cattle farms are dominate most of the area. Most commute to Jefferson City for work and shopping. Can buy beer at ballfields. Well kept towns. Higher wage earners than most of Miller county. Friday night activities include fighting the Protestants to the south.



<p>c2597 (34492)</p>	<p>Camdenton School District: The Camdenton School District is middle class, includes a lot of homeowners.</p>	<p>Community 1.</p>
<p>c2602 (34498)</p>	<p>Lake of the Ozarks Community: This community is affected by waterway policies, property taxes, and safety regulations.</p>	<p>Community 1.</p>
<p>c2605 (34502)</p>	<p>Convention Center: Major Employment source due to many conventions being hosted here due to it's central location in Missouri</p>	<p>Convention Center: Major Employment source due to many conventions being hosted here due to it's central location in Missouri</p>



Supporting Data for Cluster C32		
Portal Link (District)	Overall Submission Information	Individual Area Information
c134 (22008)	Fulton area: Largest employer in the area is the state prison/hospital. many folks in surrounding towns drive to fulton to work there.	Fulton Area: Largest employer in the area is the Fulton prison & state hospital. Many people drive from outside of town to work there.
c1375 (30137)	Callaway Nuclear Power Plant: Issues of security and safety are top of mind for people living near the state's only nuclear plant producing electricity. Waste is stored on site and this area is part of the New Madrid Seismic Zone. Many think communication with government officials could be better.	Callaway Nuclear Power Plant: Issues of security and safety are top of mind for people living near the state's only nuclear plant producing electricity. Waste is stored on site and this area is part of the New Madrid Seismic Zone. Many think communication with government officials could be better.
c1385 (30188)	LWVSTL - Mid-MO Catholic Community: Mid-MO Catholic Community. This community is very Catholic. They all attend each other's church festivals and many want their children to go to Catholic School. It is mostly a farming community. Many families have at least one parent working for the state of Missouri in Jefferson City.	Mid -MO Catholic Community: Mid-MO Catholic Community. This community is very Catholic. They all attend each other's church festivals and many want their children to go to Catholic School. It is mostly a farming community. Many families have at least one parent working for the state of Missouri in Jefferson City. David Honse of Vienna, MO aided in the creation of this COI.
c1426 (29840)	LWVSTL - SD10 Fulton Men's Prison: Area near Fulton Reception & Diagnostic Center. Prison brings jobs but also unique concerns for nearby residents.	Area near Fulton Prison: Area near Fulton Reception & Diagnostic Center. Prison brings jobs but also unique concerns for nearby residents
c1427 (30376)	LWVSTL - SD10 Fulton Universities: There are two private Liberal Arts universities in Fulton, MO. Many students/renters, younger demographic.	LWVSTL SD10 Fulton Universities: There are two private Liberal Arts universities in Fulton, MO. Many students/renters.
c1945 (32355)	#MRCC Hermann Hospital: The highlighted areas are all part of a community that the closest hospital is in Hermann. For places like Owensville or Canaan at the southern end of Gasconade county, that means people are 30 minutes or more away from the nearest hospital.	Hermann Hospital: There is only one hospital in Gasconade county. It is the closest hospital to people in the highlighted area and even some beyond.
c1948 (32363)	Running to the Walmart, need anything?: Belle, Bland, Surrounding areas highlighted - all of these communities have to travel to Owensville if they want to get to a Walmart so that they can get basics without going to half a dozen different stores for household staples. Lots of cattle farms and row crops with small communities peppered throughout. Mostly owner occupied. lots of generational ownership (multiple century farms)	Have to run to the Walmart, need anything?: Belle, Bland, Surrounding areas highlighted - all of these communities have to travel to Owensville if they want to get to a Walmart so that they can get basics without going to half a dozen different stores for household staples. Lots of cattle farms and row crops with small communities peppered throughout. Mostly owner occupied. lots of generational ownership (multiple century farms)
c1950 (32368)	HermVegas: The economy of the Hermann area is largely tourist driven. Most of the money comes from outside of the area that is spent in this community at these businesses. Many of the jobs are subsequently service industry related. The highways and amtrak are vital to this area.	HermVegas: The economy of the Hermann area is largely tourist driven. Most of the money comes from outside of the area that is spent in this community at these businesses. Many of the jobs are subsequently service industry related. The highways and amtrak are vital to this area.
c1424 (29833)	LWVSTL - SD10 I-70 Corridor: Area surrounding the I-70 corridor in Warren, Montgomery & Callaway Counties	Montgomery County I-70: Area surrounding the I-70 corridor Callaway County I-70: Area surrounding the I-70 corridor



Supporting Data for Cluster C33		
Portal Link (District)	Overall Submission Information	Individual Area Information
c133 (23652)	Greater Sullivan Area: This is the area of the city of Sullivan and the surrounding areas that are centered around Sullivan High School. The high school services 3 k-8 schools in the area. People in this area also often interact with organizations and businesses in the city of Sullivan. This creates common interests in terms of education policy, city infrastructure, and economic development. The area is primarily compos...	Greater Sullivan Area: This is the area of the city of Sullivan and the surrounding areas that are centered around Sullivan High School. The high school services 3 k-8 schools in the area. People in this area also often interact with organizations and businesses in the city of Sullivan. This creates common interests in terms of education policy, city infrastructure, and economic development. The area is primarily compos...
c1401 (30255)	Ft Leonard Wood area: This community encompasses Ft Leonard Wood and the Waynesville R6 School District.	Ft Leonard Wood Adjacent Community: This community encompasses Ft Leonard Wood and the Waynesville R6 School District.
c1413 (30278)	Frisco League: These are small districts that have common academic and sports leagues. They are a cooperative of smaller school districts	Frisco League Schools: These are small districts that have common academic and sports leagues. They are a cooperative of smaller school districts
c1416 (30281)	Rolla Adjacent: This Community is Rolla and Rolla adjacent communities	Rolla Area: This Community is Rolla and Rolla adjacent communities
c1510 (30692)	S&T College Region / Downtown Rolla: Region surrounding Missouri S&T and downtown Rolla where the hub of economic activity is and students gather	S&T College Region / Downtown Rolla: Region surrounding Missouri S&T and downtown Rolla where the hub of economic activity is and students gather
c1511 (30693)	Mark Twain: Regional area that surrounds Mark Twain National Forest and relies on the Forest as an economic hub, through jobs and tourists.	Mark Twain: Regional area that surrounds Mark Twain National Forest and relies on the Forest as an economic hub, through jobs and tourists.
c1688 (31367)	Greater Steelville community: This region surrounds Steelville and relies heavily on the rivers for economic opportunities.	Greater Steelville / River community: This region surrounds Steelville and relies heavily on the rivers for economic opportunities.
c1689 (31372)	St. James Community: The St. James community is an area outside of Rolla, that tends to be more affluent than those living in Rolla proper. The region is one of agriculture, but many people live in this area and work in Rolla.	St. James Community: The St. James community is an area outside of Rolla, that tends to be more affluent than those living in Rolla proper. The region is one of agriculture, but many people live in this area and work in Rolla.
c1737 (31517)	LWVSTL - Missouri U. of Science and Tech: MS&T is a community of students. Students come from all over the nation to attend this school renowned for its engineering programs. All these students want to have services to support their schooling. Many students need housing off campus. Some will need jobs as they go to school.	Missouri University of Science and Technology: MS&T is a community of students. Students come from all over the nation to attend this school renowned for its engineering programs. All these students want to have services to support their schooling. Some need housing. Some will need jobs as they go to school.
c1838 (31903)	Rolla Economy: This is the community that lives in the Rolla area and relies on the Rolla economy to drive jobs and economic activity in the region.	Rolla Economy.
c1839 (31906)	Bourbon MO Economy: This map encompasses our community in Bourbon, MO.	Bourbon Economy: This map includes the region of Missouri that all of these areas fall into an economic region that all work together for jobs and economy.



c1841 (31912)	Cuba Economy: This community depends on Cuba and Steelville for their economy and jobs.	Cuba Economy.
c1844 (31919)	Rolla: This is the community in and around Rolla, as experienced by a current MST student.	Rolla.
c1846 (31924)	Waynesville economic area: This map contains areas including Waynesville and the area dependent on the Waynesville economy.	Community 1.
c1847 (31926)	Sullivan Hospital Population: This is the community that depends on the Sullivan hospital for emergency care. It is affected by Medicaid issues and lack of healthcare overall.	Sullivan Hospital Population.
c1851 (31933)	Phelps County Hospital Community: This is the community served by the Phelps County Hospital. They are affected by Medicaid, a lack of affordable insurance, and lack of access to healthcare.	Phelps County Hospital Community.
c1947 (32357)	#Mrcc Rolla Hospital: civilians in the highlighted area that need emergency care generally go to Rolla hospital	Rolla Hospital: People in the highlighted area that need emergency room care generally have to be transported to the Rolla Hospital
c2080 (32833)	Roads with Potholes SWMO: This community has a lot of potholes in the roads. I don't like it because I have to avoid the holes and unpaved areas. It is a safety issue.	Community 1.
c2595 (34489)	Renters around Fort Leonard Wood: This area has a lot of renters who are more transitory and affected by military funding and issues.	Community 1.
c2600 (34494)	Working Class Crawford County: Working class, relatively high unemployment.	Community 1.
c2604 (34501)	Dent County Unemployment & Disability: Dent County is affected by high unemployment and disability.	Community 1.
c2606 (34504)	Ft. Leonard Wood Garrison: This military base contributes a lot economically to the local area; especially in terms of employment and housing.	Ft. Leonard Wood Garrison: This military base contributes a lot economically to the local area; especially in terms of employment and housing.
c2608 (34509)	St. James tourism/wineries: The St. James community is greatly affected by tourism, especially related to its wineries.	Community 1.
c2609 (34510)	Newburg Area/School District: This community has been affected by a lot of arsons in the last few years, so they are affected by fire department policies, insurance, and criminal issues.	Community 1.
c2610 (34514)	Salem Utility Issues: The Salem community has experienced higher utility rates recently and there are many people in the community who owe a lot of back pay on their utilities otherwise they will face shutoffs.	Community 1.



Supporting Data for Cluster C34		
Portal Link (District)	Overall Submission Information	Individual Area Information
c1684 (31347)	Ripley County Community: This area represents the Doniphan and surrounding community which suffered the loss of their hospital in 2018. This impacted the regions' health, but also the regions' economics, as it was one of the larger employers in the area.	Doniphan Area: This area represents the Doniphan and surrounding community which suffered the loss of their hospital in 2018. This impacted the regions' health, but also the regions' economics, as it was one of the larger employers in the area.
c1685 (31351)	Piedmont Community: This community includes the Piedmont area and surrounding communities which share common interests of healthcare access and economy. Many folks in Piedmont work in Poplar Bluff and then return home to live in Piedmont.	Piedmont Community: This community includes the Piedmont area and surrounding communities which share common interests of healthcare access and economy. Many folks in Piedmont work in Poplar Bluff and then return home to live in Piedmont.
c218 (26658)	West Plains R7 School District: These are the people who are affected by the level of school funding in the West Plains R7 school district. People don't want to approve a local tax increase for the school district because of their economic circumstances. This is the largest population grouping in the county. The income is relatively high for the area.	West Plains R7 School District: These are the people who are affected by the level of school funding in the West Plains R7 school district. People don't want to approve a local tax increase for the school district because of their economic circumstances. This is the largest population grouping in the county. The income is relatively high for the area.
c221 (26673)	West Plains Area: Lower income area of West Plains	Lower Income Residences in West Plains: Highlights generally older houses and properties.
c222 (26676)	Rural Riverways 1: This community includes land owners who have property along sections of the Current, Jack's Fork, and Eleven Point Riverways. They share common issues related to land ownership and regulations by the Mo Department of Conservation, the National Park Service, and the US Forest Service. This community is also impacted by Tourism.	Rural Riverways 1: This community includes land owners who have property along sections of the Current, Jack's Fork, and Eleven Point Riverways. They share common issues related to land ownership and regulations by the Mo Department of Conservation, the National Park Service, and the US Forest Service. This community is also impacted by Tourism.
c225 (26674)	South Central Missouri.	Lower Income Residences in West Plains: Highlights generally older houses and properties.
c229 (26696)	Hospitals that closed in southeast MO: Hospitals that closed causing the loss of jobs as well as access local access to healthcare.	Verna Fuller: Hospitals that have closed in Rural counties of South East Missouri
c230 (26700)	MUNCH food pantry: MUNCH provides low income families and individuals with allotment of food. Volunteers from the community work together to help out.	MUNCH Food pantry: Low income individuals and families living in Howell county who depend on monthly allotments of food from the MUNCH food pantry in Willow Springs. Changes to funding by the state and federal government could affect the program.
		Town of Thayer: Small sized city with potential for growth.
		Higher Income Residences: Newer houses and buildings
c225 (26674)	South Central Missouri.	Main Retail Area: This area contains the most retail shopping.
		Outer West Plains and Influenced by West Plains: This is rural areas and land owners that are directly affected by the city of West Plains.



Thayer/Kosh Area: Low Income, Low jobs, land owners
Community 9.



Supporting Data for Cluster C35		
Portal Link (District)	Overall Submission Information	Individual Area Information
c1303 (29714)	Healthcare availability: healthcare, hospitals, urgent care are all far from the people between Springfield, Lebanon, Houston, and West Plains. Too many are over an hour away.	Healthcare availability: healthcare, hospitals, urgent care are all far from the people between Springfield, Lebanon, Houston, and West Plains. Too many are over an hour away.
c1304 (29691)	Mansfield Hartville Healthcare: This area people raise cattle, work out of the area. The issue of healthcare is lack of emergency care in the area, forcing people to go to Springfield. The majority of people in the area work minimum wage jobs, and don't have access to affordable healthcare, and it is often not provided by their employer. It is a rural area, and when an emergency arises, and medivac is needed, it is unaffordab...	Mansfield Hartville Healthcare: Mansfield Hartville Healthcare
c1305 (29716)	Clean environment: This is primarily an agrarian community, crops and cattle. Clean water is an essential ingredient and we would like to see it protected from any kind of potential damage eg: runoff from factory farms. We should have control over what kind of industry or cafo moves into our neighborhood.	Community Clean Environment.
c1306 (29718)	Infrastructure: People in rural areas have difficulty during lengthy power outages. We need increased rural high speed internet. We need our miles of gravel roads improved. They are in poor condition.	Infrastructure.
c1307 (29719)	Jobs: Community jobs for high school graduates to keep students in their home areas.	Jobs: Community jobs for high school graduates to keep students in their home areas.
c1308 (29726)	Broadband.	Community Broadband: Lack of consistant and reliable broadband for students and businesses.
c1309 (29727)	City Sidewalks: Sidewalks in the towns are in dangerous condition. Needs improvement for safety.	City Sidewalks: Sidewalks in the towns are in dangerous condition. Needs improvement for safety.
c1419 (30283)	Lake Area Industries/ Laclede Industries: Two sheltered workshops that serve the south area of the lake. Sheltered workshops employ adults with developmental disabilities who make the choice to work in a workshop and contribute to their community and the economy.	Lake Area Industries and Laclede Industries: Two sheltered workshops that serve the south area of the lake.
c1420 (30291)	Greater Lebanon Area: People in this region all consider themselves part of the Lebanon community. They work here. They shop here. They get the medical care that they can access here, but for many procedures they have to travel either to the Lake of The Ozarks or Springfield. The economy of this part of the state is wildly diverse; Lebanon is a huge manufacturing hub boasting several different types of industry, but th...	Greater Lebanon Community: People in this region all consider themselves part of the Lebanon community. They work here. They shop here. They get the medical care that they can access here, but for many procedures they have to travel either to the Lake of The Ozarks or Springfield. The economy of this part of the state is wildly diverse; Lebanon is a huge manufacturing hub boasting several different types of industry, but th...
c2047 (32784)	Grovespring Area Roads: This community is all affected by roads around Grovespring that are in need of repair, including side roads and gravel roads.	Community I.
c2051 (32789)	After-School Needs: This community has a lack of after-school activities. It is a low-income, working class area so the parents need free or inexpensive after-school activities and alternative options for parents, especially for children ages 12-17. The lack of options has led to more drug use, bad decisions, and foster care.	After-School Needs.



c2052 (32790)	Low-income, working class Lebanon: This community around Lebanon doesn't have enough high-wage jobs. That hurts education locally because kids in this community have no local opportunities once they graduate.	Poor, working class Lebanon.
c2053 (32793)	Roads Near Maplecrest Elementary: This community is affected by roads near Maplecrest that need repair.	Community 1.
c2055 (32797)	Laclede County Affected by Roads: This community in Laclede County is affected by roads in need of repair.	Community 1.
c2063 (32806)	Greater Lebanon Area: This community has roads that hurt vehicles because of poor maintenance.	Community 1.
c2065 (32809)	Community Without Enough Jobs SWMO: Some people in these areas can do manual labor to support their families, but there aren't enough jobs in these areas for people who cannot do manual labor.	Community 1.
c2078 (32825)	Low-Income community in Lebanon: This community experiences poverty and has substandard housing for low-income people.	Lebanon Poverty.
c2086 (32843)	Schools and Roads: This community's schools have more fights than normal. They need nicer teachers. The roads are very curvy which causes motion sickness for a lot of people.	Schools and Roads.
c2088 (32853)	Not Enough Internet: This community has only 1 option for Internet, which leads to high prices.	Community 1.
c2094 (32861)	Farming Around Lebanon: This community is composed of farmers, and need access to feed. They are affected by the prices of grain and corn that they sell back, and the stuff they need to buy back to feed cattle.	Community 1.
c2096 (32863)	Auto Insurance Affected Community: This community worries about the price of auto insurance. That is because of the potholes and the poorly maintained gravel roads, and that gravel leaks onto the asphalt and causes 85-90% of wrecks at the end of gravel roads and where there are sharp turns.	Community 1.
c2097 (32869)	Rural Internet Access: This community needs broadband Internet to expand to families for Internet access for daily life: school, work, phone calls.	Community 1.
c2101 (32873)	Lebanon Park Needs: Lebanon has a lot of young children without anything to do. The city is taking away all the parks and the kids don't have recreation. There's nothing in the parks that interests the teenagers to help them stay off drugs. They need to do something for the young people.	Community 1.
c220 (26662)	Good Samaritan Care Clinic: Since the Missouri legislature refused to implement Medicaid expansion, people continue to rely on free medical and dental care at Good Samaritan Care Clinic.	Good Samaritan Care Clinic: Since Republicans blocked Medicaid Expansion against voter wishes, this community is people who might rely on the Good Samaritan Care Clinic in Mountain View Missouri for some semblance of health care.
c223 (26669)	Douglas and no. Howell County: community of people with limited access to health care	Douglas and no. Howell: health care access
c224 (26677)	Cattle farming area of S Central Mo.	Cattle farming: Family owned cattle farm operations



c226 (26672)	Outfitters, campgrounds, hunting tourism: The watersheds of the Bryant Creek and Northfork River are side by side and filled with horse-trails, hiking trails, floatable rivers, fishing, campgrounds and cabins - all sources of income. The owners of these businesses often work together as needed.	River and camping tourism: The Northfork River and the Bryant Creek Watersheds are side by side and much the same in area. In our Karst topography, the Bryant is a losing stream, while the Northfork is fed by many springs. There are multiple outfitters, trout fishing, campgrounds, hiking and horseback trails including the Ozark Trail. In fall and spring, hunters fill the woods.
c227 (26662)	Low-Income Rural School Districts: School districts that border Arkansas where people struggle to survive from day-to-day.	Good Samaritan Care Clinic: Since Republicans blocked Medicaid Expansion against voter wishes, this community is people who might rely on the Good Samaritan Care Clinic in Mountain View Missouri for some semblance of health care.
c2420 (33694)	Greater Mountain View Region: This area encompasses the Greater Mountain View area, where most folks in the region shop, live, go to church, and work. This is a	Community 1.
c2421 (33695)	Downtown Mountain Grove: This area encompasses the downtown Mountain Grove area, where most of the economic hub of the county lies. Folks travel into Mtn Grove to shop or socialize. This is also the home of the central WalMart where folks shop.	Community 1.
c2422 (33697)	conservation region: This area includes the conservation area between West Plains, Mountain View, and Mountain Grove. This area is a source of tourism and economic activity for the region.	Community 1.
c2552 (34355)	Seymore Farming Community: Very rural, farming community	Community 1.
c2562 (34368)	Ava rural community: Rural community with an elderly vulnerable population	Community 1.
c2564 (34374)	Hartville farming community: Hartville farming community is low income and very rural	Community 1.
c2566 (34376)	Mountain View rural community: Mountain View rural community with low population, low income	Community 1.
c225 (26674)	South Central Missouri.	<p>Willow Springs Area: Willow Springs and surrounding area, independent from other towns influence</p> <p>Moutain View/Birch Tree Area: These two communities are dependent on each other.</p> <p>The Sticks: Sparsely populated, large land owners-private and federal.</p>